

# Texas Division of Emergency Management Texas State Operations Center

## Situation Awareness Brief



**Friday, February 7th, 2025  
As of 0900 CDT**

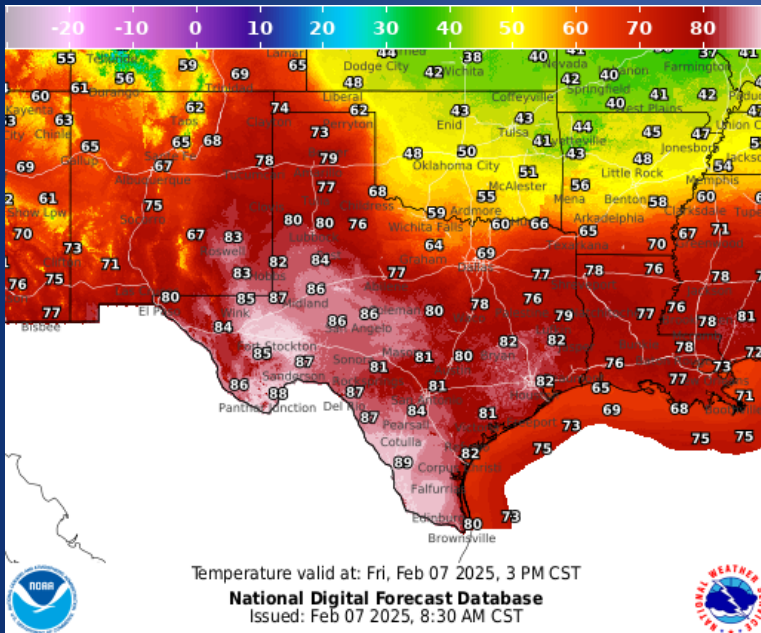
# Incidents Reported to the State Operations Center (last 24 hours)

| DATE     | SUBJECT                                      | LOCATION          |
|----------|--|-------------------|
| 02/06/25 | Initial Report of a Road Closure with HazMat | Fort Bend County  |
| 02/06/25 | Final Report of a Boil Water Notice          | Karnes County     |
| 02/06/25 | Final Report of the Road Closure with HazMat | Fort Bend County  |
| 02/06/25 | Final Report of a Water Outage               | Denton County     |
| 02/06/25 | Final Report of a Boil Water Notice          | Harrison County   |
| 02/06/25 | Initial Report of a Water Outage             | Washington County |
| 02/06/25 | Update Report of the Water Outage            | Washington County |
| 02/06/25 | Final Report of the Boil Water Notice        | Harrison County   |
| 02/06/25 | Report of a Road Closure of IH 45            | Navarro County    |

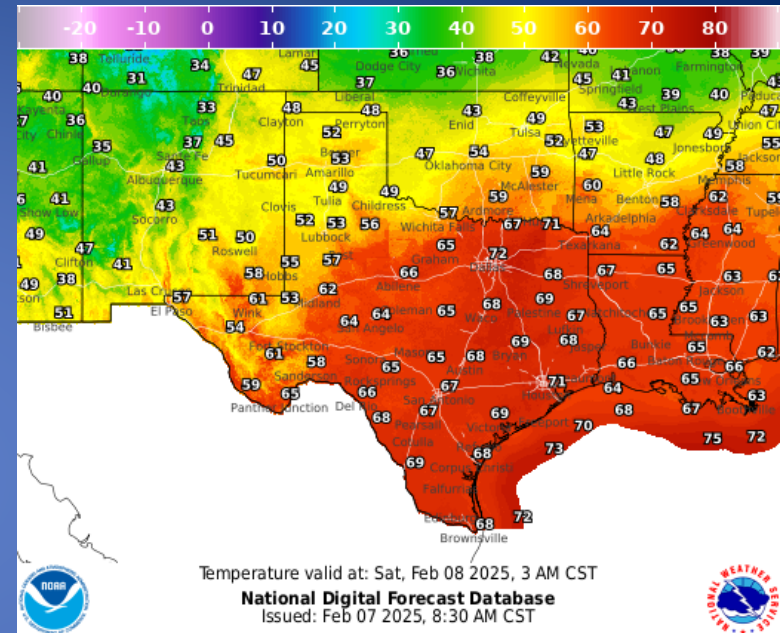
# Informational Products Distributed by the State Operations Center

| DATE     | SUBJECT   |
|----------|---|
| 02/06/25 | Texas A&M Forest Service: Texas Fire Potential Update                             |
| 02/06/25 | Texas Special Events List for 02-06-2025  |
| 02/06/25 | NWS Austin/San Antonio: Drought Information Statement for Southwest Central Texas |
| 02/07/25 | Daily NWS Threat Brief for FEMA Region 6  |
|          |   |

# Weather Forecast



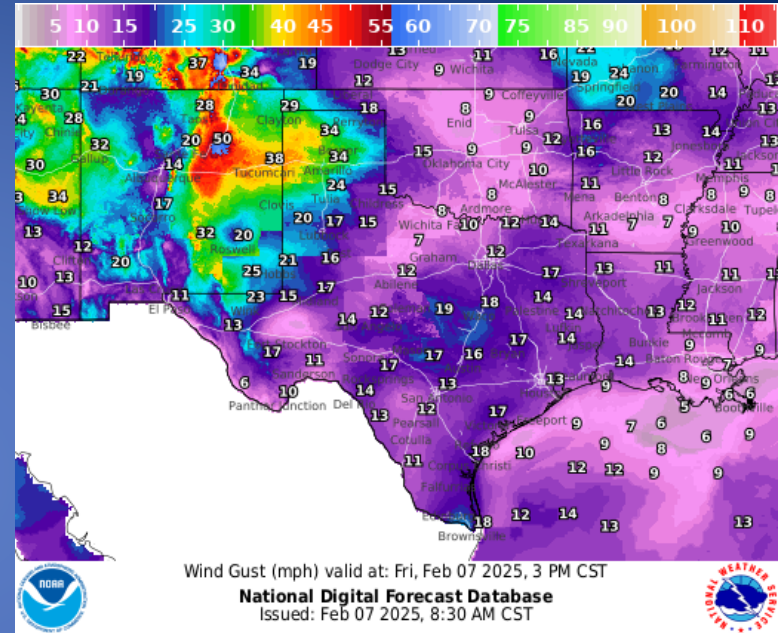
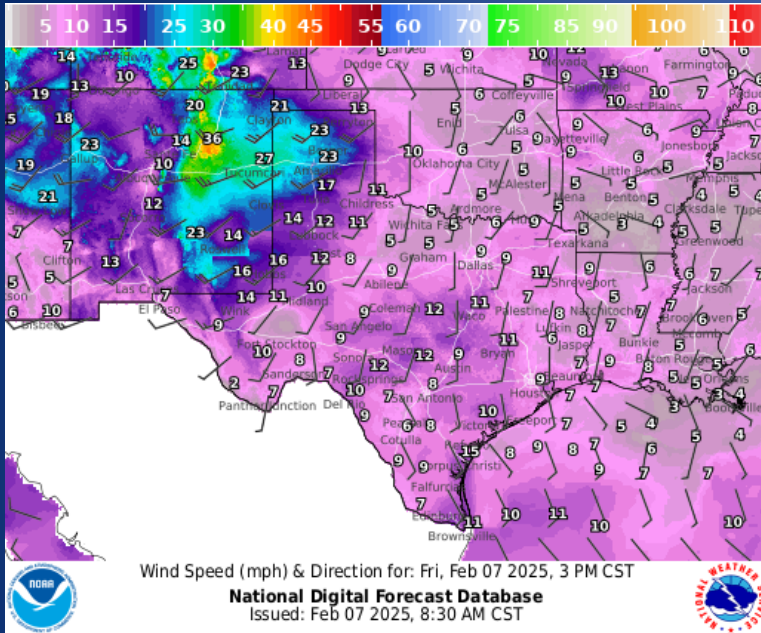
## Highs



## Lows



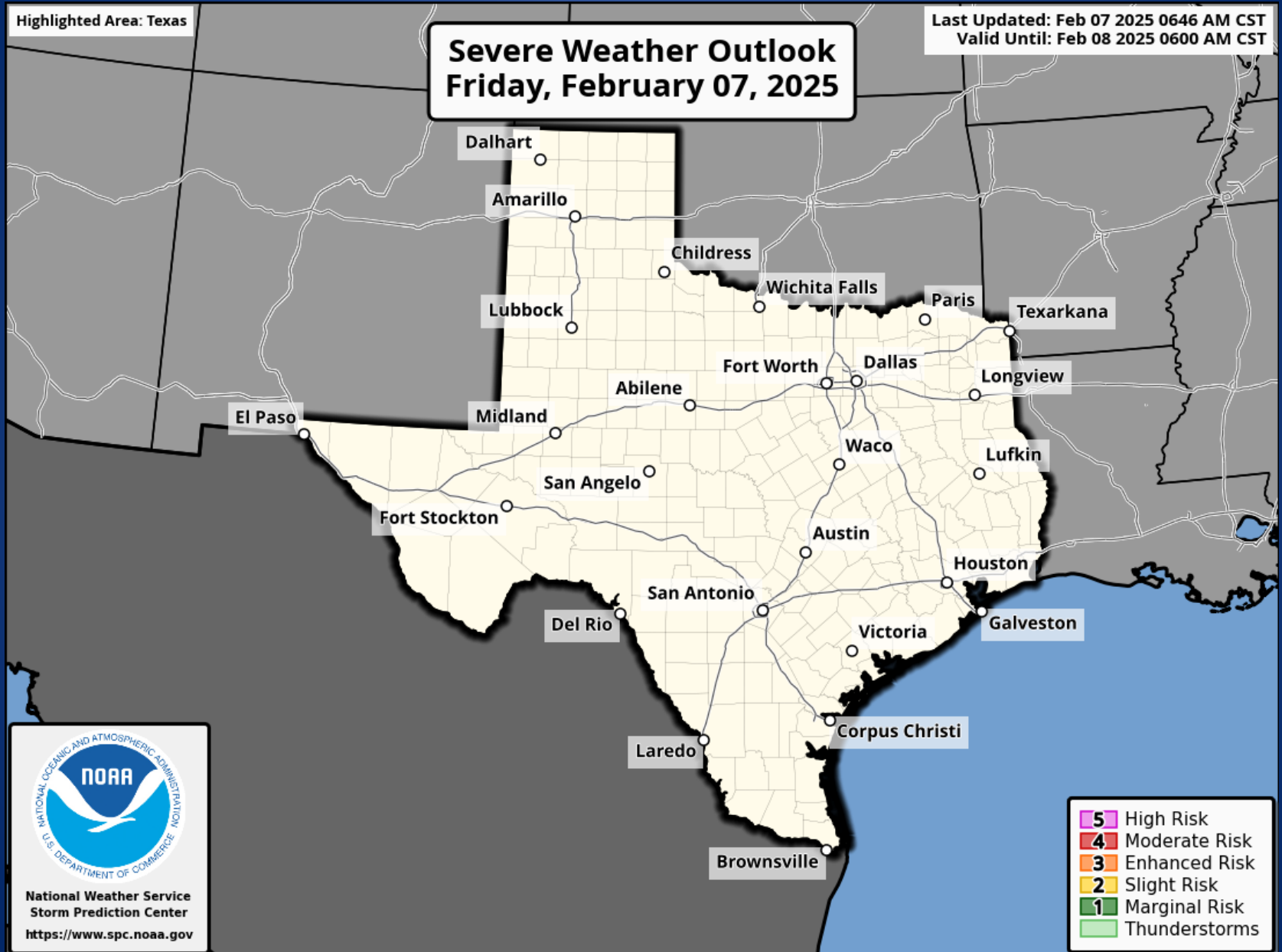
# Weather Forecast



## Wind Speeds

## Gusts

# Hazardous Weather

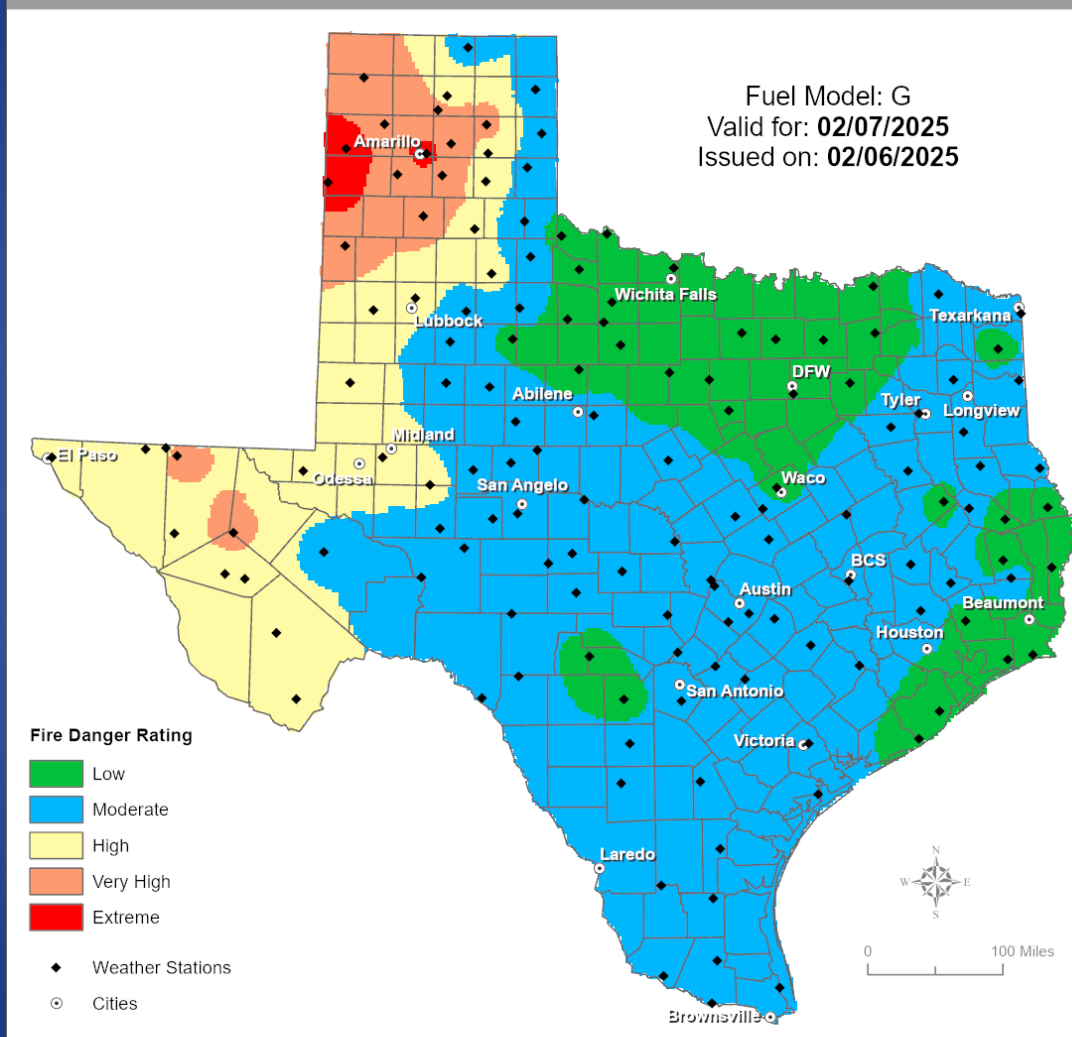


# Weather Warnings/Advisories Issued

| DATE     | WARNING TYPE                       | LOCATION   |
|----------|------------------------------------|--|
| 02/06/25 | Dense Fog Advisory                 | Armstrong, Carson, Collingsworth, Dallam, Donley, Galveston, Gray, Hansford, Hardin, Hartley, Hemphill, Hutchinson, Jasper, Jefferson, Lipscomb, Moore, Newton, Ochiltree, Oldham, Orange, Potter, Randall, Roberts, Sherman, Tyler and Wheeler Counties |
| 02/06/25 | Flood Warning Extended             | Anderson, Cherokee, Houston, Smith and Wood Counties   |
| 02/06/25 | Dense Fog Advisory – Extended Time | Hardin, Jasper, Jefferson, Newton, Orange and Tyler Counties   |
| 02/06/25 | Public Information Statement       | Atascosa, Bandera, Bexar, Frio, Kendall, Kerr, Kinney, Medina, Real, Uvalde and Zavala Counties  |
| 02/07/25 | Dense Fog Advisory-Cancelled       | Hardin, Jasper, Newton, Randall and Tyler Counties   |
| 02/07/25 | Dense Fog Advisory – Extended Time | Carson, Dallam, Gray, Hansford, Hartley, Hemphill, Hutchinson, Lipscomb, Moore, Ochiltree, Roberts, Sherman, and Wheeler Counties  |

# Fire Danger Forecast

## Forecast Fire Danger





# Burn Ban

## OUTDOOR BURN BANS

February 05, 2025

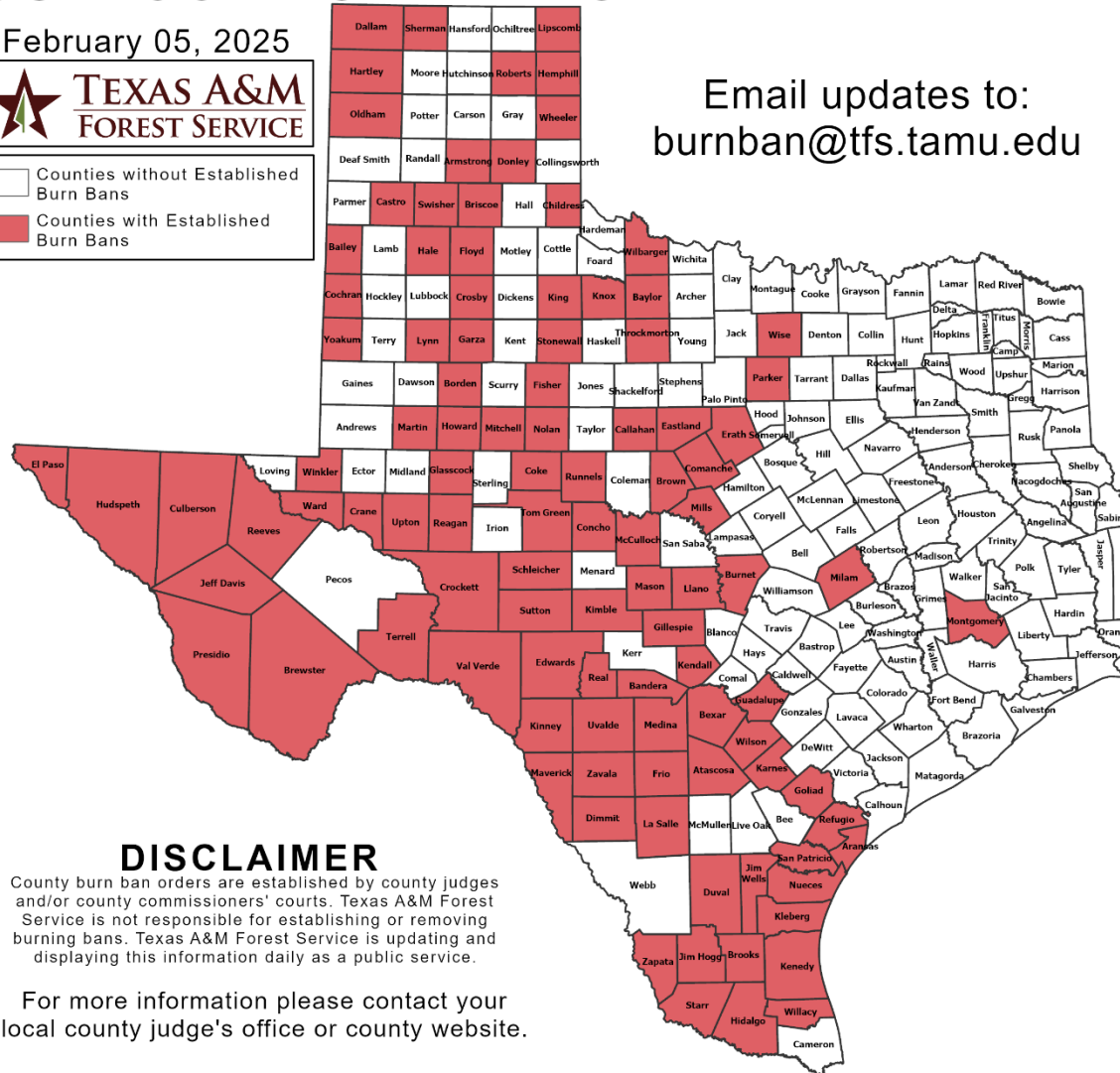


☐ Counties without Established Burn Bans  
☒ Counties with Established Burn Bans

Email updates to:  
[burnban@tfs.tamu.edu](mailto:burnban@tfs.tamu.edu)

### Counties with Burn Bans: 104

|           |            |              |
|-----------|------------|--------------|
| Aransas   | Garza      | Nolan        |
| Armstrong | Gillespie  | Nueces       |
| Atascosa  | Glasscock  | Oldham       |
| Bailey    | Goliad     | Parker       |
| Bandera   | Guadalupe  | Presidio     |
| Baylor    | Hale       | Reagan       |
| Bexar     | Hartley    | Real         |
| Borden    | Hemphill   | Reeves       |
| Brewster  | Hidalgo    | Refugio      |
| Briscoe   | Howard     | Roberts      |
| Brooks    | Hudspeth   | Runnels      |
| Brown     | Jeff Davis | San Patricio |
| Burnet    | Jim Hogg   | Schleicher   |
| Callahan  | Jim Wells  | Sherman      |
| Castro    | Karnes     | Starr        |
| Childress | Kendall    | Stonewall    |
| Cochran   | Kenedy     | Sutton       |
| Coke      | Kimble     | Swisher      |
| Comanche  | King       | Terrell      |
| Concho    | Kinney     | Throckmorton |
| Crane     | Kleberg    | Tom Green    |
| Crockett  | Knox       | Upton        |
| Crosby    | La Salle   | Uvalde       |
| Culberson | Lipscomb   | Val Verde    |
| Dallam    | Llano      | Ward         |
| Dimmit    | Lynn       | Wheeler      |
| Donley    | McCulloch  | Wilbarger    |
| Duval     | Martin     | Willacy      |
| Eastland  | Mason      | Wilson       |
| Edwards   | Mayerick   | Winkler      |
| El Paso   | Medina     | Wise         |
| Erath     | Milam      | Yoakum       |
| Fisher    | Mills      | Zapata       |
| Floyd     | Mitchell   | Zavala       |
| Frio      | Montgomery |              |



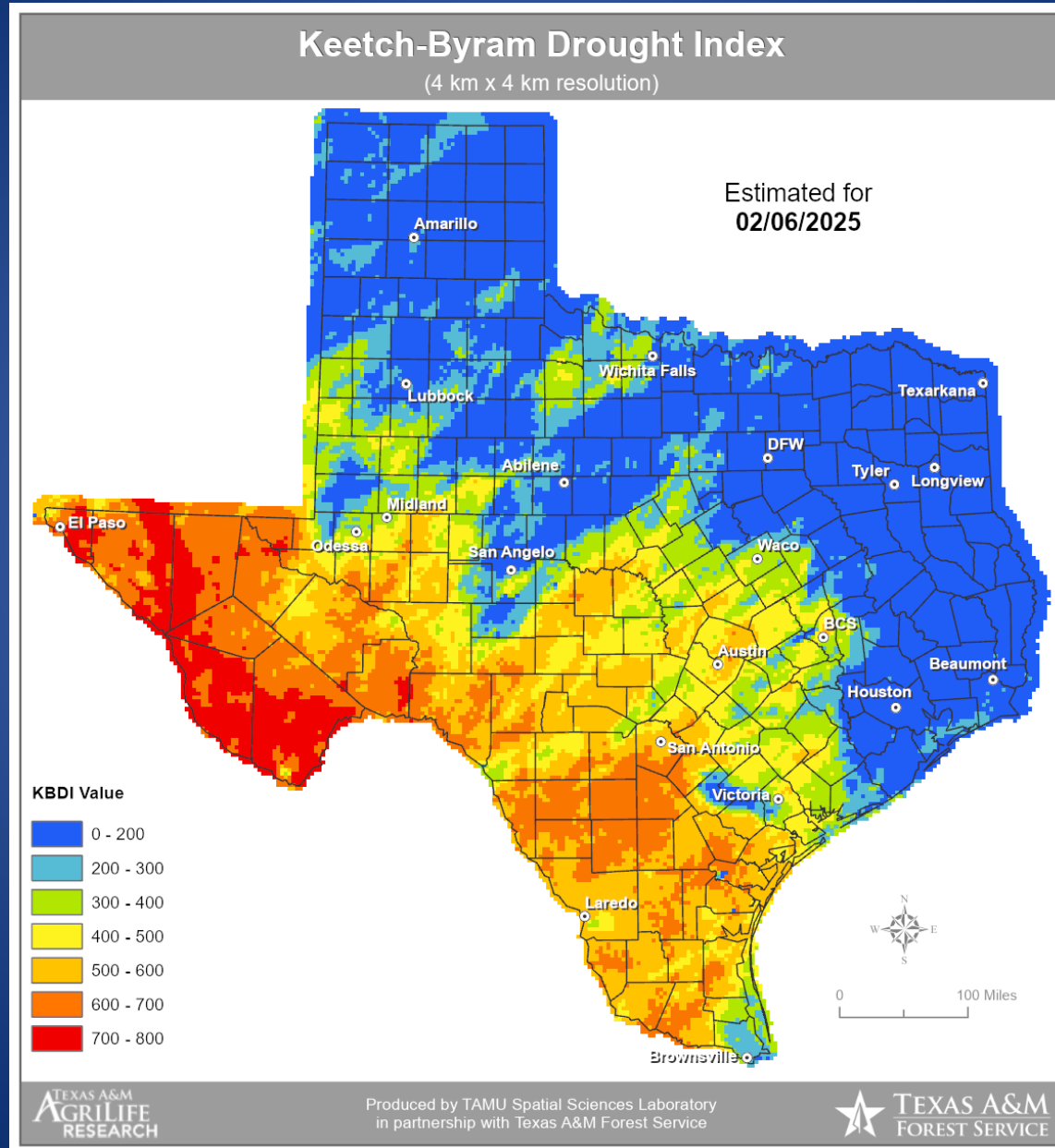
### DISCLAIMER

County burn ban orders are established by county judges and/or county commissioners' courts. Texas A&M Forest Service is not responsible for establishing or removing burning bans. Texas A&M Forest Service is updating and displaying this information daily as a public service.

For more information please contact your local county judge's office or county website.

RED FLAG WARNINGS: [www.weather.gov](http://www.weather.gov)  
 Additional map formats available at <https://tfsweb.tamu.edu/Burnbans/>

# Keetch-Byram Drought Index



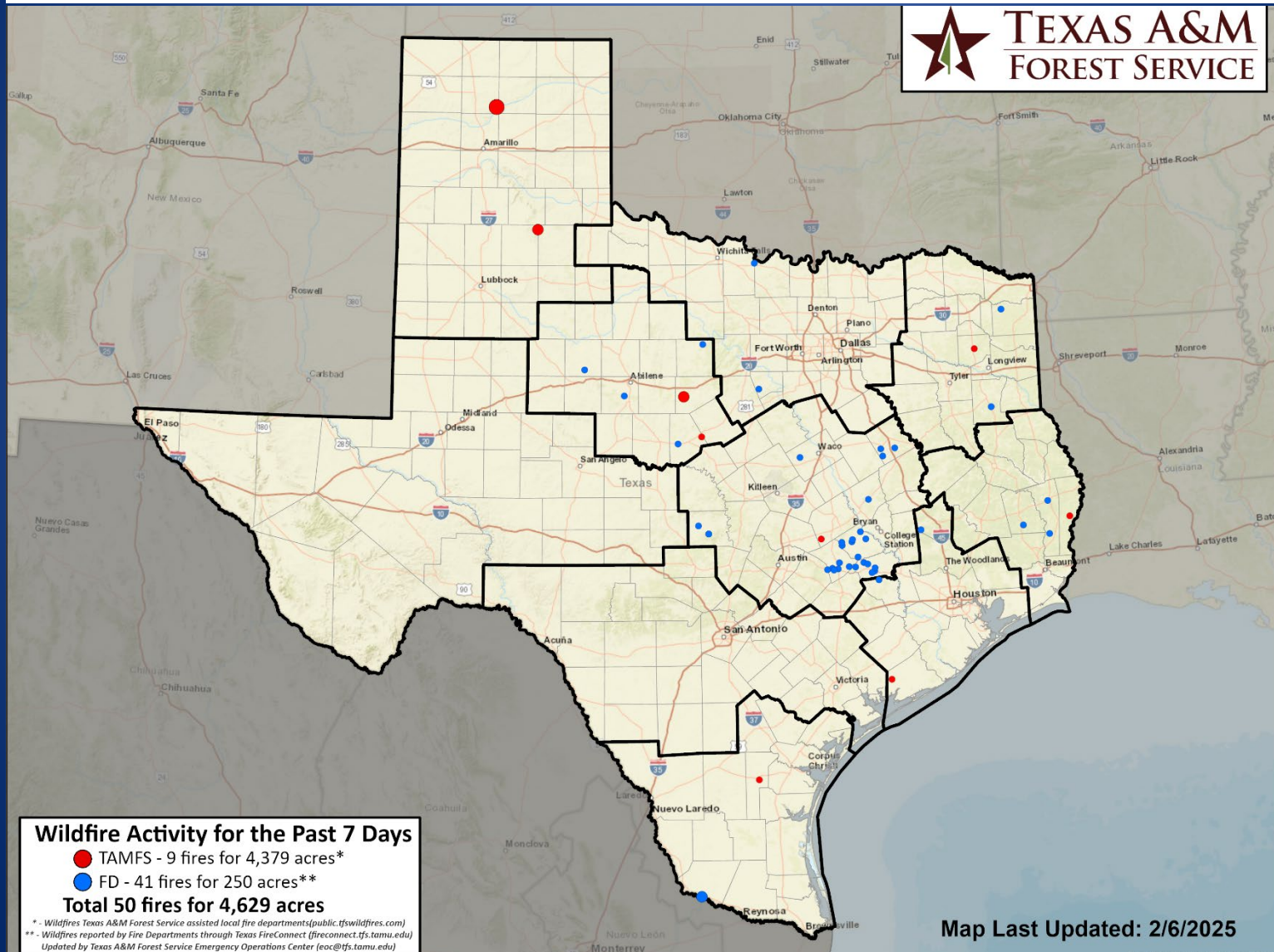
# Fire Weather

## Warnings/Watches/Statements

| DATE     | WARNING TYPE                  | LOCATION   |
|----------|-------------------------------|--|
| 02/07/25 | Red Flag Warning              | Armstrong, Bailey, Carson, Castro, Cochran, Dallam, Deaf Smith, Hartley, Hockley, Hutchinson, Lamb, Moore, Oldham, Parmer, Potter, Randall, Sherman, Swisher, Terry and Yoakum Counties  |
| 02/07/25 | Fire Danger Statement         | Culberson, Gaines and Loving Counties  |
| 02/07/25 | Drought Information Statement | Atascosa, Bandera, Bastrop, Bexar, Blanco, Burnet, Caldwell, Comal, DeWitt, Edwards, Fayette, Frio, Gillespie, Gonzales, Guadalupe, Hays, Karnes, Dickens, Kendall, Kerr, Kinney, Lavaca, Lee, Llano, Maverick, Medina, Real, Travis, Uvalde, Val Verde, Williamson, Wilson, and Zavala Counties |

# Fire Activity (\*Last 24 Hours)

Report of 39 (No Change) fires and 5571 (No Change) acres have been burned this year. There are 104 (+2) counties with burn bans. The Keetch–Byram Drought Index list contains 75 (+2) counties with an average over 400.





# Training

| DATES    |          | TITLE   | COURSE   | LOCATION    |
|----------|----------|---|----------|-------------|
| 02/05/25 | 02/07/25 | Advanced Incident Command System for Complex Incidents  | G-400    | San Antonio |
| 02/06/25 | 02/07/25 | Advanced Incident Command System for Complex Incidents  | G-400    | San Marcos  |
| 02/04/25 | 02/06/25 | Disaster Accounting Basics  | T-ACC600 | Austin      |
| 02/05/25 | 02/06/25 | Medical Management of Chemical, Biological, Radiological, Nuclear, and Explosive (CBRNE) Events | PER-211  | Denton      |

## Statewide Significant Events

| DATES    |          | LOCATION   | EVENT                           |
|----------|----------|------------|---------------------------------|
| 01/17/25 | 02/08/25 | Fort Worth | Fort Worth Stock Show and Rodeo |
| 02/01/25 | 02/08/25 | Houston    | Monster Jam                     |