


Texas Division of Emergency Management Texas State Operations Center



**Saturday, February 8th, 2025
As of 0900 CDT**

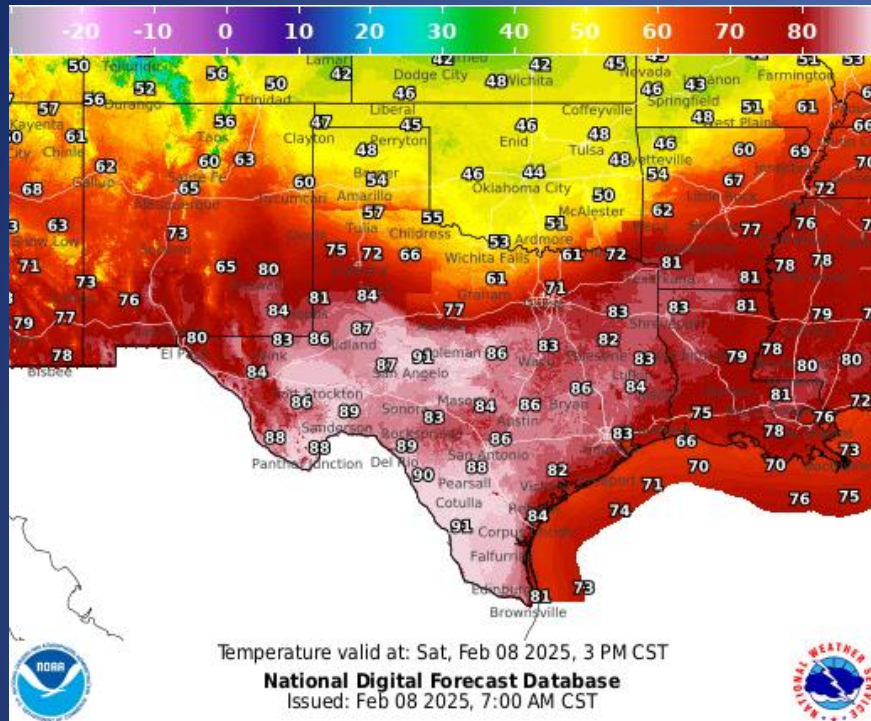
Incidents Reported to the State Operations Center (last 24 hours)

DATE	SUBJECT	LOCATION
02/07/25	Final Report of the Boil Water Notice	Falls County
02/07/25	Final Report of the Boil Water Notice	Bell County
02/07/25	Initial Report of a Boil Water Notice	Medina County
02/07/25	Final Report of the Boil Water Notice	Brazoria County
02/07/25	Update Report #9 of the Boil Water Notice	Calhoun County
02/07/25	Initial Report of a Hazmat Incident	Culberson County
02/08/25	Update Report of a Hazmat Incident	Culberson County

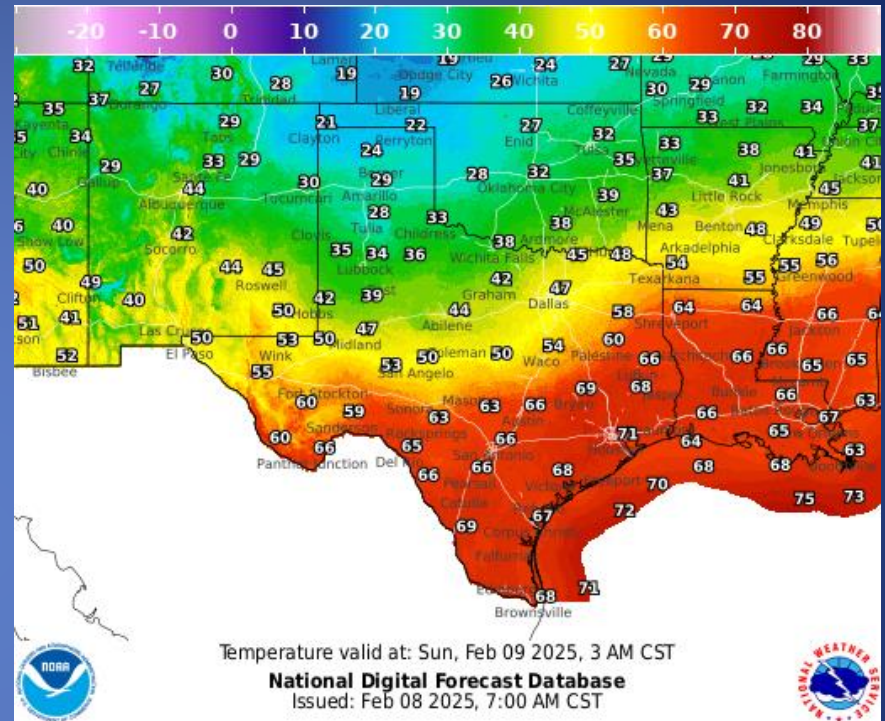
Informational Products Distributed by the State Operations Center

DATE	SUBJECT
02/07/25	NWS Amarillo: February 7th, 2025, Fire Weather Briefing
02/07/25	NWS Norman, OK: Early to Midweek Winter Weather
02/08/25	Daily NWS Threat Brief for FEMA Region 6

Weather Forecast

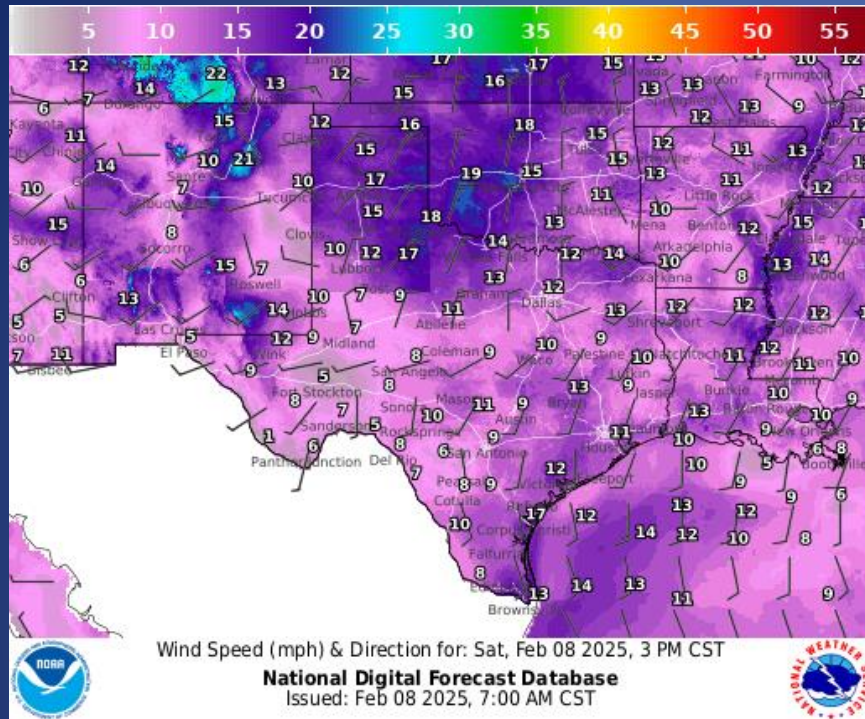


Highs

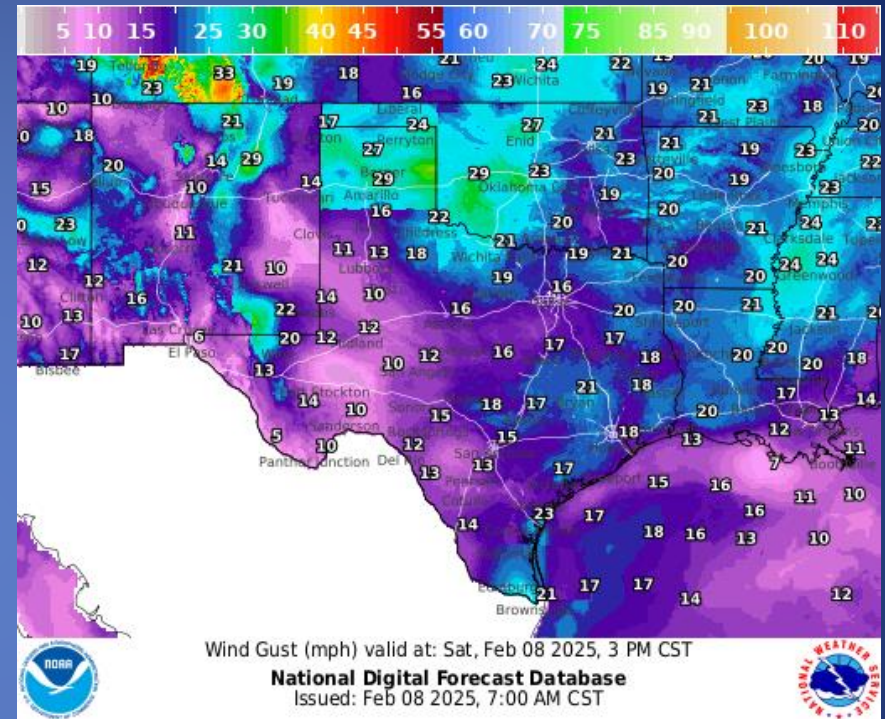


Lows

Weather Forecast



Wind Speeds



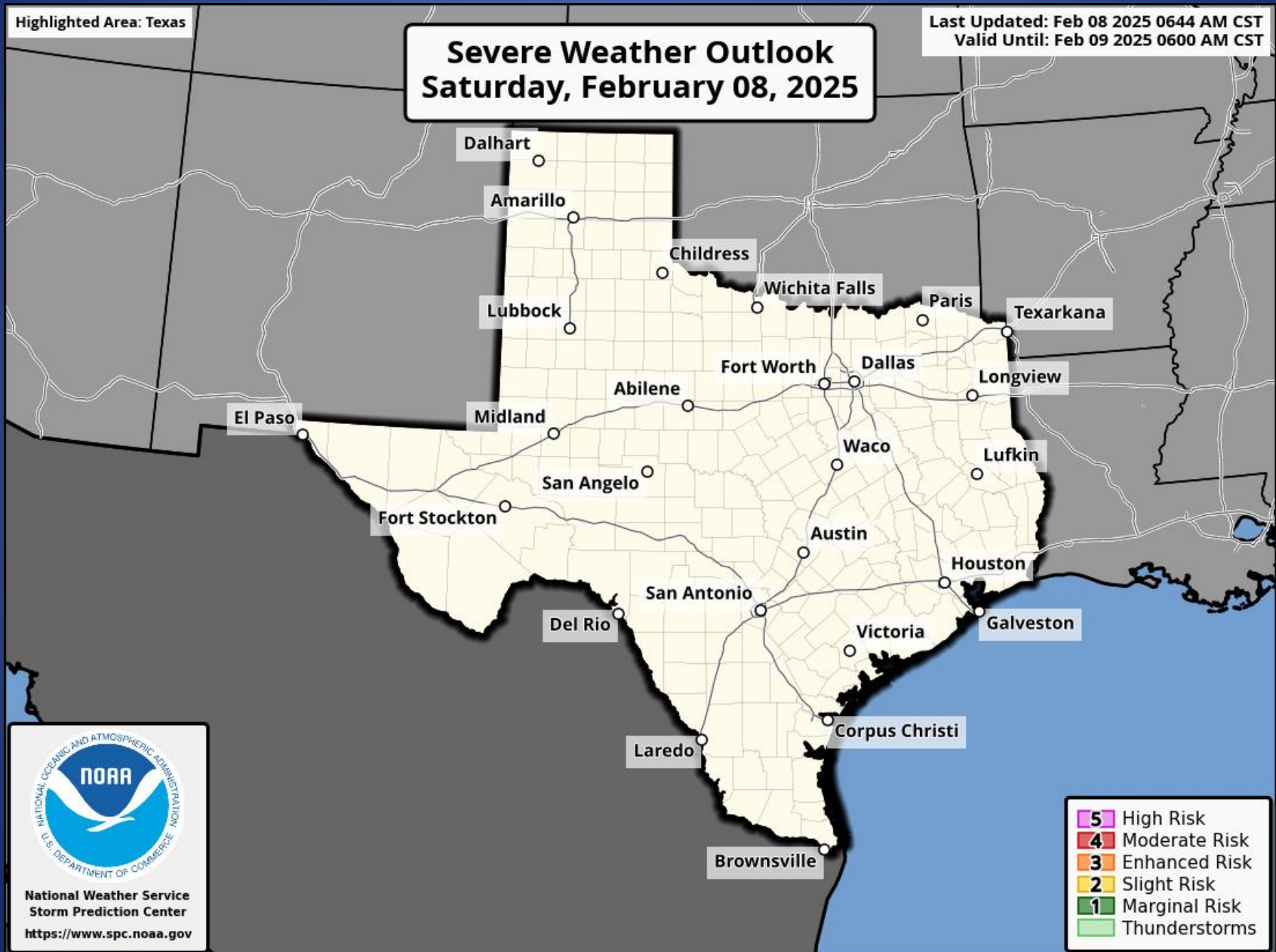
Gusts

Hazardous Weather

Highlighted Area: Texas

Severe Weather Outlook Saturday, February 08, 2025

Last Updated: Feb 08 2025 0644 AM CST
Valid Until: Feb 09 2025 0600 AM CST



Hazardous Weather

Dense Fog Advisory Early Saturday

Weather Forecast Office
Norman, OK
Issued Feb 08, 2025 5:40 AM CST



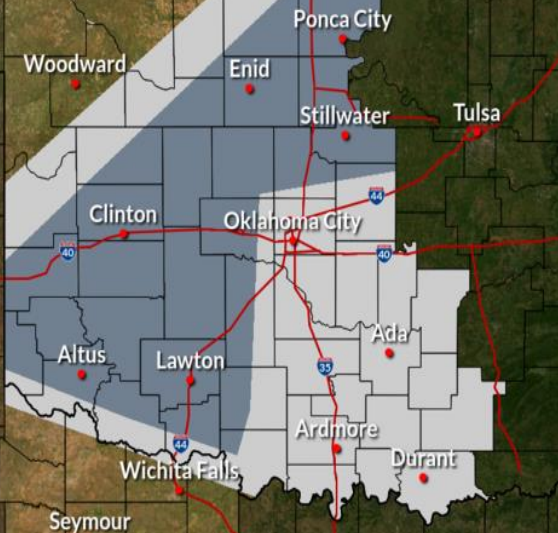
Areas of Dense Fog

Patchy Dense Fog

Dense Fog

is a travel hazard

Dense fog causes reduced visibility
Turn on your low-beam lights
Drive slowly and with caution



NWSNorman

weather.gov/norman

Dense Fog Advisory

DENSE
FOG
ADVISORY AREA

Valid until 9 AM Saturday



Coastal Texas and Coastal
Southwest and South
Central Louisiana.



Visibilities below $\frac{1}{4}$ mile in
dense fog



- Slow down & increase distance
- Turn on low-beam headlights
- Consider delaying travel

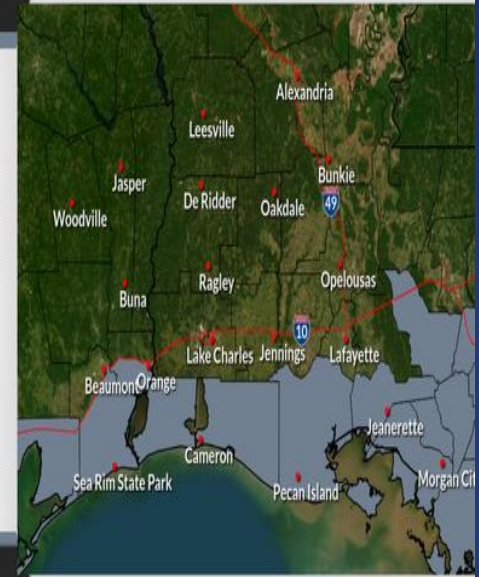


weather.gov/LakeCharles

National Weather Service - Lake Charles, LA

Follow: @NWSLakeCharles

Updated: Fri Feb 07, 2025 11:52 PM



Dense fog will persist through the mid morning hours across much of southeast Texas and portions of south Louisiana. Visibilities below one quarter of a mile will be widespread at times.

Hazardous Weather

Dense Fog Advisory

In Effect Through 9 AM this Morning



Southeast Texas...

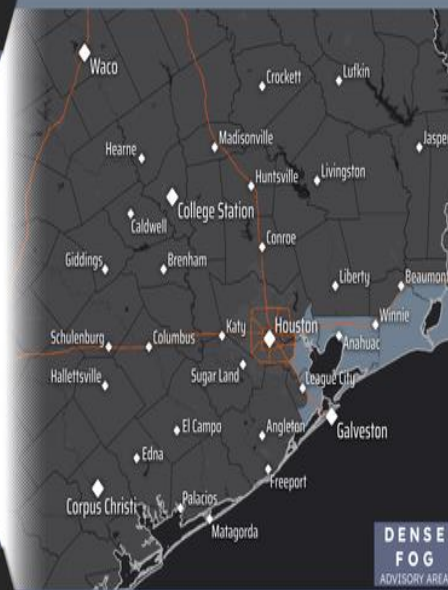
Bolivar Peninsula, Brazoria Islands, Chambers, Coastal Galveston, Coastal Harris, Galveston Island and Matagorda Islands Counties.



Patchy, Dense Fog Bringing Visibility Below ¼ Mile



- Slow down & increase distance
- Turn on low-beam headlights
- Consider delaying travel



Updated: February 8, 2025



NATIONAL WEATHER SERVICE
HOUSTON/GALVESTON

Follow: @NWSHouston

Low visibility is expected in coastal areas from sea fog through mid-morning.

Marine Dense Fog Advisory

In Effect through 10 AM Today



Bays and Nearshore Waters out 20 NM.



- Visibilities Below 1 nautical mile



- Mariners Should Use Caution
- Avoid Operating in These Conditions



Updated: February 8, 2025



NATIONAL WEATHER SERVICE
CORPUS CHRISTI

Follow: @NWSCorpus

A Marine Dense Fog Advisory remains in effect through 10 AM today for all bays and the nearshore waters. Areas of Dense Fog with visibilities a 1 mile or less is expected.

Hazardous Weather

Marine Dense Fog Advisory

Latest info at weather.gov/brownsville



Through 10AM Saturday



- Gulf Waters 0-20 NM
- Laguna Madre



Visibilities Below 1 Nautical Mile



- Mariners should use caution when operating in these conditions
- Boaters navigating sea fog should use proper fog signals



NATIONAL WEATHER SERVICE
BROWNSVILLE/RIO GRANDE VALLEY

Follow: [X](#) [f](#) @NWSBrownsville

Updated: February 7, 2025

There is a **Marine Dense Fog Advisory** in effect through 10 AM Saturday for the Laguna Madre and Gulf waters 0-20 nm. Visibilities will reduce to less than 1 NM at times.

Colder with Rain Chances Next Week

February 8, 2025

3:38 AM



National Weather Service
San Angelo
weather.gov/SJT



What We Know

- Cold front will move through Saturday/early Sunday, and be reinforced on Tuesday, bringing colder temperatures for next week.
- Rain chances generally Monday through Tuesday night, with best chances during the day Tuesday. Rain amounts look to generally stay on the lighter side.



What We're Watching

- Exactly how cold air will be behind the front (leading to high uncertainty in Sunday's highs).
- Precipitation type. Right now, it looks like primarily rain, but there is a low chance (<30%) of freezing rain north of Interstate 20 Tuesday night.

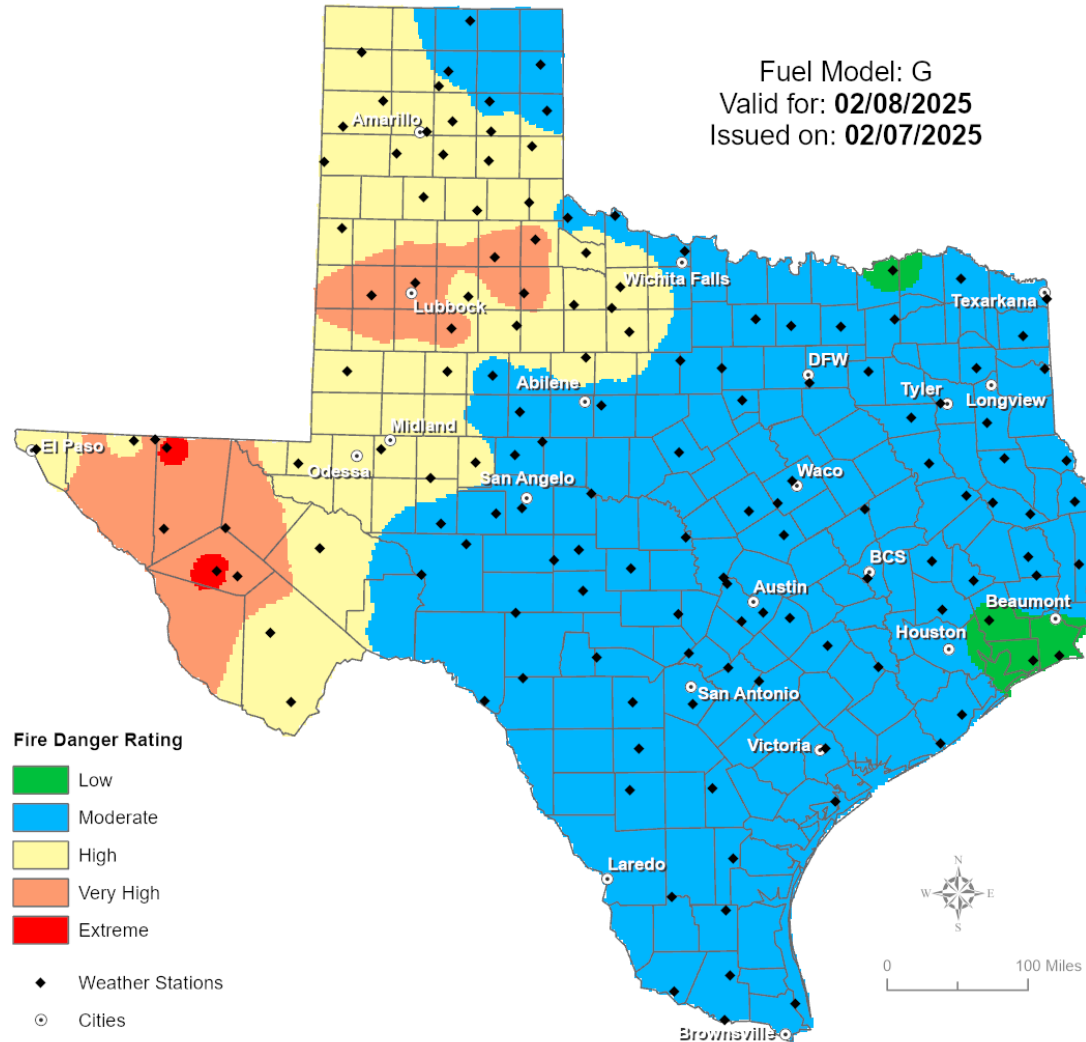
A cold front this weekend will bring cooler conditions starting Sunday. We do have on-and-off rain chances Monday through Wednesday, with the possibility of a few thunderstorms Monday night. Right now, precipitation looks mostly liquid, but there is a low chance (30% or less) that the Big Country could see some freezing rain Wednesday morning. We will continue to monitor the potential for winter precipitation as we go into next week.

Weather Warnings/Advisories Issued

DATE	WARNING TYPE	LOCATION
02/07/25	Flood Warning	Anderson, Cherokee and Houston Counties
02/07/25	Flood Warning - Cancellation	Smith and Wood Counties
02/07/25	Dense Fog Advisory	Archer, Baylor, Brazoria, Callahan, Chambers, Clay, Coleman, Fisher, Foard, Galveston, Hardeman, Harris, Haskell, Hemphill, Jefferson, Jones, Knox, Lipscomb, Matagorda, Nolan, Orange, Shackelford, Taylor, Throckmorton, Wichita and Wilbarger Counties

Fire Danger Forecast

Forecast Fire Danger



Burn Ban

OUTDOOR BURN BANS

February 07, 2025

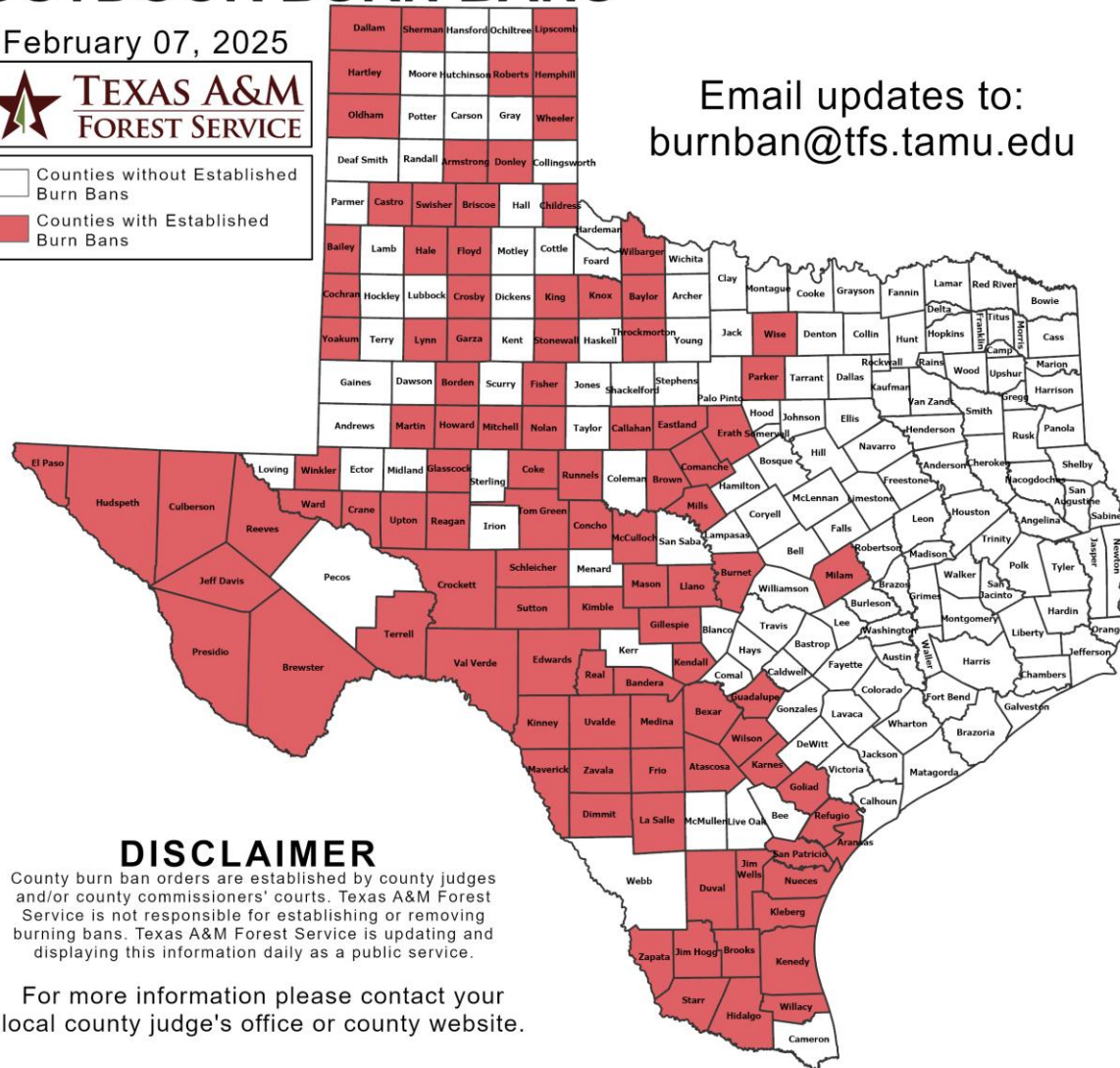


☐ Counties without Established Burn Bans
☒ Counties with Established Burn Bans

Email updates to:
burnban@tfs.tamu.edu

Counties with Burn Bans: 103

Aransas	Garza	Nueces
Armstrong	Gillespie	Oldham
Atascosa	Glasscock	Parker
Bailey	Goliad	Presidio
Bandera	Guadalupe	Reagan
Baylor	Hale	Real
Bexar	Hartley	Reeves
Borden	Hemphill	Refugio
Brewster	Hidalgo	Roberts
Briscoe	Howard	Runnels
Brooks	Hudspeth	San Patricio
Brown	Jeff Davis	Schleicher
Burnet	Jim Hogg	Sherman
Callahan	Jim Wells	Starr
Castro	Karnes	Stonewall
Childress	Kendall	Sutton
Cochran	Kenedy	Swisher
Coke	Kimble	Terrell
Comanche	King	Throckmorton
Concho	Kinney	Tom Green
Crane	Kleberg	Upton
Crockett	Knox	Uvalde
Crosby	La Salle	Val Verde
Culberson	Lipscomb	Ward
Dallam	Llano	Wheeler
Dimmit	Lynn	Wilbarger
Donley	McCulloch	Willacy
Duval	Martin	Wilson
Eastland	Mason	Winkler
Edwards	Maverick	Wise
El Paso	Medina	Yoakum
Erath	Milam	Zapata
Fisher	Mills	Zavala
Floyd	Mitchell	
Frio	Nolan	



DISCLAIMER

County burn ban orders are established by county judges and/or county commissioners' courts. Texas A&M Forest Service is not responsible for establishing or removing burning bans. Texas A&M Forest Service is updating and displaying this information daily as a public service.

For more information please contact your local county judge's office or county website.

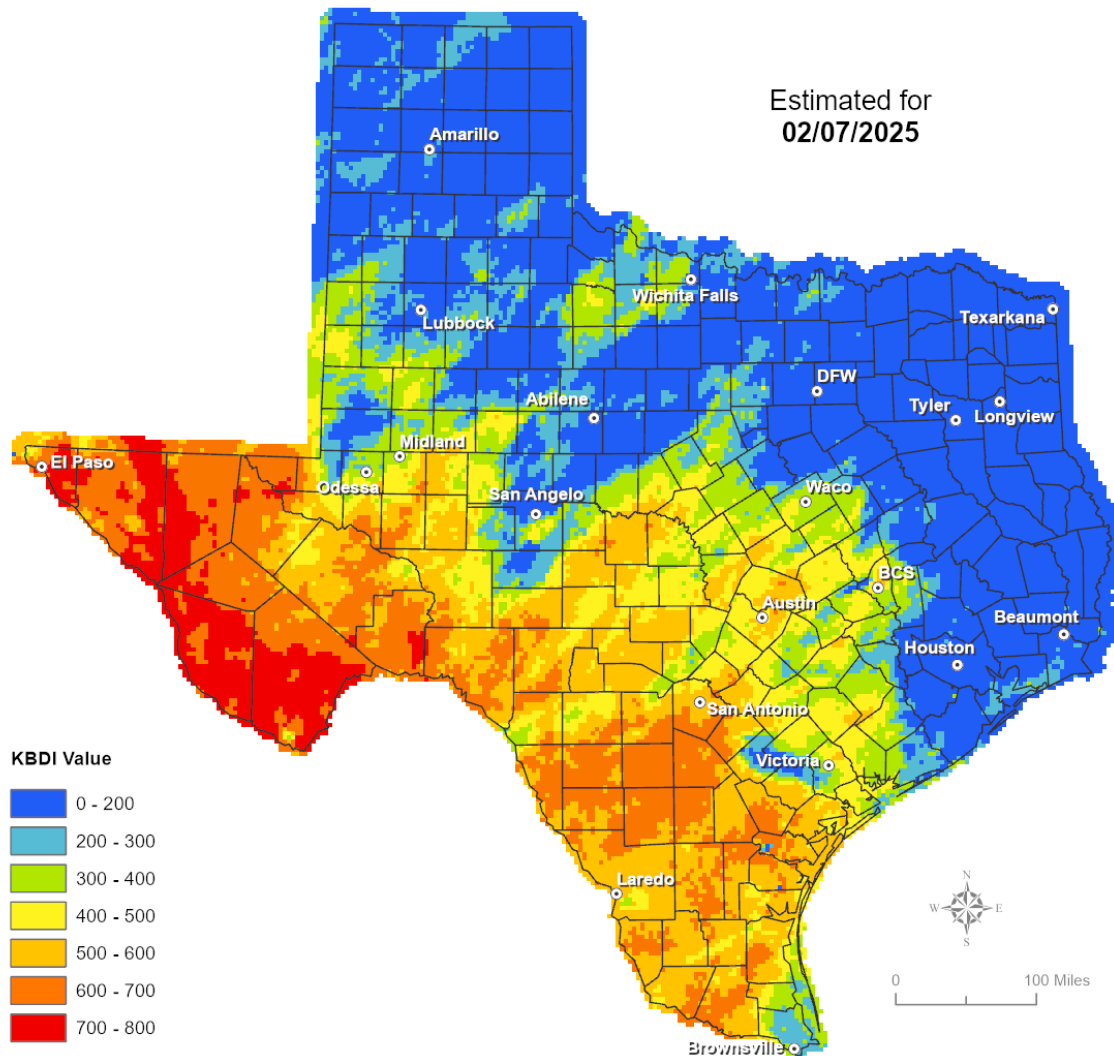
RED FLAG WARNINGS: www.weather.gov
 Additional map formats available at <https://tfsweb.tamu.edu/Burnbans/>

Keetch-Byram Drought Index

Keetch-Byram Drought Index

(4 km x 4 km resolution)

Estimated for
02/07/2025

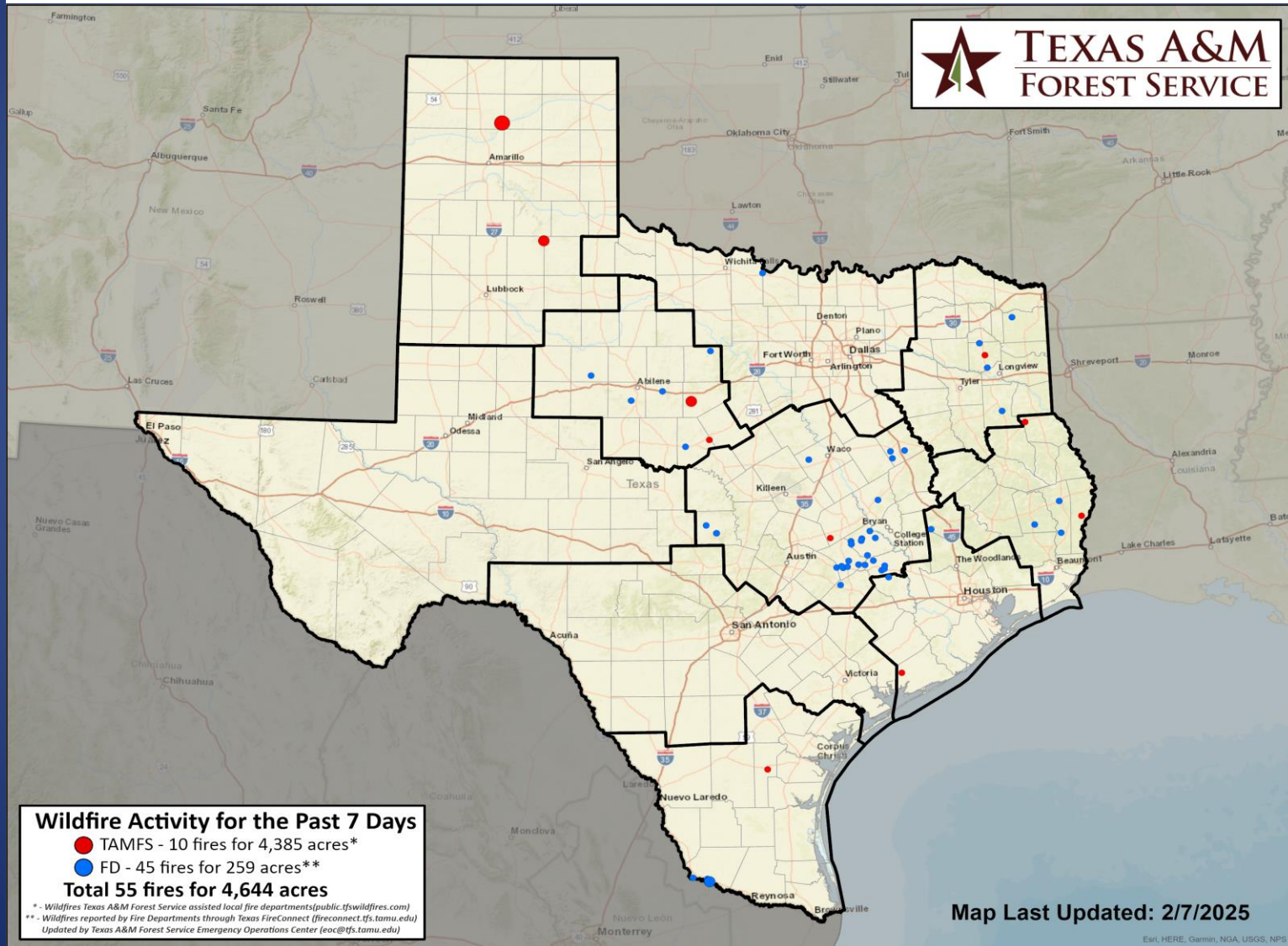


Fire Weather Warnings/Watches/Statements

DATE	WARNING TYPE	LOCATION
02/08/25	Fire Danger Statement	Culberson and Reeves Counties

Fire Activity (*Last 24 Hours)

Report of 40 (+1) fires and 5,577 (+6) acres have been burned this year. There are 103 (-1) counties with burn bans. The Keetch–Byram Drought Index list contains 77 (+4) counties with an average over 400.



Statewide Significant Events

DATES		LOCATION	EVENT
01/17/25	02/08/25	Fort Worth	Fort Worth Stock Show and Rodeo
02/01/25	02/08/25	Houston	Monster Jam
02/07/25	02/24/25	San Antonio	San Antonio Stock Show and Rodeo