

# Texas Division of Emergency Management Texas State Operations Center



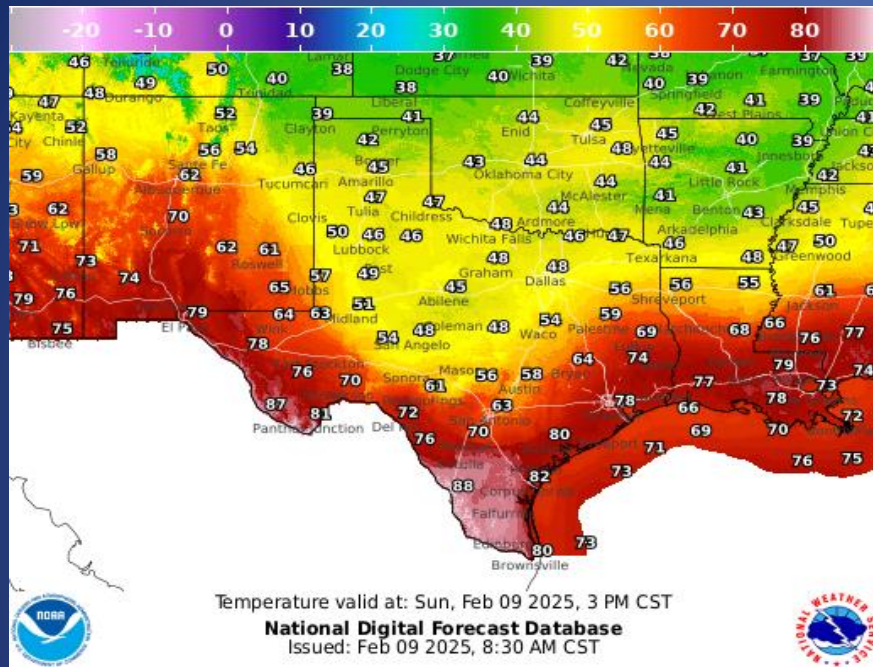
# Informational Products Distributed by the State Operations Center

DATE	SUBJECT	
02/08/25	NWS Norman, OK: Winter Weather Update	
02/08/25	Initial and Final Report of a Wildfire	Lubbock County
02/08/25	Initial Report of the Heather Fire	Aransas County
02/08/25	Update Report of the Heather Fire	Aransas County
02/08/25	Initial and Final Report of a Wildfire	Marion County

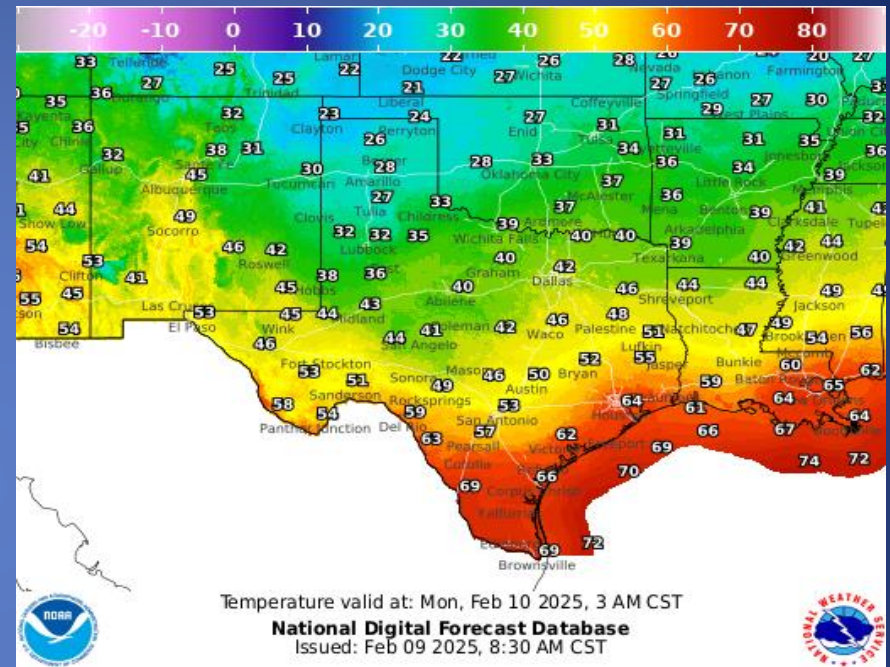
## Informational Products Distributed by the State Operations Center

DATE	SUBJECT
02/08/25	NWS Norman, OK: Winter Weather Update
02/09/25	Daily NWS Threat Brief for FEMA Region 6

# Weather Forecast



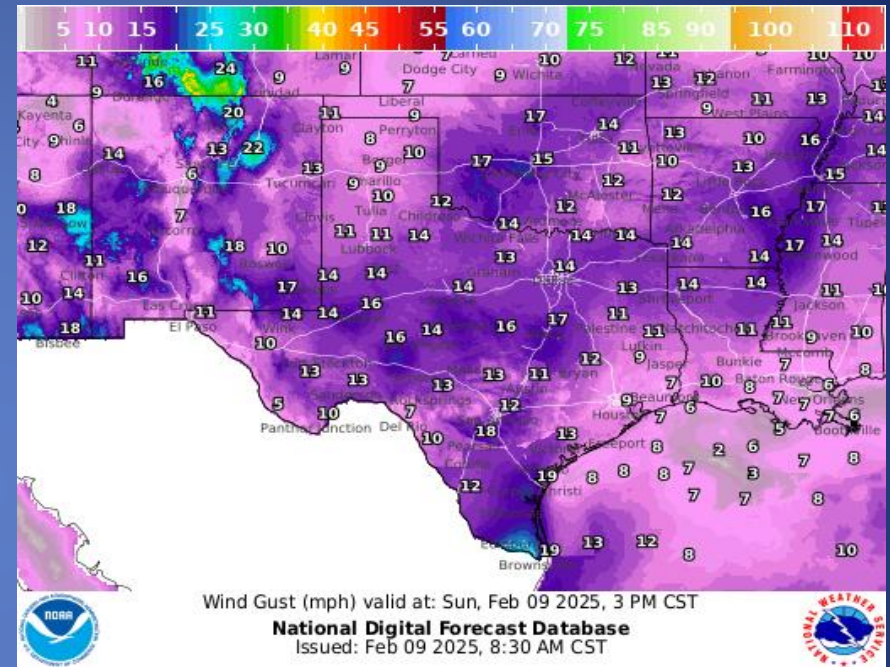
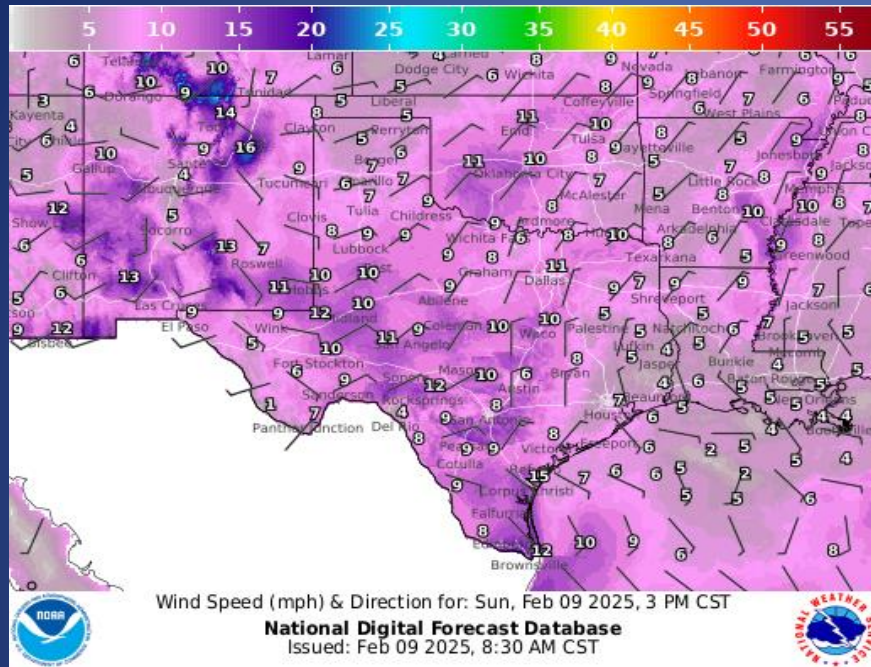
Highs



Lows



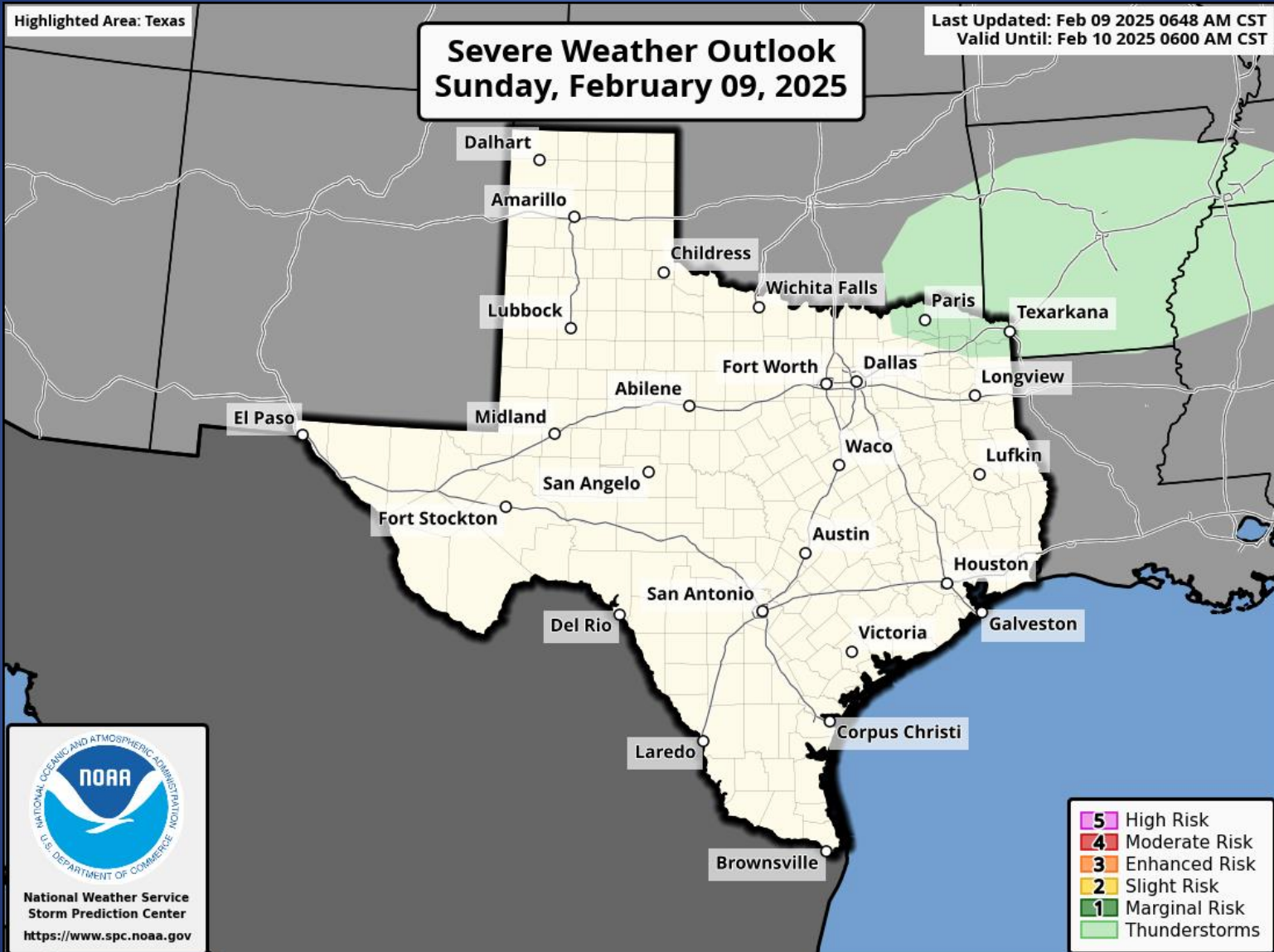
# Weather Forecast



## Wind Speeds

## Gusts

# Hazardous Weather





# Hazardous Weather

## Dense Fog Advisory

Valid until 9:00AM this morning



From the I-10 corridor south along Coastal SETX and Southern LA



Visibilities below ¼ mile in dense fog



- Slow down & increase distance
- Turn on low-beam headlights
- Consider delaying travel



weather.gov/LakeCharles  
National Weather Service - Lake Charles, LA  
Follow: X @NWSLakeCharles

Updated: Sun Feb 09, 2025 2:30 AM



**Visibilities below one quarter of a mile will occur through sunrise.**

## Marine Dense Fog Advisory

Latest info at [weather.gov/houston](https://weather.gov/houston)



In Effect Through 9 AM Today



Bays and nearshore waters (0-20 nm)



Visibilities below 1 Nautical Mile



- Mariners should use caution when operating in these conditions.
- Boaters navigating sea fog should use proper fog signals. Make sure all lights are on and remember to use your radar and compass.



NATIONAL WEATHER SERVICE  
HOUSTON/GALVESTON  
Follow: X @NWSHouston

Updated: February 9, 2025



**Patches of dense sea fog will continue to impact portions of the Bays and nearshore waters through mid-morning.**

# Hazardous Weather

## Marine Dense Fog Advisory

In Effect through 10 AM Today



Bays and Nearshore Waters out 20 NM.



- Visibilities Below 1 nautical mile



- Mariners Should Use Caution
- Avoid Operating in These Conditions



NATIONAL WEATHER SERVICE  
CORPUS CHRISTI

Follow: @NWSCorpus



Updated: February 9, 2025

**A Marine Dense Fog Advisory remains in effect through 10 AM today for all bays and the nearshore waters. Areas of Dense Fog with visibilities a 1 mile or less is expected.**

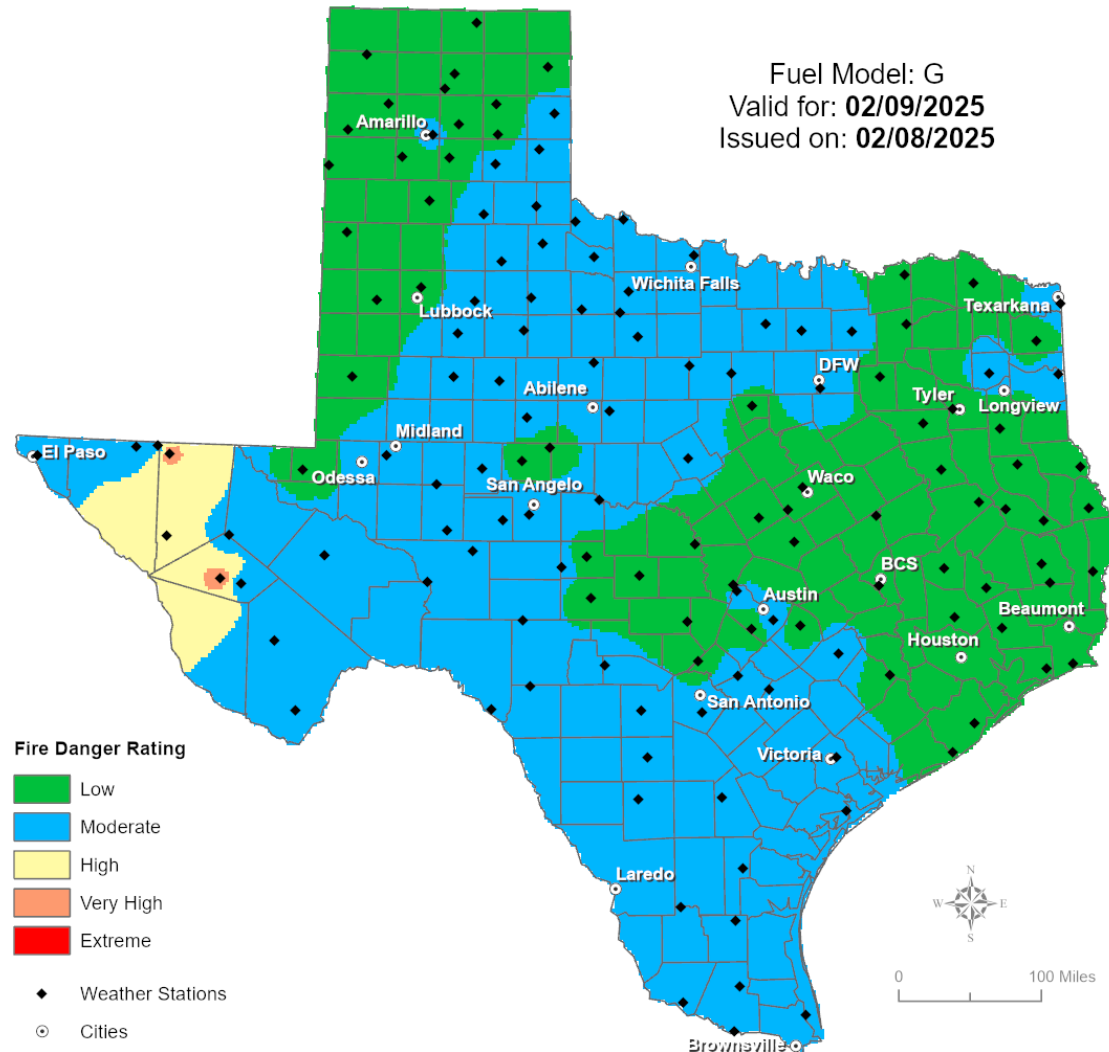
# Weather Warnings/Advisories Issued

DATE	WARNING TYPE	LOCATION
02/08/25	Dense Fog Advisory	Jefferson and Orange Counties
02/09/25	Dense Fog Advisory	Brazoria, Chambers, Galveston, Jackson and Matagorda Counties



# Fire Danger Forecast

## Forecast Fire Danger



# Burn Ban

## OUTDOOR BURN BANS

February 07, 2025

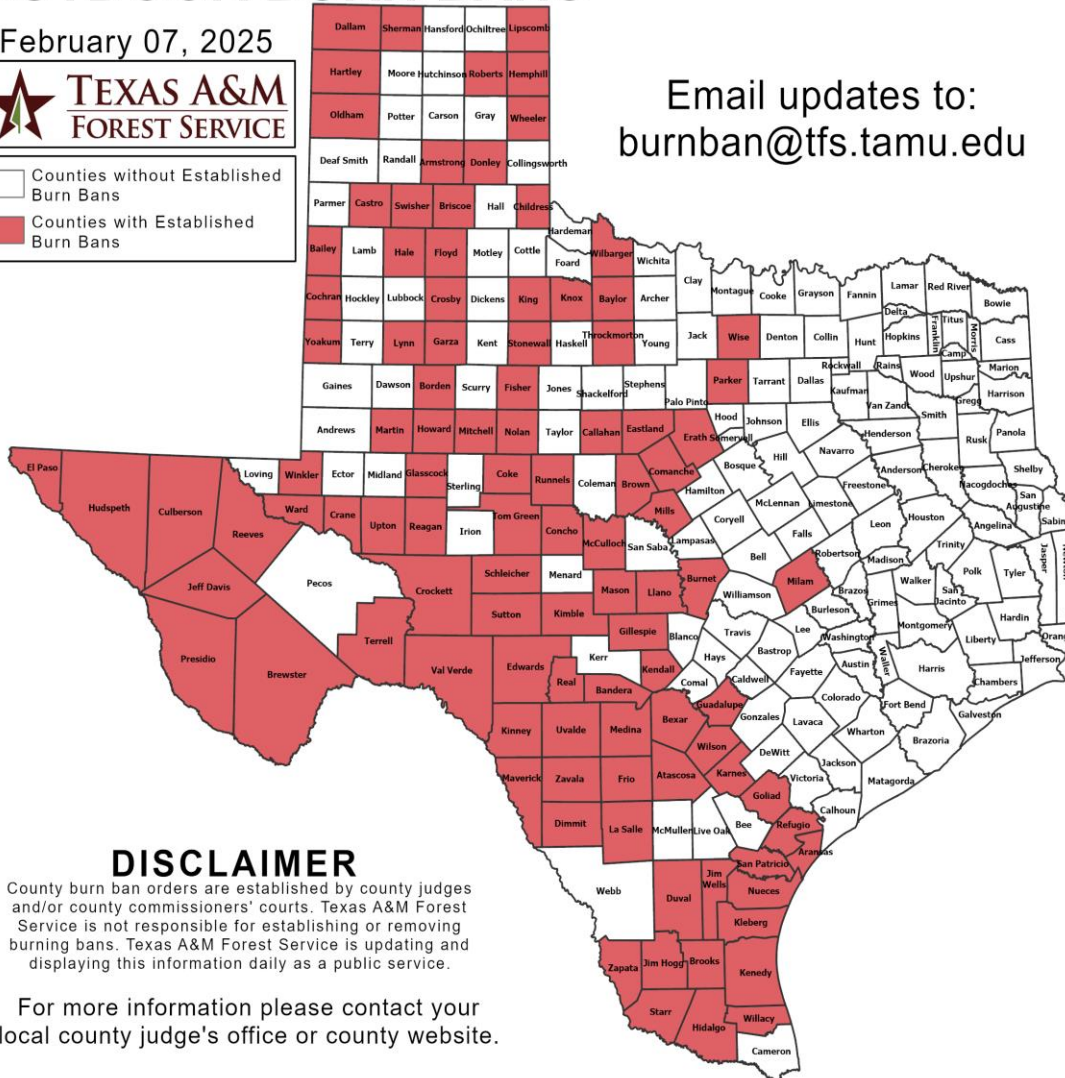


□ Counties without Established Burn Bans  
■ Counties with Established Burn Bans

Email updates to:  
[burnban@tfs.tamu.edu](mailto:burnban@tfs.tamu.edu)

### Counties with Burn Bans: 103

Aransas	Garza	Nueces
Armstrong	Gillespie	Oldham
Atascosa	Glasscock	Parker
Bailey	Goliad	Presidio
Bandera	Guadalupe	Reagan
Baylor	Hale	Real
Bexar	Hartley	Reeves
Borden	Hemphill	Refugio
Brewster	Hidalgo	Roberts
Briscoe	Howard	Runnels
Brooks	Hudspeth	San Patricio
Brown	Jeff Davis	Schleicher
Burnet	Jim Hogg	Sherman
Callahan	Jim Wells	Starr
Castro	Karnes	Stonewall
Childress	Kendall	Sutton
Cochran	Kenedy	Swisher
Coke	Kimble	Terrell
Comanche	King	Throckmorton
Concho	Kinney	Tom Green
Crane	Kleberg	Upton
Crockett	Knox	Uvalde
Crosby	La Salle	Val Verde
Culberson	Lipscomb	Ward
Dallam	Llano	Wheeler
Dimmit	Lynn	Wilbarger
Donley	McCulloch	Willacy
Duval	Martin	Wilson
Eastland	Mason	Winkler
Edwards	Maverick	Wise
El Paso	Medina	Yoakum
Erath	Milam	Zapata
Fisher	Mills	Zavala
Floyd	Mitchell	
Frio	Nolan	



### DISCLAIMER

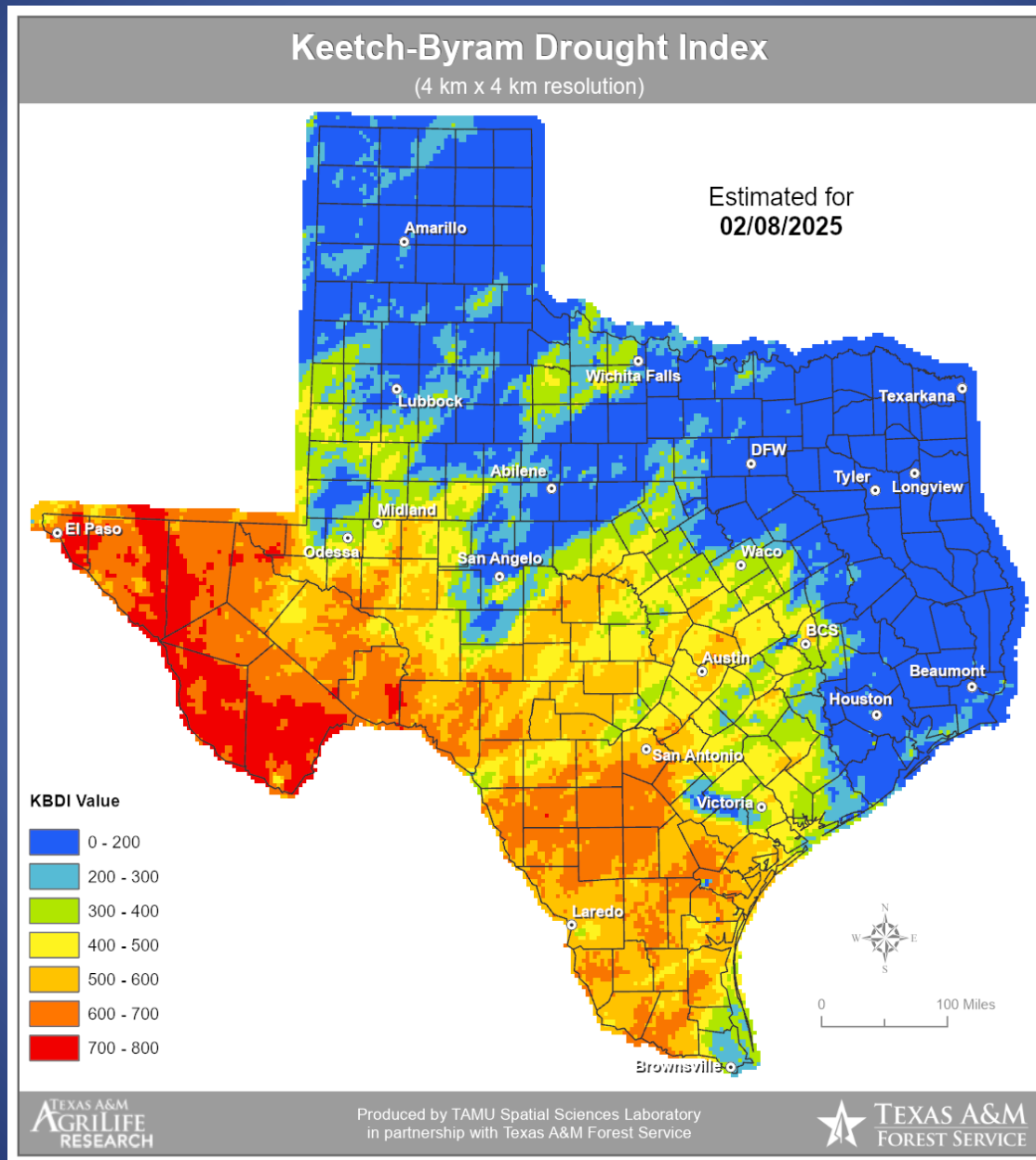
County burn ban orders are established by county judges and/or county commissioners' courts. Texas A&M Forest Service is not responsible for establishing or removing burning bans. Texas A&M Forest Service is updating and displaying this information daily as a public service.

For more information please contact your local county judge's office or county website.

RED FLAG WARNINGS: [www.weather.gov](http://www.weather.gov)

Additional map formats available at <https://tfsweb.tamu.edu/Burnbans/>

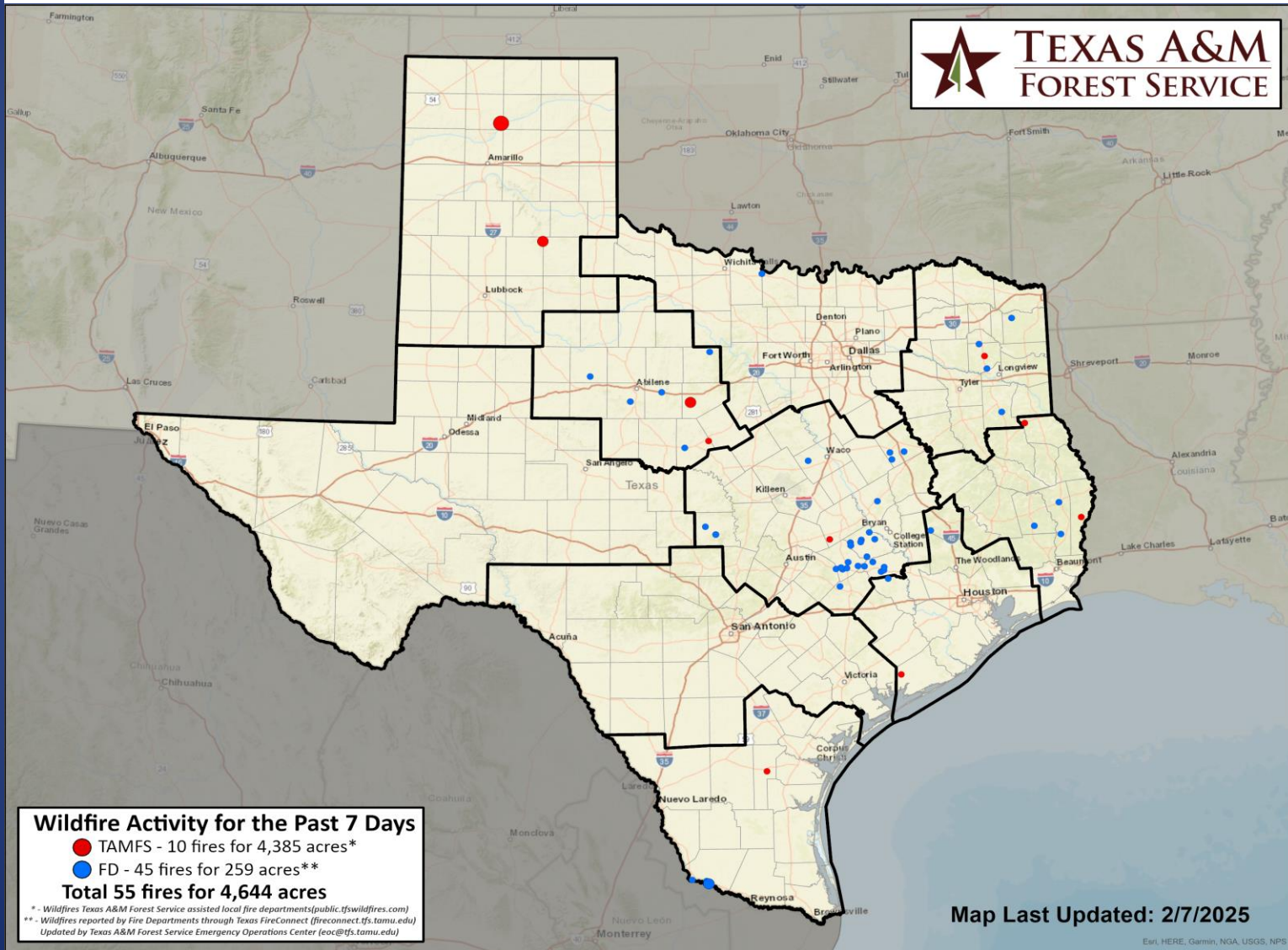
# Keetch-Byram Drought Index





# Fire Activity (\*Last 24 Hours)

Report of 40 (No Change) fires and 5,577 (No Change) acres have been burned this year. There are 103 (No Change) counties with burn bans. The Keetch-Byram Drought Index list contains 81 (+4) counties with an average over 400.



# Statewide Significant Events

DATES		LOCATION	EVENT
02/07/25	02/24/25	San Antonio	San Antonio Stock Show and Rodeo