

Texas Division of Emergency Management Texas State Operations Center

Situation Awareness Brief



Monday, February 10th, 2025
As of 0900 CDT

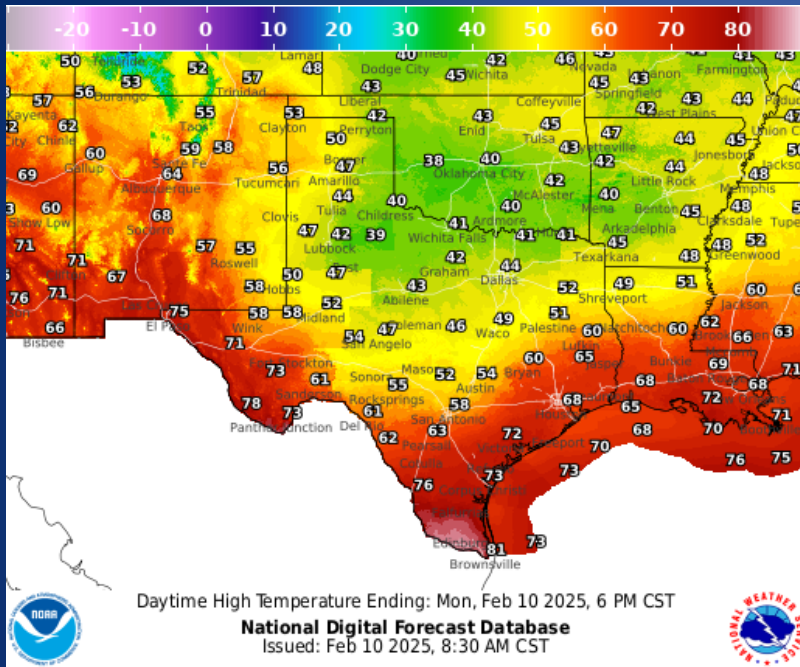
Incidents Reported to the State Operations Center (last 24 hours)

DATE	SUBJECT	LOCATION
02/09/25	Update Report #3 of the Heather Fire	Aransas County
02/09/25	Final Report of the Boil Water Notice	Medina County
02/09/25	Final Report of the Boil Water Notice	Polk County
02/09/25	Initial Report of the Adcock Fire	Jim Wells County
02/09/25	Update Report of the Adcock Fire	Jim Wells County
02/09/25	Final Report of the Adcock Fire	Jim Wells County
02/09/25	Initial Report of a Road Closure (US-90 ALT)	Lavaca County
02/09/25	Final Report of a Road Closure (US-90 ALT)	Lavaca County

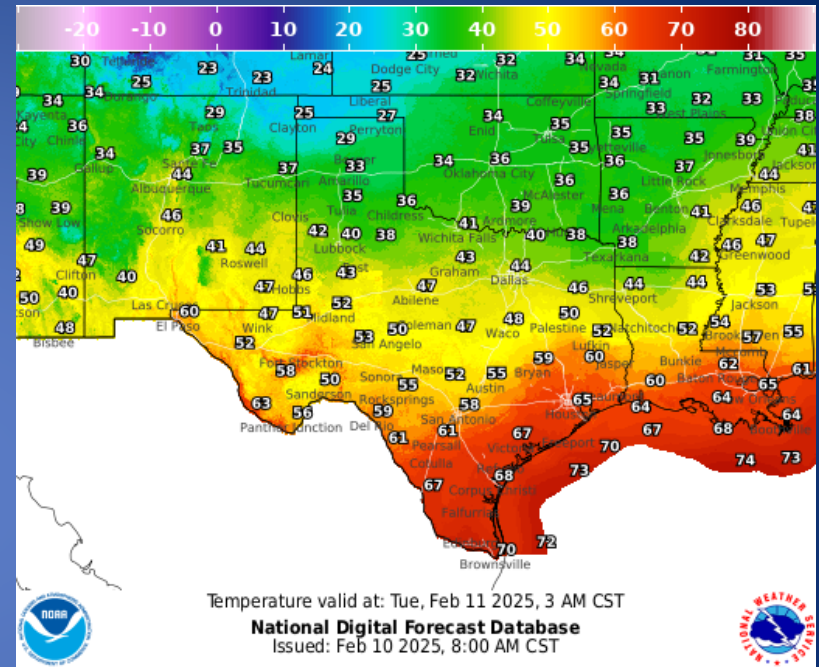
Informational Products Distributed by the State Operations Center

DATE	SUBJECT
02/09/25	NWS Amarillo: Weather Briefing for Wintry Weather
02/09/25	NWS Norman, OK: Winter Weather Update
02/10/25	NWS El Paso, TX/Santa Teresa, NM: Weather Hazards Outlook
02/10/25	Daily NWS Threat Brief for FEMA Region 6

Weather Forecast

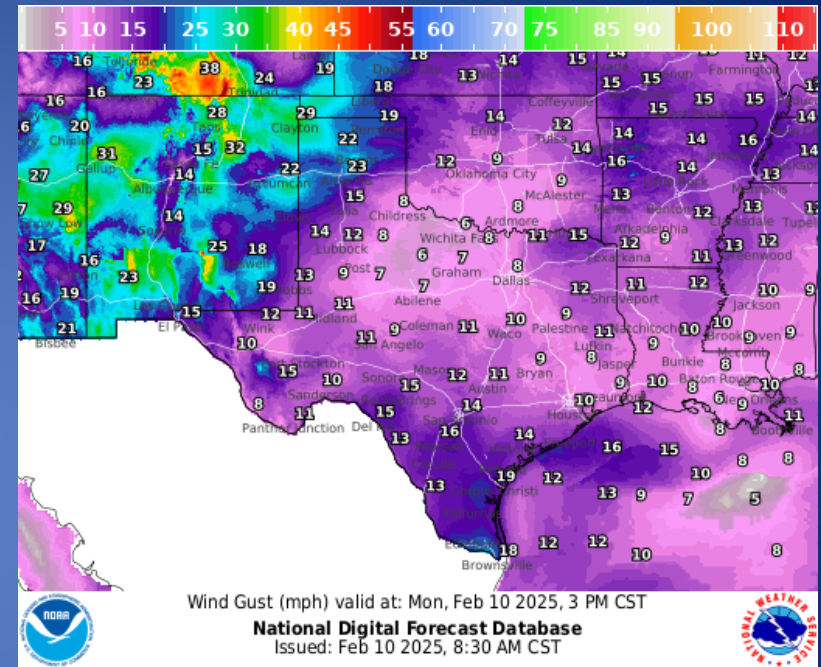
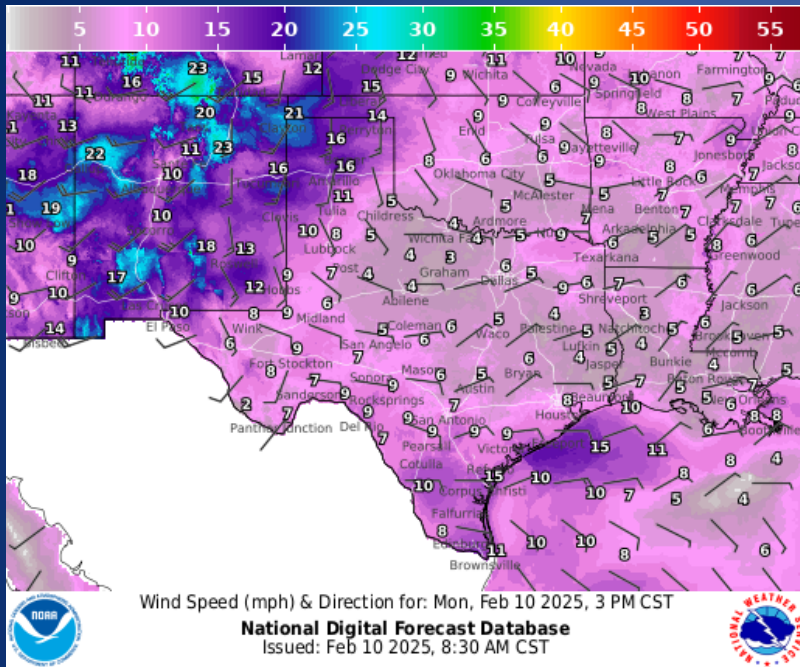


Highs



Lows

Weather Forecast



Wind Speeds

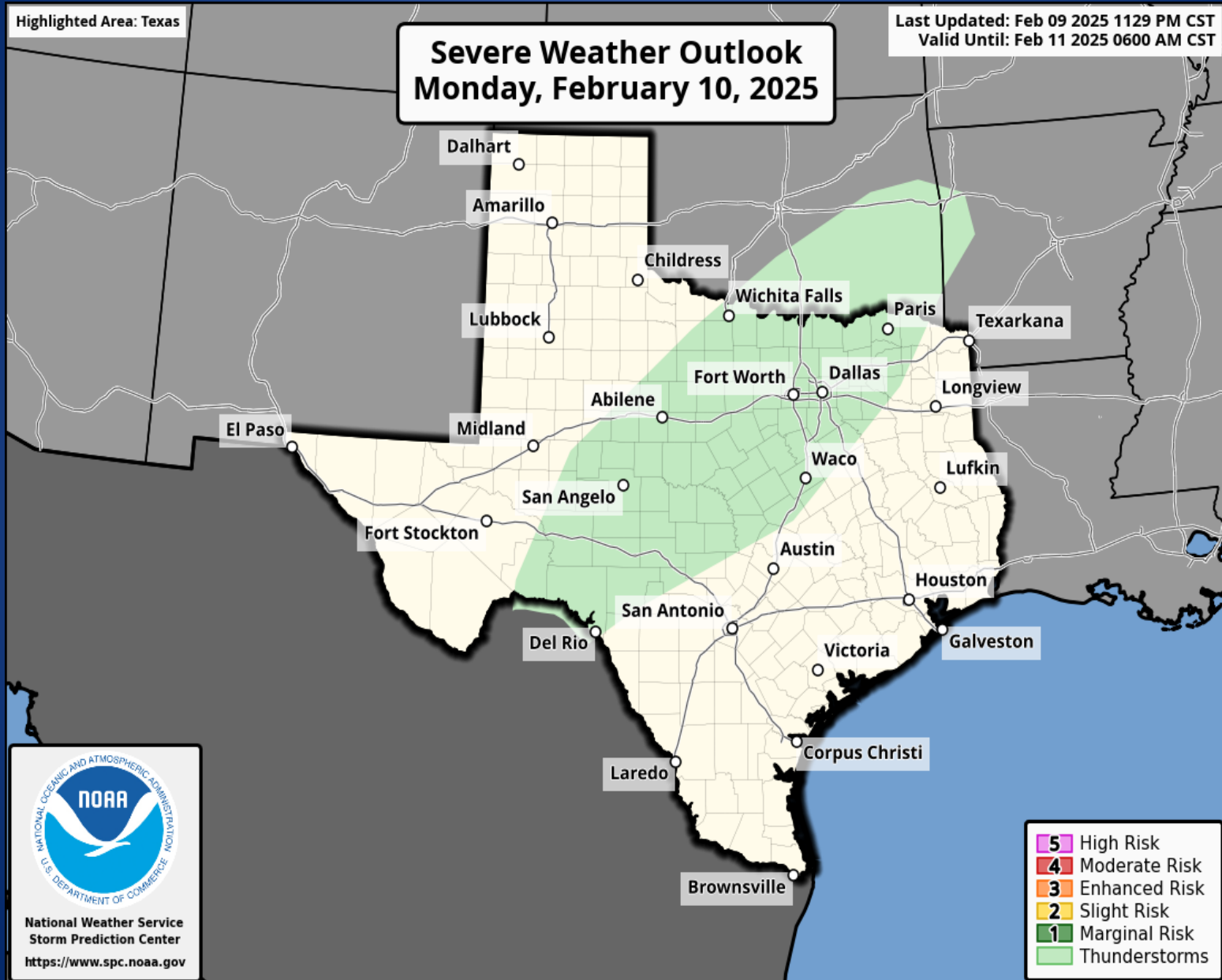
Gusts

Hazardous Weather

Highlighted Area: Texas

Severe Weather Outlook Monday, February 10, 2025

Last Updated: Feb 09 2025 1129 PM CST
Valid Until: Feb 11 2025 0600 AM CST

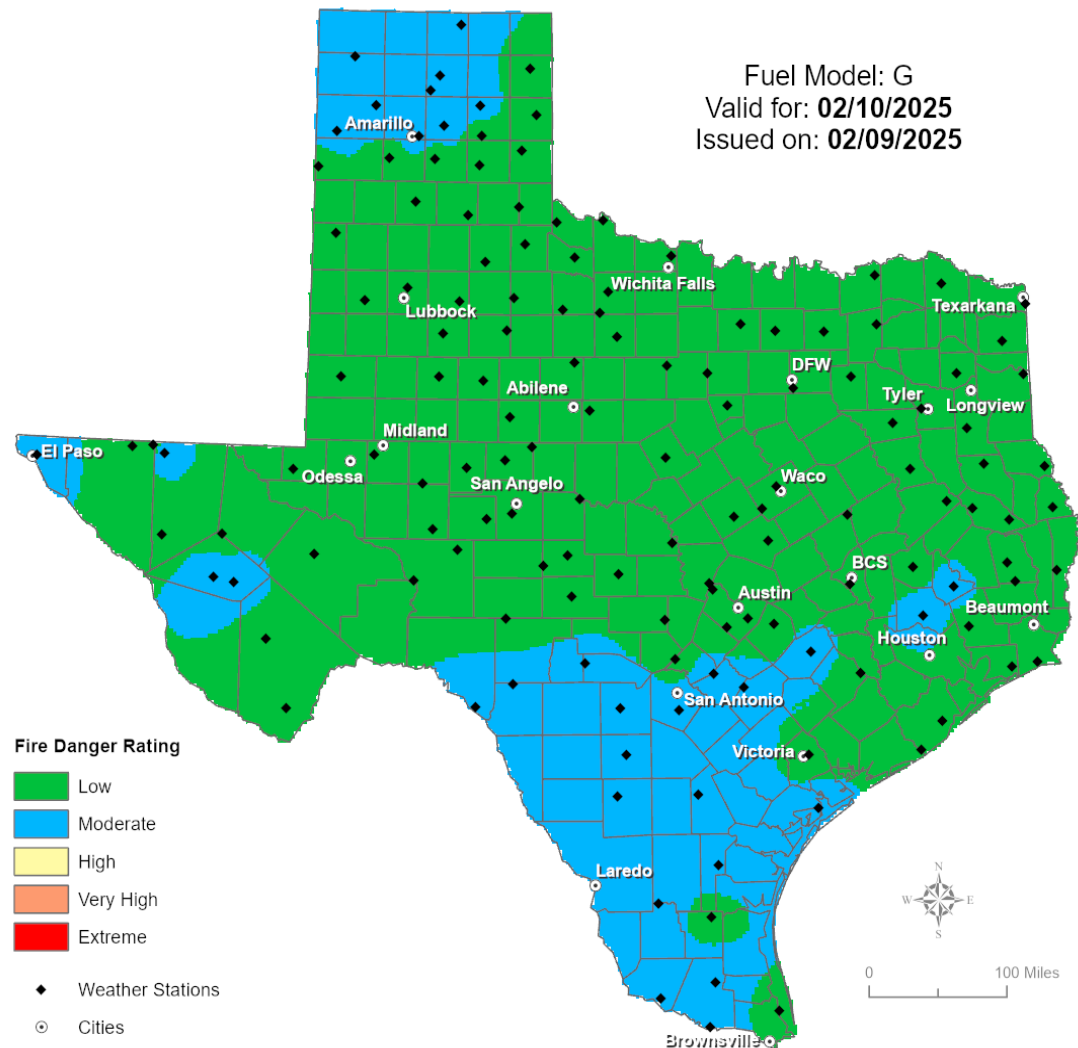


Weather Advisory/Statement/Watch/Warning Issued

DATE	WARNING TYPE	LOCATION
02/09/25	Flood Warning – Extended Time	Anderson, Cherokee, and Houston Counties
02/09/25	Dense Fog Advisory	Jefferson County

Fire Danger Forecast

Forecast Fire Danger



OUTDOOR BURN BANS

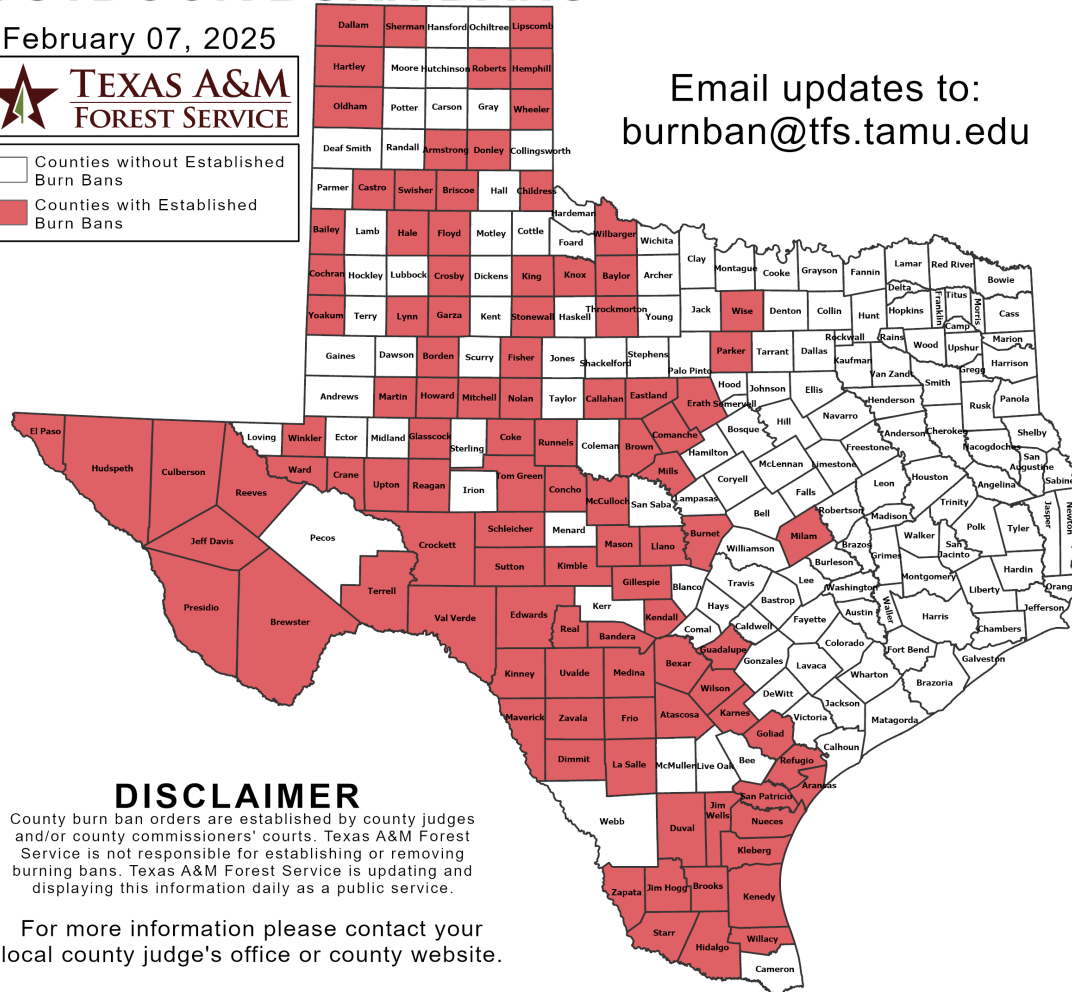
February 07, 2025



Email updates to:
burnban@tfs.tamu.edu

Counties with Burn Bans: 103

Aransas	Garza	Nueces
Armstrong	Gillespie	Oldham
Atascosa	Glasscock	Parker
Bailey	Goliad	Presidio
Bandera	Guadalupe	Reagan
Baylor	Hale	Real
Bexar	Hartley	Reeves
Borden	Hemphill	Refugio
Brewster	Hidalgo	Roberts
Briscoe	Howard	Runnels
Brooks	Hudspeth	San Patricio
Brown	Jeff Davis	Schleicher
Burnet	Jim Hogg	Sherman
Callahan	Jim Wells	Starr
Castro	Karnes	Stonewall
Childress	Kendall	Sutton
Cochran	Kenedy	Swisher
Coke	Kimble	Terrell
Comanche	King	Throckmorton
Concho	Kinney	Tom Green
Crane	Kleberg	Upton
Crockett	Knox	Uvalde
Crosby	La Salle	Val Verde
Culberson	Lipscomb	Ward
Dallam	Llano	Wheeler
Dimmit	Lynn	Wilbarger
Donley	McClulloch	Willacy
Duval	Martin	Wilson
Eastland	Mason	Winkler
Edwards	Maverick	Wise
El Paso	Medina	Yoakum
Erath	Milam	Zapata
Fisher	Mills	Zavala
Floyd	Mitchell	
Frio	Nolan	



DISCLAIMER

County burn ban orders are established by county judges and/or county commissioners' courts. Texas A&M Forest Service is not responsible for establishing or removing burning bans. Texas A&M Forest Service is updating and displaying this information daily as a public service.

For more information please contact your local county judge's office or county website.

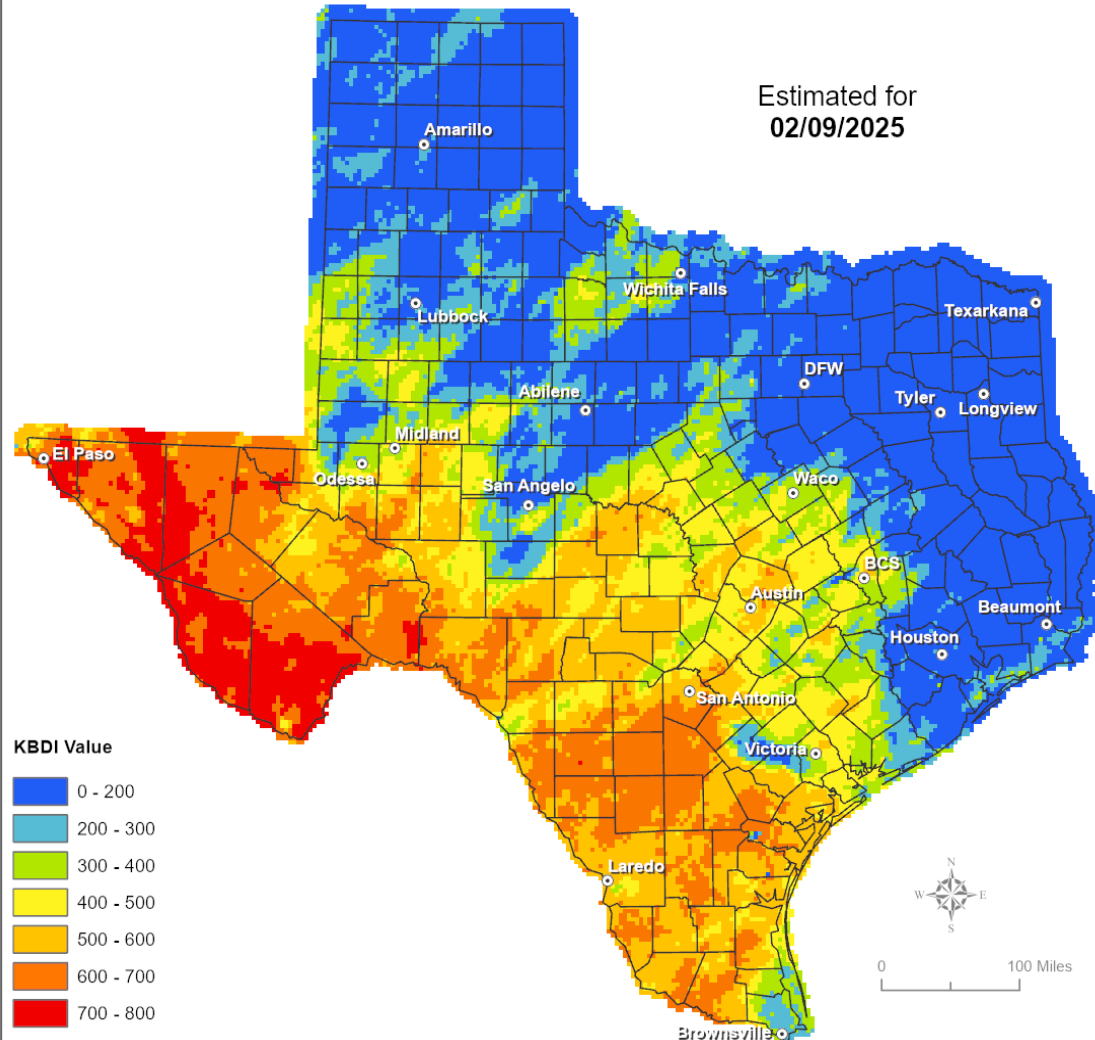
RED FLAG WARNINGS: www.weather.gov
Additional map formats available at <https://tfsweb.tamu.edu/Burnbans/>

Keetch-Byram Drought Index

Keetch-Byram Drought Index

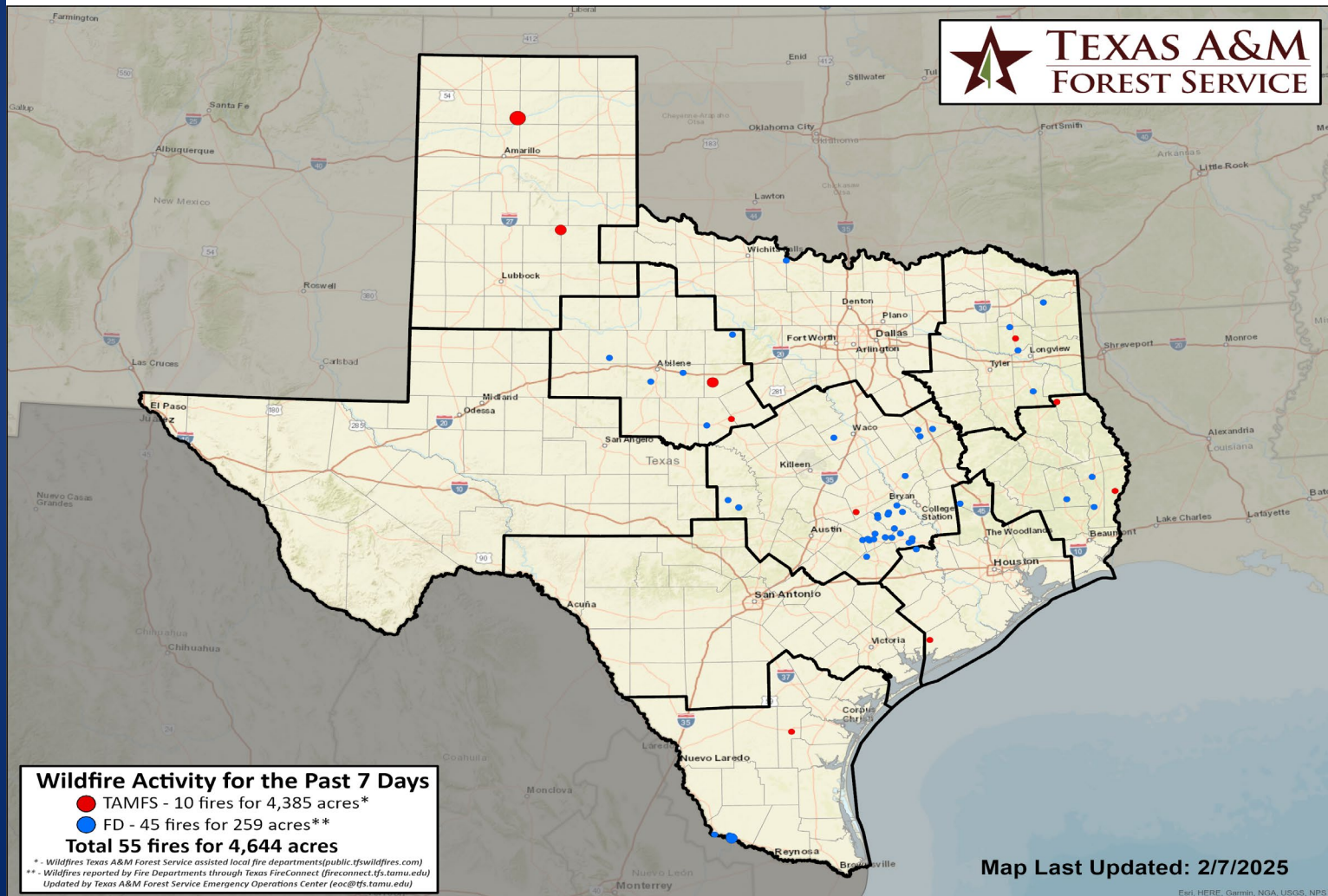
(4 km x 4 km resolution)

Estimated for
02/09/2025



Fire Activity (*Last 24 Hours)

Report of 40 (no change) fires and 5,577 (no change) acres have been burned this year. There are 103 (No Change) counties with burn bans. The Keetch-Byram Drought Index list contains 84 (No Change) counties with an average over 400.



Training

DATES		TITLE	COURSE	LOCATION
02/10/25	02/12/25	Intermediate Incident Command System for Expanding Incidents	G-300	Beaumont
02/10/25	02/12/25	Intermediate Incident Command System for Expanding Incidents	G-300	Seguin
02/10/25	02/12/25	Intermediate Incident Command System for Expanding Incidents	G-300	Houston
02/10/25	02/14/25	All-Hazards Incident Management Team	O-305	Austin
02/10/25	02/13/25	Preventive Radiological Nuclear Detection Team Operations	PER-243	Houston

Statewide Significant Events

DATES		LOCATION	EVENT
02/07/25	02/24/25	San Antonio	San Antonio Stock Show and Rodeo