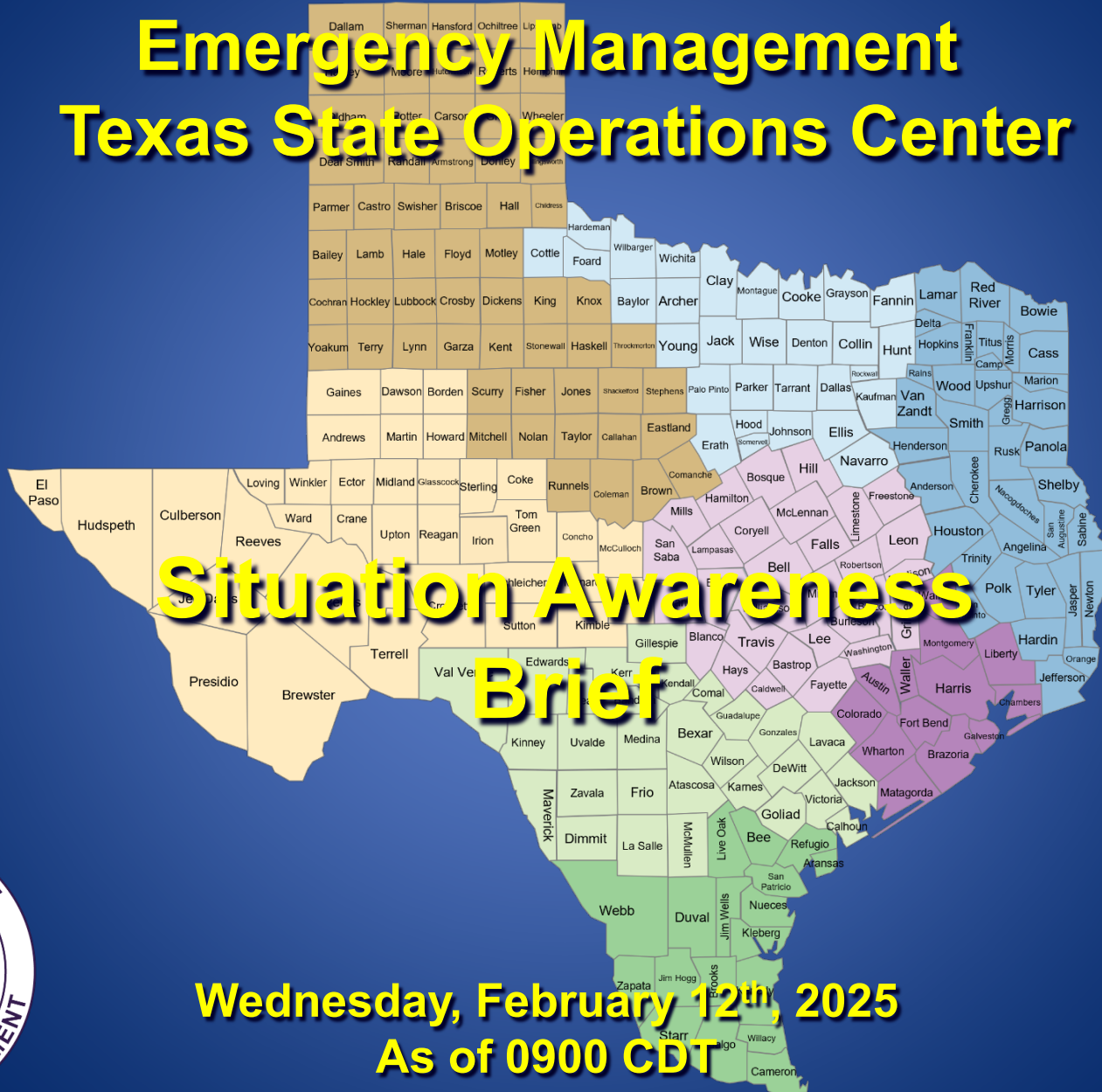


# Texas Division of Emergency Management Texas State Operations Center



**Wednesday, February 12<sup>th</sup>, 2025**  
**As of 0900 CDT**

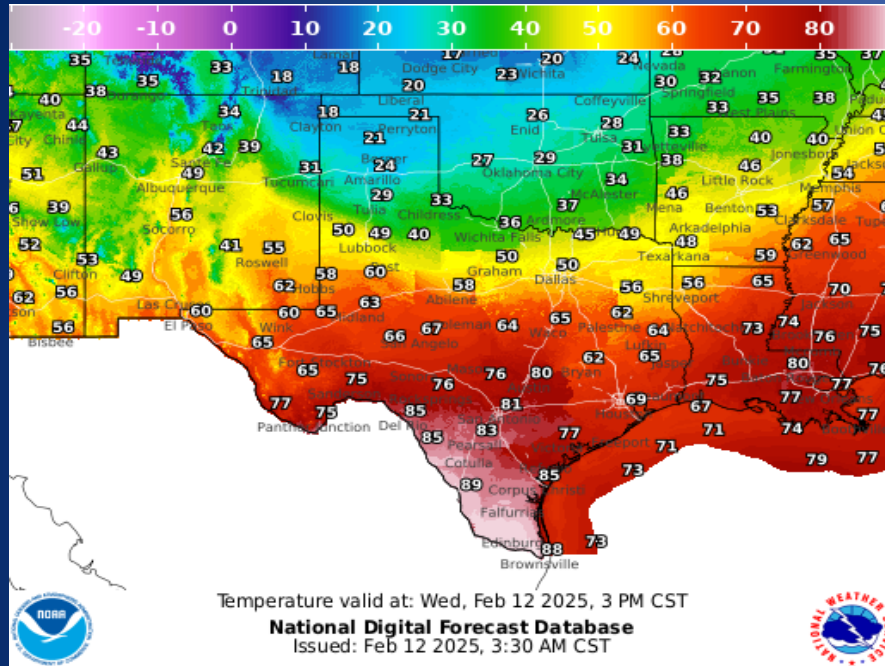
# Incidents Reported to the State Operations Center (last 24 hours)

DATE	SUBJECT	LOCATION
02/11/25	Initial Report of a Power Outage	Wichita County
02/11/25	Final Report of a Power Outage	Wichita County
02/11/25	Update Report #2 of a Boil Water Notice for Colorado City	Mitchell County
02/11/25	Update Report #2 of the Miller Fire	Hidalgo County
02/11/25	Initial and Final Report of a Road Closure (FM 109)	Colorado County
02/11/25	Initial Report of a Road Closure	Hidalgo County
02/11/25	Final Report of the Road Closure	Hidalgo County
02/11/25	Update Report #3 of the Boil Water Notice for Colorado City	Mitchell County
02/11/25	Initial Report of a Water Outage	Ward County
02/11/25	Final Report of the Miller Fire	Hidalgo County
02/11/25	Update Report #4 of the Boil Water Notice for Colorado City	Mitchell County
02/11/25	Initial Report of a Boil Water Notice	Brazoria County
02/12/25	Final Report of the Boil Water Notice	Calhoun County

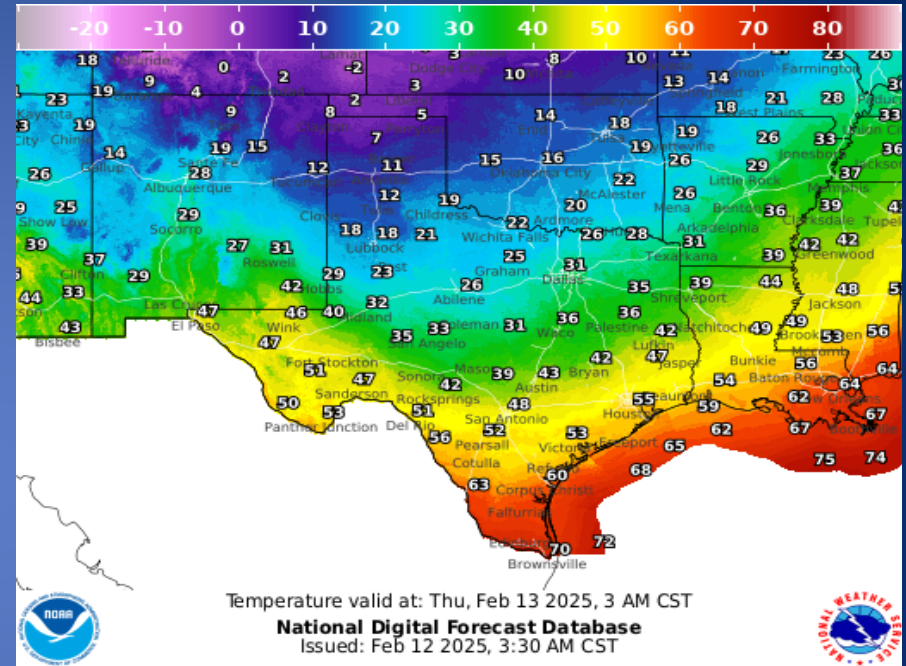
# Informational Products Distributed by the State Operations Center

DATE	SUBJECT
02/11/25	NWS Norman, OK: Winter Weather Update
02/11/25	NWS Lake Charles, LA: Afternoon Briefing Update on Severe Weather and Heavy Rain Potential through Wednesday
02/12/25	NWS Amarillo: Weather Briefing for Wintry Weather
02/12/25	NWS Brownsville: High Risk of Rip Currents   High Surf Advisory
02/12/25	NWS Lake Charles, LA: Today's Active Weather DSS Packet
02/12/25	Daily NWS Threat Brief for FEMA Region 6

# Weather Forecast



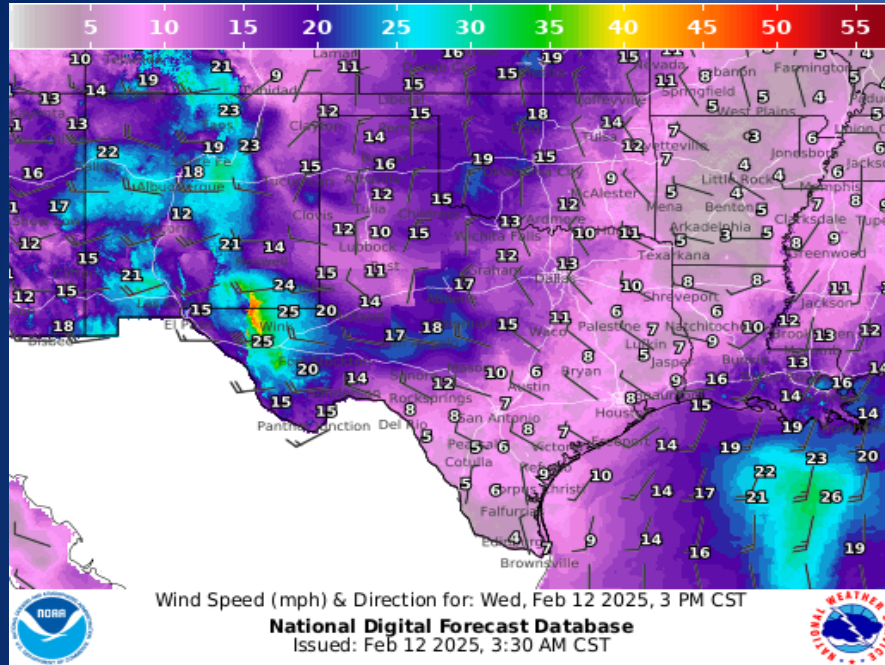
## Highs



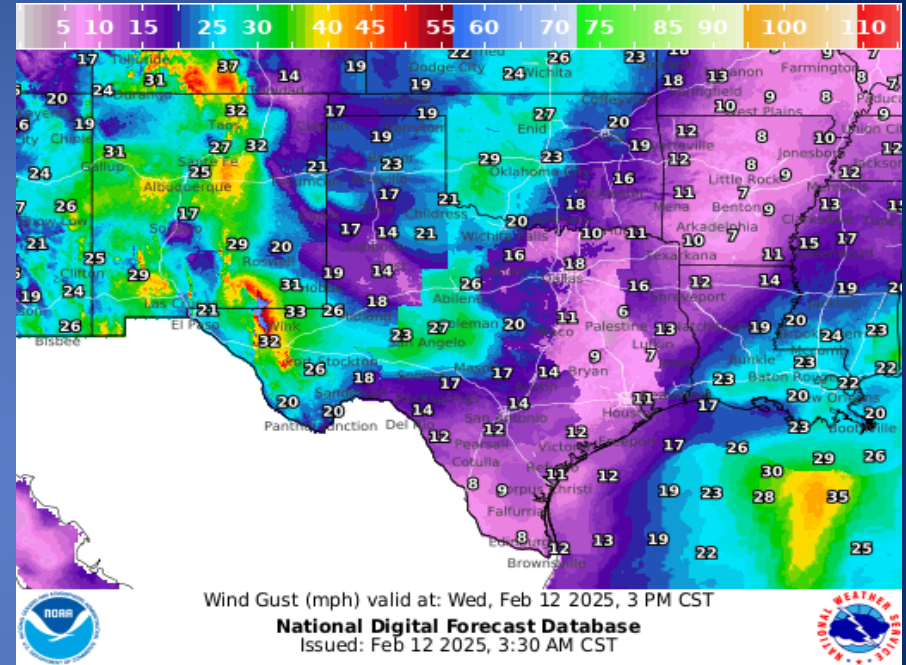
## Lows



# Weather Forecast

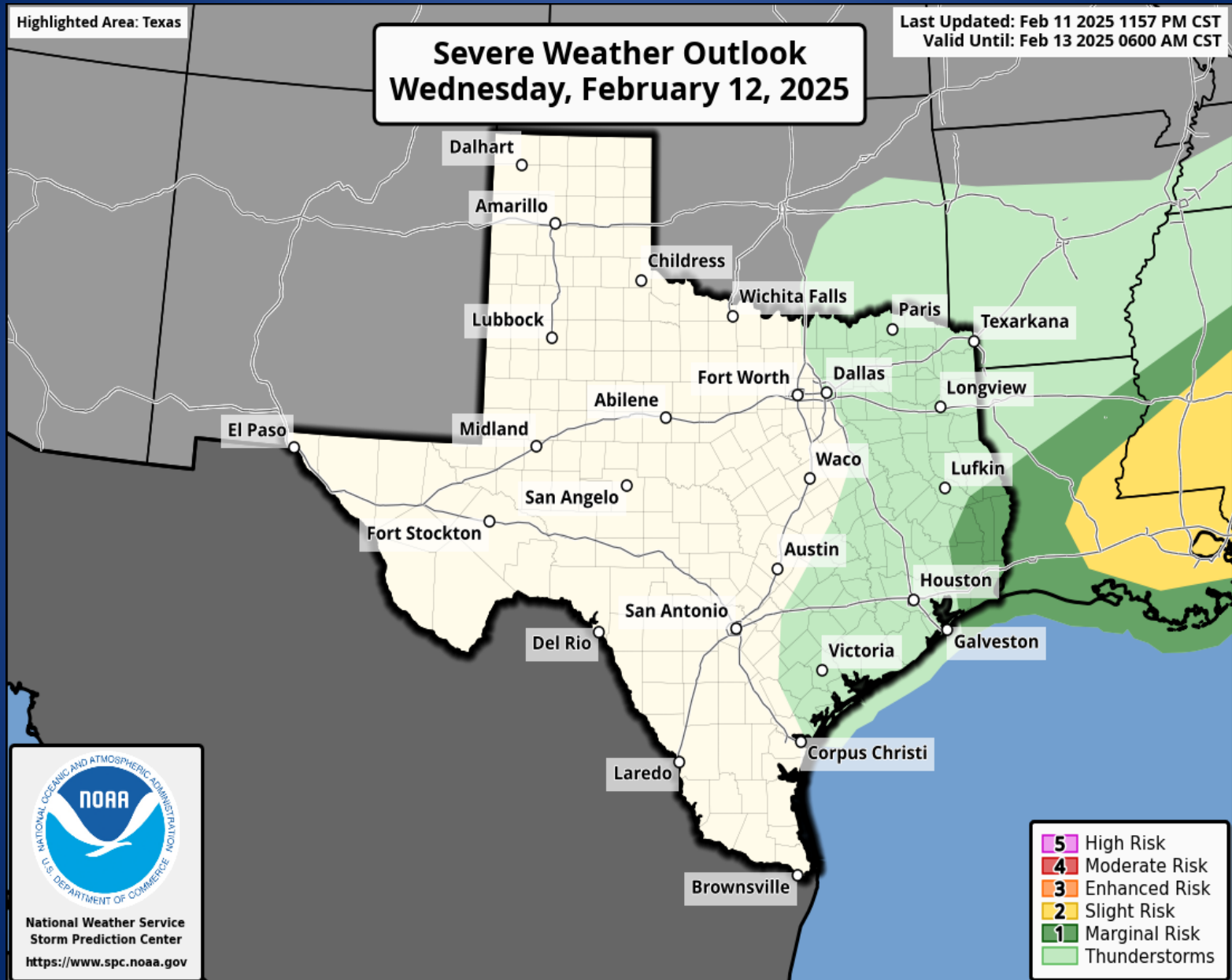


## Wind Speeds



## Gusts

# Hazardous Weather



# Hazardous Weather

## Limited Snow the Rest of Today

Weather Forecast Office  
Amarillo, TX  
Issued February 12, 2025 3:33 AM



### Potential Impacts:



SLICK ROADS  
SLIPPERY  
SIDEWALKS



### Timing:

Through - Noon Today

#### Best Chances:

Through - 9AM Today

Areas to the south may have some light freezing drizzle mixed in with the snow.



Flurries to patchy freezing drizzle across the south

f X NWSAmarillo

weather.gov/ama

With the cold front moving through there's some areas of brief enhanced winter activity in the form of snow or freezing drizzle (FD). Despite the very cold surface temperatures, the air aloft is warmer and therefore some snow may not yet be able to form, and we have FD.

## Cold Front Brings Freezing Temps Back!

Weather Forecast Office  
Fort Worth, TX  
Issued February 12, 2025 1:51 AM CT



A cold front arrives today, bringing much cooler temperatures to the region.

Widespread sub-freezing temperatures return overnight!



North/northwest winds behind the front at 10-20 mph, gusts to near 30 mph



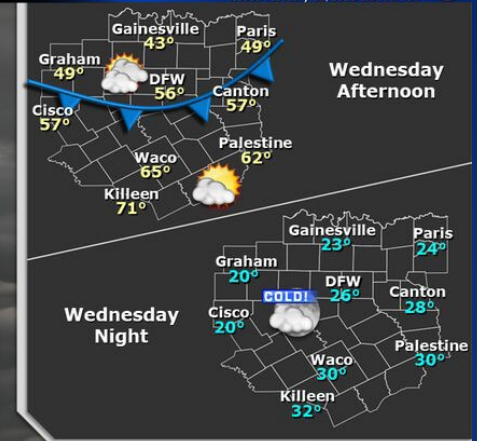
Wind chills will be mainly in the teens Thursday morning!

### What to Do

- ☐ Prepare for a cold commute!
- ☐ Protect the 4 P's: People, Pets, Pipes, and Plants

f X NWSFortWorth

weather.gov/fortworth




A cold front arrives later today, bringing much cooler temperatures to the region. Widespread sub-freezing temperatures are expected tonight into Thursday morning. Expect north/northwest winds at 10-20 mph with gusts to near 30 mph behind the front. Wind chills will be mainly in the teens Thursday morning, so bundle up for your morning commute!



# Hazardous Weather

## Flood Watch

Flash Flood Chances are Increasing




**Today and Tonight**



**Valid Through:**  
6:00 PM This Evening

**Covering:**  
Much of southeast Texas north of I-10 into western and central Louisiana

**Impacts:**

- A couple heavy rounds of rainfall this morning through this evening
- Rainfall amounts of 2 to 3 inches with locally higher amounts



weather.gov/LakeCharles  
National Weather Service - Lake Charles, LA  
Follow:   @NWSLakeCharles

Updated: Wed Feb 12, 2025 5:00 AM

## Winter Weather Advisory

Use Caution While Driving  
Check out [weather.southlake](#) for more information.

Until 9 AM CST this morning

**TIMING**  
Until 9 AM CST this morning

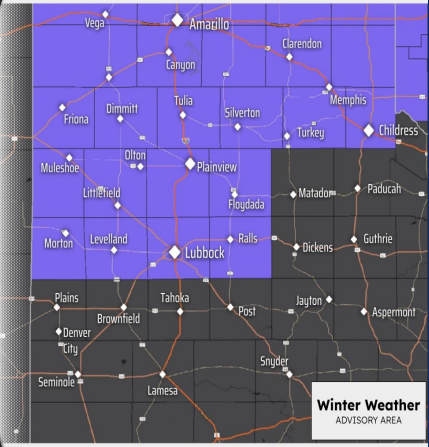
**LOCATION**  
South-central Panhandle & much of the South Plains

**IMPACTS**


None Low Moderate High



**PRECAUTIONS**

- Light glaze of ice expected
- Dense freezing fog is also possible
- Allow extra time for travel



**Winter Weather ADVISORY AREA**



NATIONAL WEATHER SERVICE  
LUBBOCK, TEXAS  
Follow:   @NWSLubbock

Updated: February 12, 2025

A Winter Weather Advisory is in effect for the far southern Texas Panhandle and the central and northern South Plains until 9 AM CST this morning. A thin glaze of ice is expected on some roads and overpasses in addition to dense freezing fog at times. Adjust your travel accordingly!



# Hazardous Weather

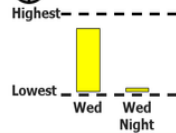
## Locally Heavy Rain & Flooding Possible

Through This Afternoon

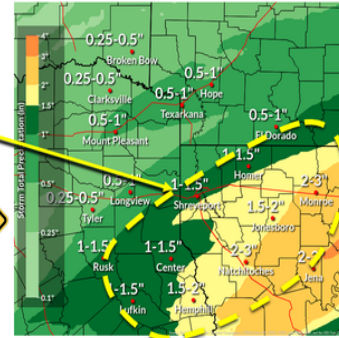
### Key Messages

- Periods of locally heavy rainfall and storms are expected through this afternoon.
- Additional rainfall amounts of 1-2+ inches will be possible today, mainly areas in the Flood Watch.

### Flood Threat Timing





### Additional Forecast Rain Amounts through Wednesday Afternoon



[weather.gov/shv](https://weather.gov/shv)

National Weather Service · Shreveport, LA

Follow:   @NWSShreveport

Updated: 2/12/2025 4:10 AM

Additional rainfall amounts will generally range between 1-2 inches for most areas today in the Flood Watch with lesser amounts north and west. Keep in mind that locally higher amounts will be possible in the circled area.

# Weather Advisory/Statement/Watch/Warning Issued

DATE	WARNING TYPE	LOCATION
02/11/25	Dense Fog – Cancelled	Austin, Brazoria, Brazos, Chambers, Colorado, Fort Bend, Galveston, Grimes, Harris, Houston, Jackson, Liberty, Madison, Matagorda, Montgomery, Polk, San Jacinto, Trinity, Walker, Waller, Washington and Wharton Counties
02/11/25	Flood Advisory	Angelina, Bastrop, Caldwell, Dallas, Fort Bend, Harris, Hays, Nacogdoches, Sabine, San Augustine, Shelby, Tarrant and Travis Counties
02/11/25	Flood Watch	Hardin, Jasper, Newton, Orange and Tyler Counties
02/11/25	Flood Warning	Anderson Cherokee, Gregg, Houston, Hunt, Rockwell Smith, Trinity and Wood Counties
02/11/25	Flood Warning Extended	Anderson, Angelina, Augustine, Cherokee, Gregg, Houston, Hunt, Nacogdoches, Newton, Orange, Polk, Rusk, San Augustine, Shelby, Smith, Trinity, Tyler and Wood Counties
02/11/25	Blowing Dust Advisory	Brewster, Culberson, Hudspeth, Jeff Davis, Presidio and Reeves Counties
02/11/25	Flood Warning - Cancelled	Hunt and Rockwell Counties

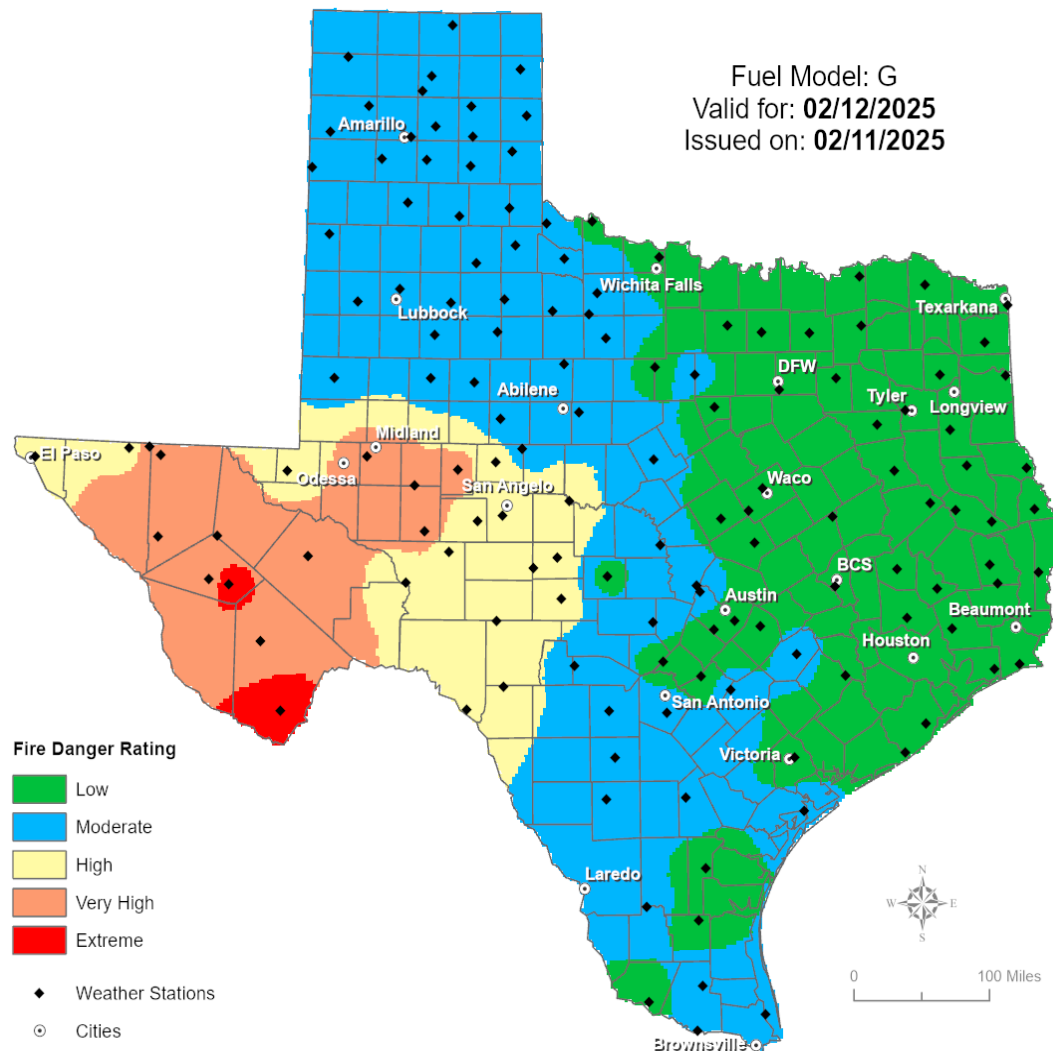
# Weather Advisory/Statement/Watch/Warning Issued

DATE	WARNING TYPE	LOCATION
02/12/25	Flood Watch Extended	Angelina, Nacogdoches, and San Augustine Counties
02/12/25	Severe Thunderstorm Warning	Burleson and Lee Counties
02/12/25	Flood Warning	Hardin, Hunt, Nacogdoches, Newton, Orange Rusk, Rockwall, Sabine and San Augustine Counties
02/12/25	Flood Advisory	Sabine County
02/12/25	Flood Warning – Extended Time	Anderson, Angelina, Cherokee, Gregg, Hardin, Hunt, Jefferson, Nacogdoches, Orange, Polk, Rusk, Sabine, San Augustine, Shelby, Smith, Trinity, Tyler and Wood County



# Fire Danger Forecast

## Forecast Fire Danger



# Burn Ban

## OUTDOOR BURN BANS

February 12, 2025

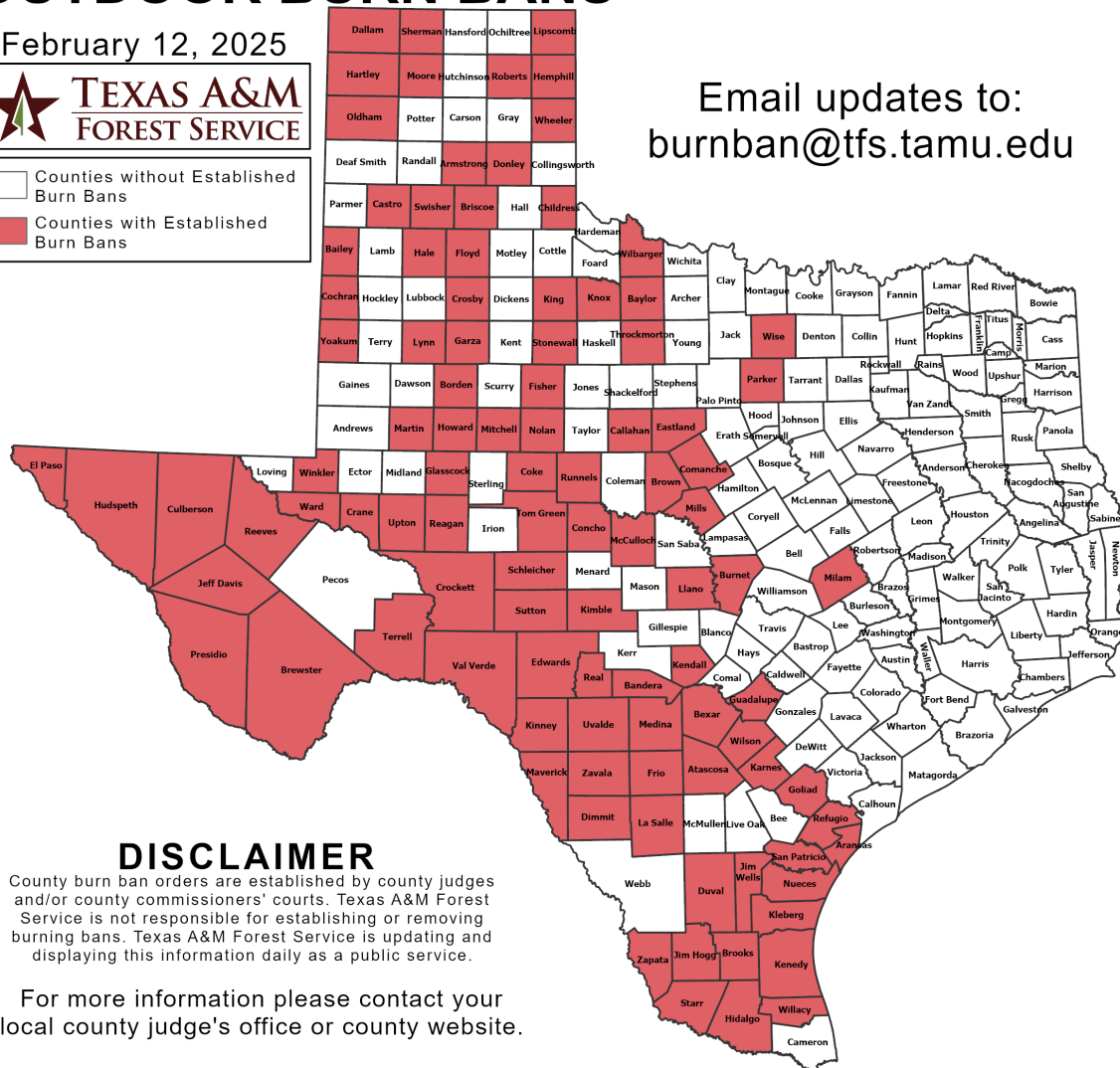


☐ Counties without Established Burn Bans  
☒ Counties with Established Burn Bans

Email updates to:  
[burnban@tfs.tamu.edu](mailto:burnban@tfs.tamu.edu)

### Counties with Burn Bans: 101

Aransas	Garza	Nueces
Armstrong	Glasscock	Oldham
Atascosa	Goliad	Parker
Bailey	Guadalupe	Presidio
Bandera	Hale	Reagan
Baylor	Hartley	Real
Bexar	Hemphill	Reeves
Borden	Hidalgo	Refugio
Brewster	Howard	Roberts
Briscoe	Hudspeth	Runnels
Brooks	Jeff Davis	San Patricio
Brown	Jim Hogg	Schleicher
Burnet	Jim Wells	Sherman
Callahan	Karnes	Starr
Castro	Kendall	Stonewall
Childress	Kenedy	Sutton
Cochran	Kimble	Swisher
Coke	King	Terrell
Comanche	Kinney	Throckmorton
Concho	Kleberg	Tom Green
Crane	Knox	Upton
Crockett	La Salle	Uvalde
Crosby	Lipscomb	Val Verde
Culberson	Llano	Ward
Dallam	Lynn	Wheeler
Dimmit	McCulloch	Wilbarger
Donley	Martin	Willacy
Duval	Maverick	Wilson
Eastland	Medina	Winkler
Edwards	Milam	Wise
El Paso	Mills	Yoakum
Fisher	Mitchell	Zapata
Floyd	Moore	Zavala
Frio	Nolan	



### DISCLAIMER

County burn ban orders are established by county judges and/or county commissioners' courts. Texas A&M Forest Service is not responsible for establishing or removing burning bans. Texas A&M Forest Service is updating and displaying this information daily as a public service.

For more information please contact your local county judge's office or county website.

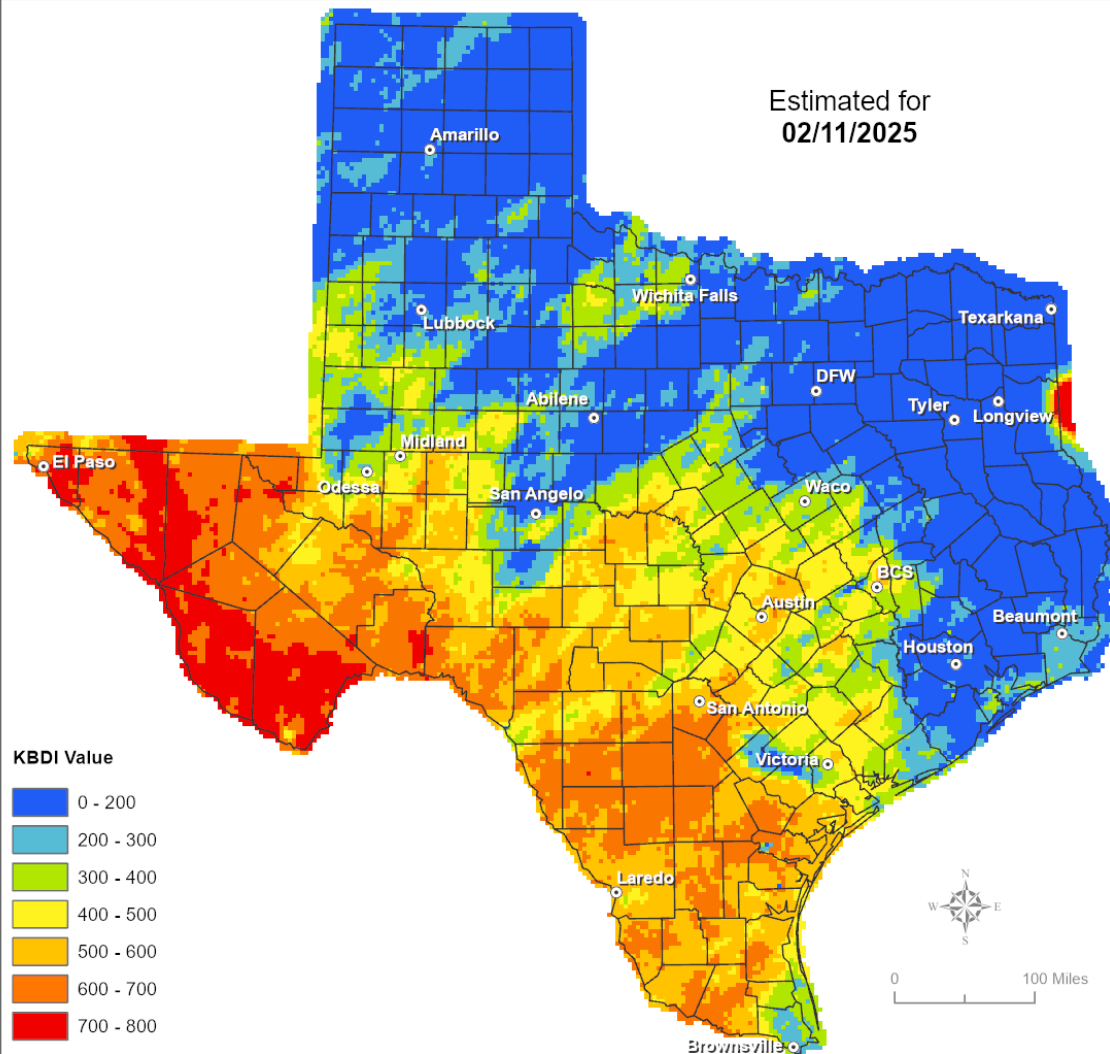
RED FLAG WARNINGS: [www.weather.gov](http://www.weather.gov)  
 Additional map formats available at <https://tfsweb.tamu.edu/Burnbans/>

# Keetch-Byram Drought Index

## Keetch-Byram Drought Index

(4 km x 4 km resolution)

Estimated for  
02/11/2025



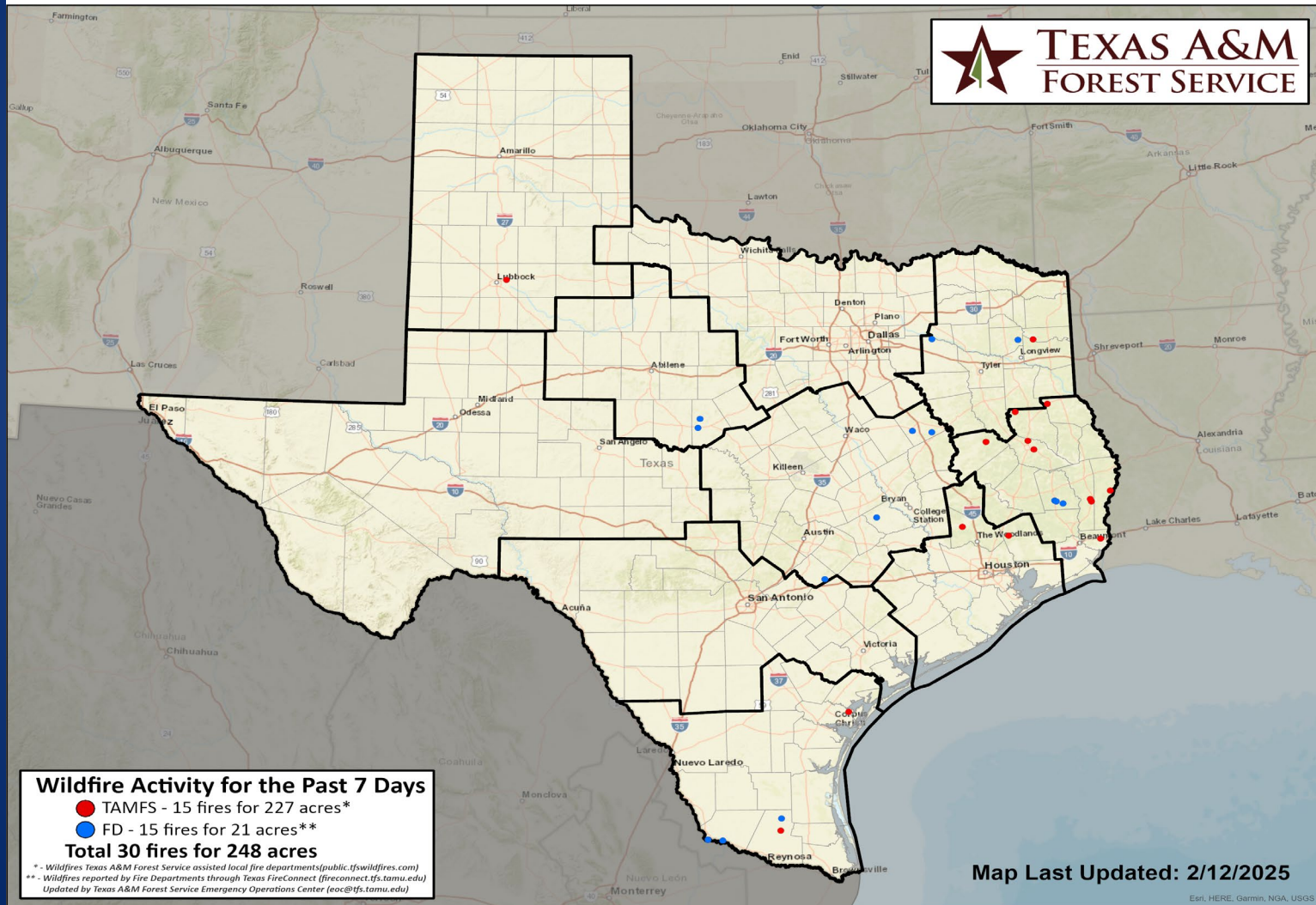


# Fire Weather Warnings/Statements

DATE	WARNING TYPE	LOCATION
02/12/25	Fire Danger Statement	Brewster, Culberson, Jeff David, Loving, Pecos, Presidio and Reeves Counties

# Fire Activity (\*Last 24 Hours)

Report of 54 (+2) fires and 5,797 (+13) acres have been burned this year. There are with an average over 400. 103 (no change) counties with burn bans. The Keetch–Byram Drought Index list contains 83 (-2) counties



# Training

DATES		TITLE	COURSE	LOCATION
02/10/25	02/12/25	Intermediate Incident Command System for Expanding Incidents	G-300	Beaumont
02/10/25	02/12/25	Intermediate Incident Command System for Expanding Incidents	G-300	Seguin
02/10/25	02/12/25	Intermediate Incident Command System for Expanding Incidents	G-300	Houston
02/10/25	02/14/25	All-Hazards Incident Management Team	O-305	Austin
02/10/25	02/13/25	Preventive Radiological Nuclear Detection Team Operations	PER-243	Houston
02/12/25	02/13/25	Recovery from Disaster Local Community Roles	G-205	San Antonio
02/12/25	02/12/25	Emergency Operations Center Incident Command System Interface	G-191	El Paso
02/12/25	02/13/25	Local Volunteer and Donations Management	G-288	Brownsville
02/12/25	02/14/25	Intermediate Incident Command System for Expanding Incidents	G-300	Houston
02/12/25	02/13/25	Texas Emergency Management Response to Recovery Phase One	T-PUB251	Wharton



# Statewide Significant Events

DATES		LOCATION	EVENT
02/07/25	02/24/25	San Antonio	San Antonio Stock Show and Rodeo