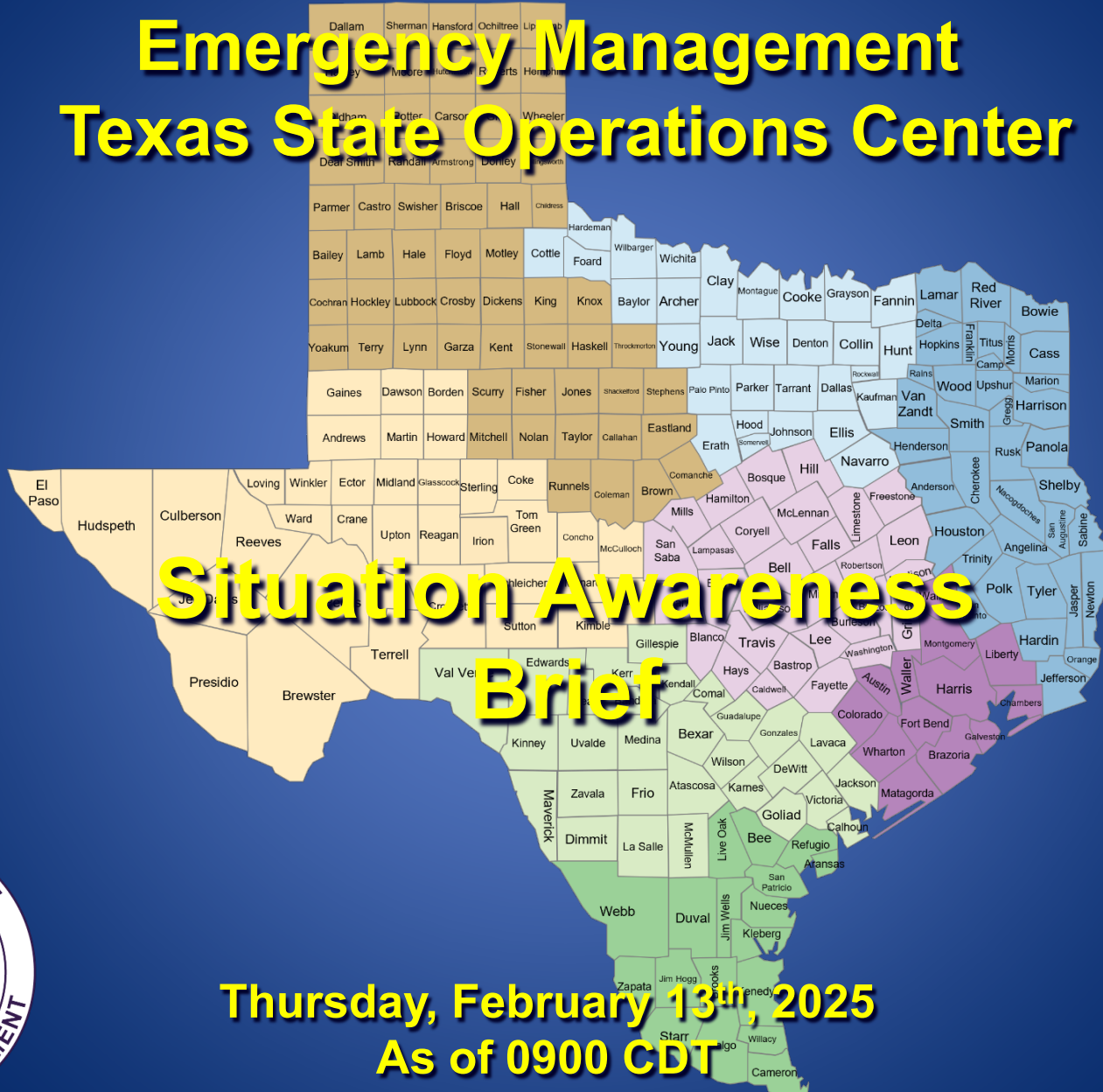


# Texas Division of Emergency Management Texas State Operations Center



**Thursday, February 13<sup>th</sup>, 2025  
As of 0900 CDT**

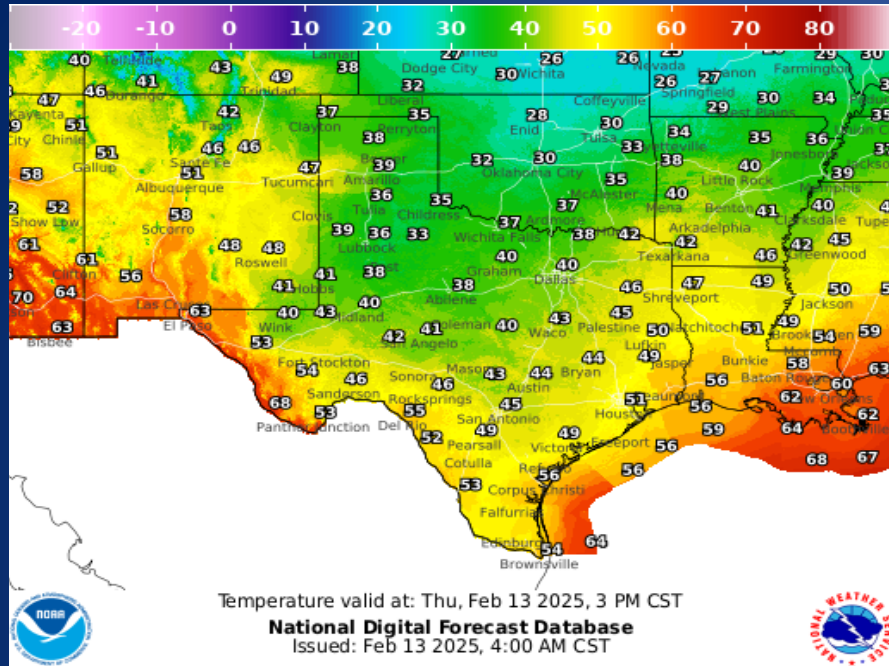
# Incidents Reported to the State Operations Center (last 24 hours)

DATE	SUBJECT	LOCATION
02/12/25	Initial Report of a Water Outage	Burnet County
02/12/25	Initial Report of a Road Closure (US 59)	Goliad County
02/12/25	Initial Report of a Boil Water Notice in the City of Baytown	Harris County
02/12/25	Final Report of a Road Closure (US 59)	Goliad County

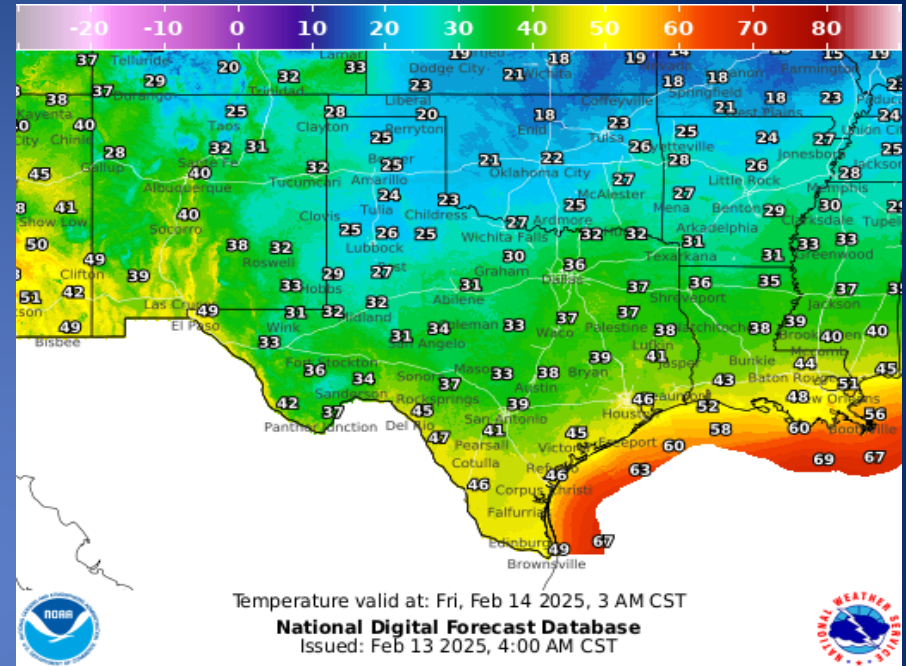
## Informational Products Distributed by the State Operations Center

DATE	SUBJECT
02/12/25	NWS Lake Charles, LA: Severe Weather and Heavy Rain Threat Ongoing; Will Diminish During The Evening
02/13/25	NWS Shreveport, LA: Saturday Severe Weather
02/13/25	NWS El Paso, TX/Santa Teresa, NM: Weather Hazards Outlook
02/13/25	NWS Brownsville: High Risk of Rip Currents   High Surf Advisory
02/13/25	Daily NWS Threat Brief for FEMA Region 6
02/13/25	NWS Norman, OK: Guide for NWS Information Services

# Weather Forecast



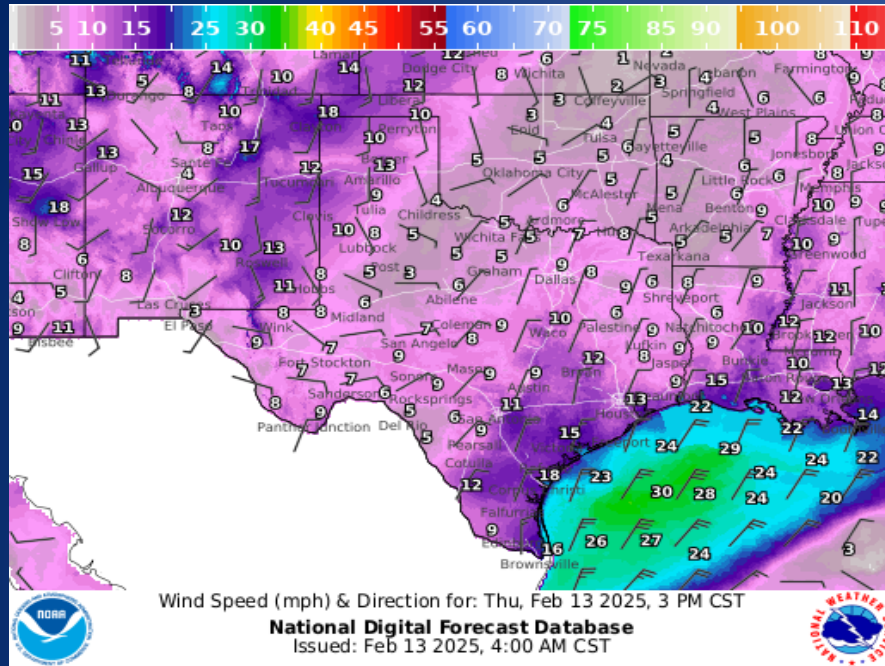
## Highs



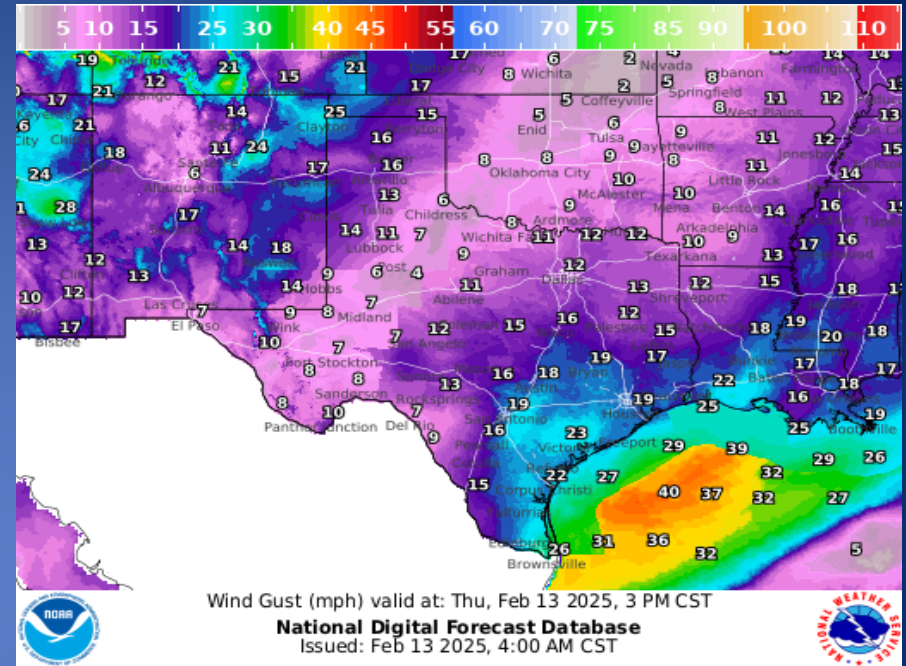
## Lows



# Weather Forecast

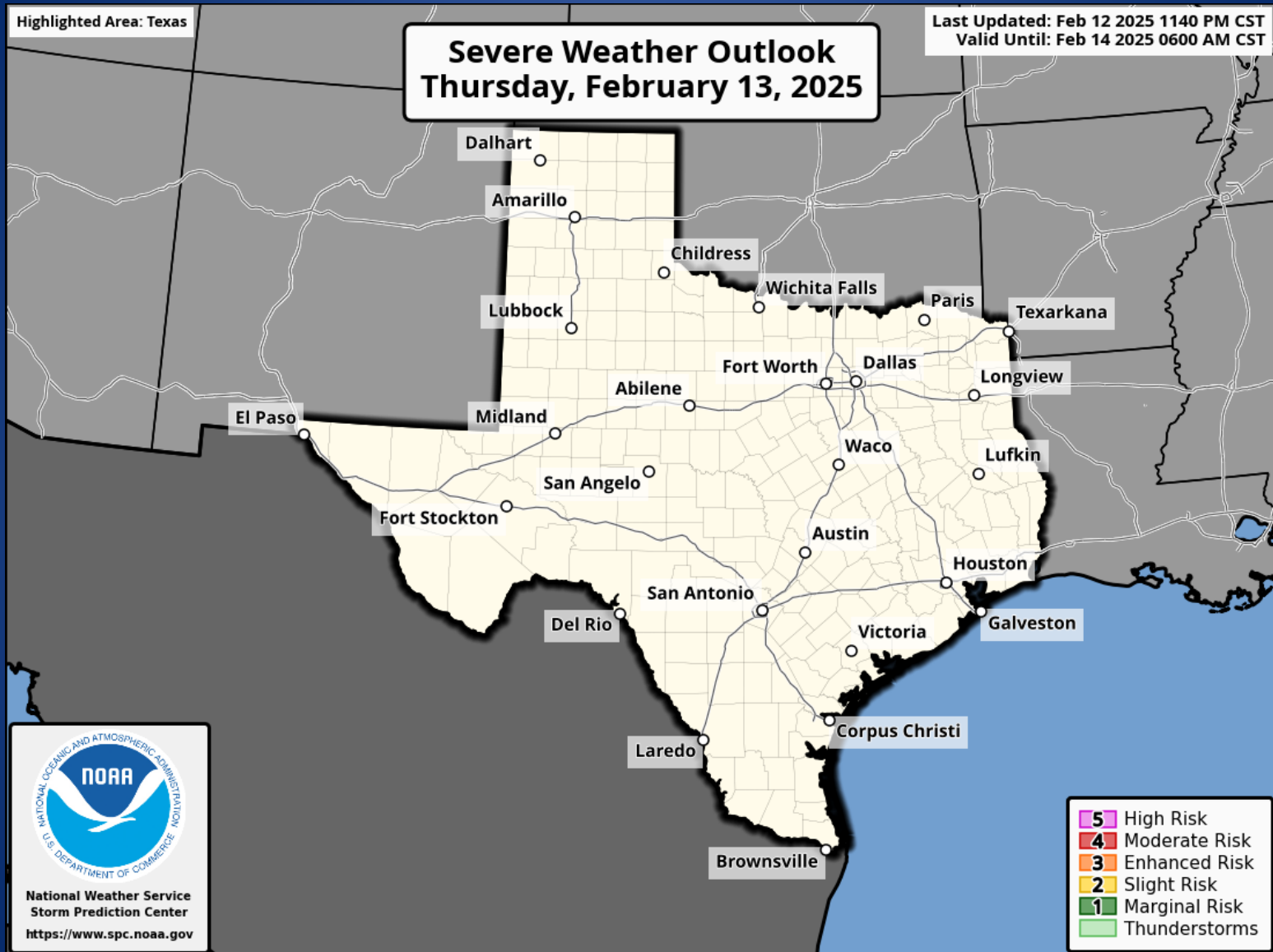


## Wind Speeds





## Gusts


# Hazardous Weather



# Hazardous Weather


 **High Wind Watch** February 13, 2025  
1:49 AM

 Friday afternoon through Saturday evening


 Guadalupe Mountains of West Texas/Southeast New Mexico


**WINDS**  
W 40 to 50 mph


**GUSTS**  
Up to 70 mph


 High Wind Watch

**PLAN** >>> **PREPARE** >>> **ACT**

 Delay travel through Guadalupe Pass or find another route, if possible

 Use caution when driving as blowing dust may reduce visibility

 Keep two hands on the steering wheel as driving may be difficult

 National Oceanic and Atmospheric Administration  
U.S. Department of Commerce

National Weather Service  
Midland/Odessa, TX

A High Wind Watch is in effect from Friday afternoon through Saturday evening as high winds are in the forecast during this time frame. Winds should begin to pickup throughout the whole area by late morning/early afternoon Saturday.

# Weather Advisory/Statement/Watch/Warning Issued

DATE	WARNING TYPE	LOCATION
02/12/25	Flood Advisory	Bowie, Cass and Morris Counties
02/12/25	Fog Advisory - Cancelled	Andrews, Borden, Crane, Dawson, Ector, Gaines, Glasscock, Howard, Martin, Midland, Mitchell, Pecos, Reagan, Scurry, Terrell, Upton, Ward and Winkler Counties
02/12/25	Flood Warning	Sabine, San Augustine and Shelby Counties
02/12/25	Flood Warning – Extended	Anderson, Cherokee, Gregg, Houston, Hunt, Nacogdoches, Newton, Rockwall, Rusk, Sabine, San Augustine, Shelby, Smith and Wood Counties
02/12/25	Flash Flood Warning	Harrison and Panola Counties
02/12/25	Severe Thunderstorm Warning	Jasper and Newton Counties
02/12/25	Cold Weather Advisory	Dallam, Gray, Hansford, Hartley, Hemphill, Hutchinson, Lipscomb, Moore, Ochiltree, Roberts, Sherman and Wheeler Counties
02/12/25	Flood Watch – Cancelled	Angelina, Hardin, Harrison, Jasper, Marion, Nacogdoches, Newton, Panola, Sabine, San Augustine, Shelby and Tyler Counties



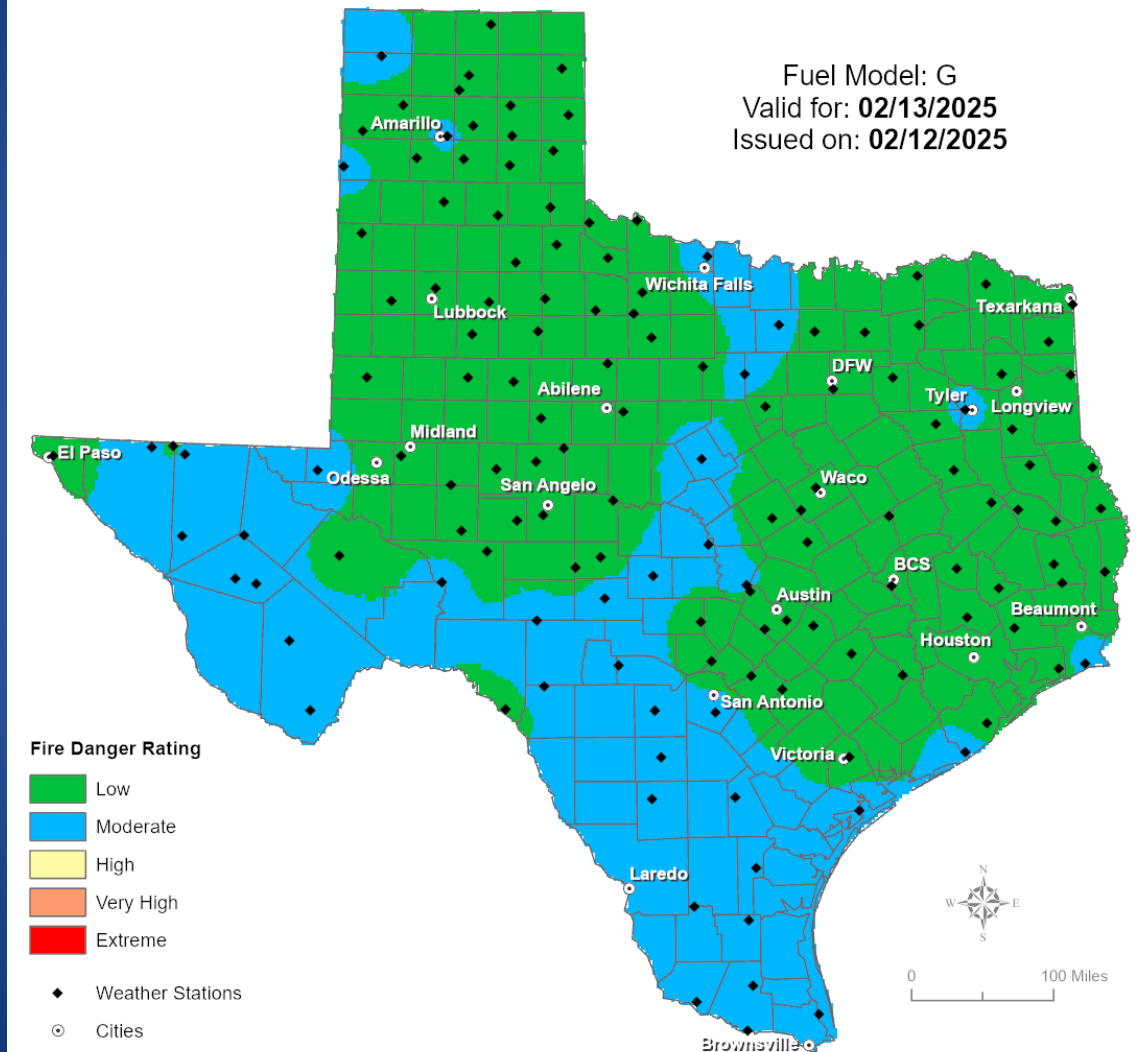
# Weather Advisory/Statement/Watch/Warning Issued

DATE	WARNING TYPE	LOCATION
02/12/25	High Wind Warning - Cancellation	Culberson County
02/12/25	High Wind Advisory - Cancellation	Culberson County
02/12/25	Cold Weather Advisory- Extended Area	Carson County
02/13/25	Flood Warning - Extended	Franklin, Morris, Red River and Titus Counties
02/13/25	Flood Warning - Canceled	Hunt and Rockwall Counties



# Fire Danger Forecast

## Forecast Fire Danger



# Burn Ban

## OUTDOOR BURN BANS

February 13, 2025

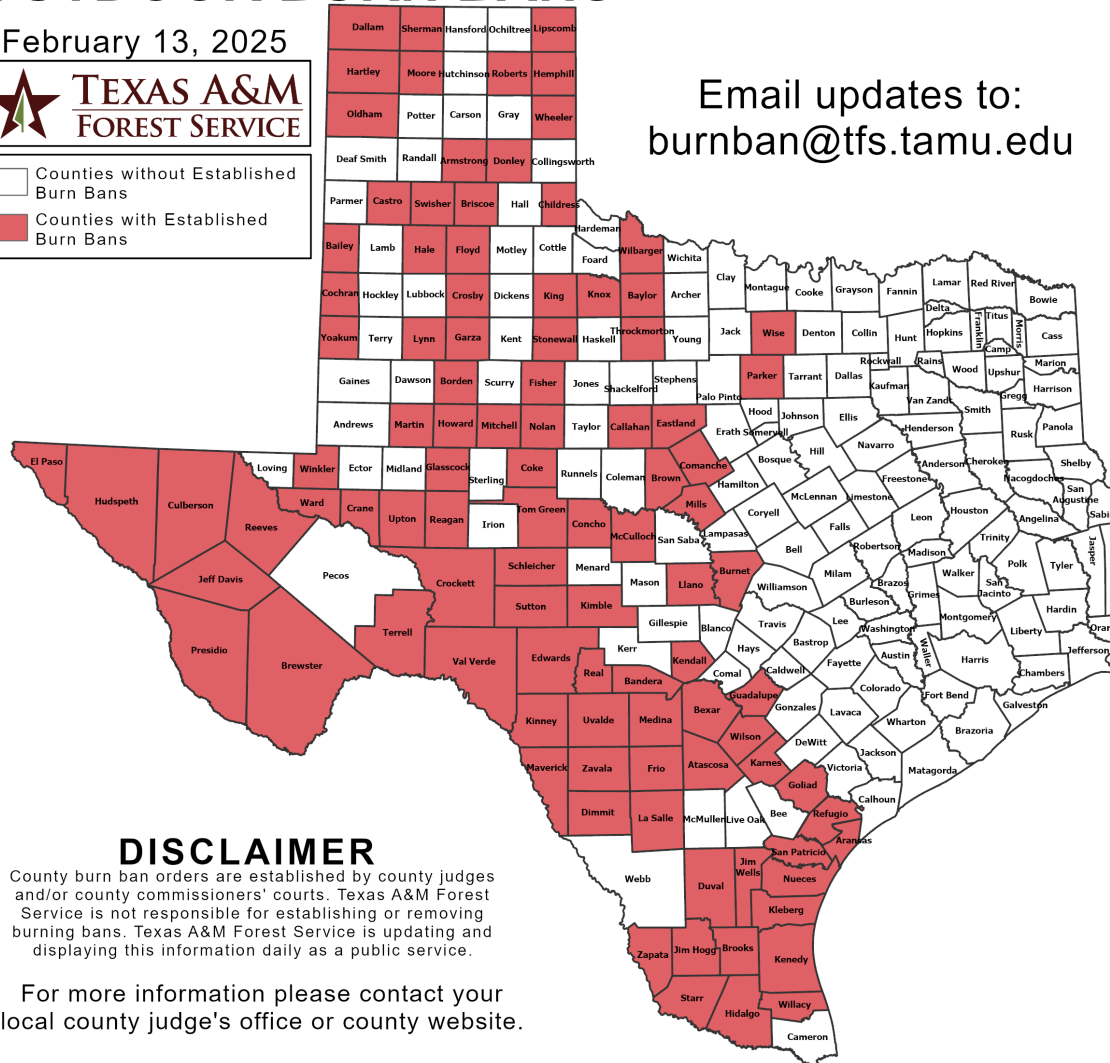


□ Counties without Established Burn Bans  
■ Counties with Established Burn Bans

Email updates to:  
[burnban@tfs.tamu.edu](mailto:burnban@tfs.tamu.edu)

### Counties with Burn Bans: 99

Aransas	Frio	Nolan
Armstrong	Garza	Nueces
Atascosa	Glasscock	Oldham
Bailey	Goliad	Parker
Bandera	Guadalupe	Presidio
Baylor	Hale	Reagan
Bexar	Hartley	Real
Borden	Hemphill	Reeves
Brewster	Hidalgo	Refugio
Briscoe	Howard	Roberts
Brooks	Hudspeth	San Patricio
Brown	Jeff Davis	Schleicher
Burnet	Jim Hogg	Sherman
Callahan	Jim Wells	Starr
Castro	Karnes	Stonewall
Childress	Kendall	Sutton
Cochran	Kenedy	Swisher
Coke	Kimble	Terrell
Comanche	King	Throckmorton
Concho	Kinney	Tom Green
Crane	Kleberg	Upton
Crockett	Knox	Uvalde
Crosby	La Salle	Val Verde
Culberson	Lipscomb	Ward
Dallam	Llano	Wheeler
Dimmit	Lynn	Willbarger
Donley	McCulloch	Willacy
Duval	Martin	Wilton
Eastland	Maverick	Winkler
Edwards	Medina	Wise
El Paso	Mills	Yoakum
Fisher	Mitchell	Zapata
Floyd	Moore	Zavala



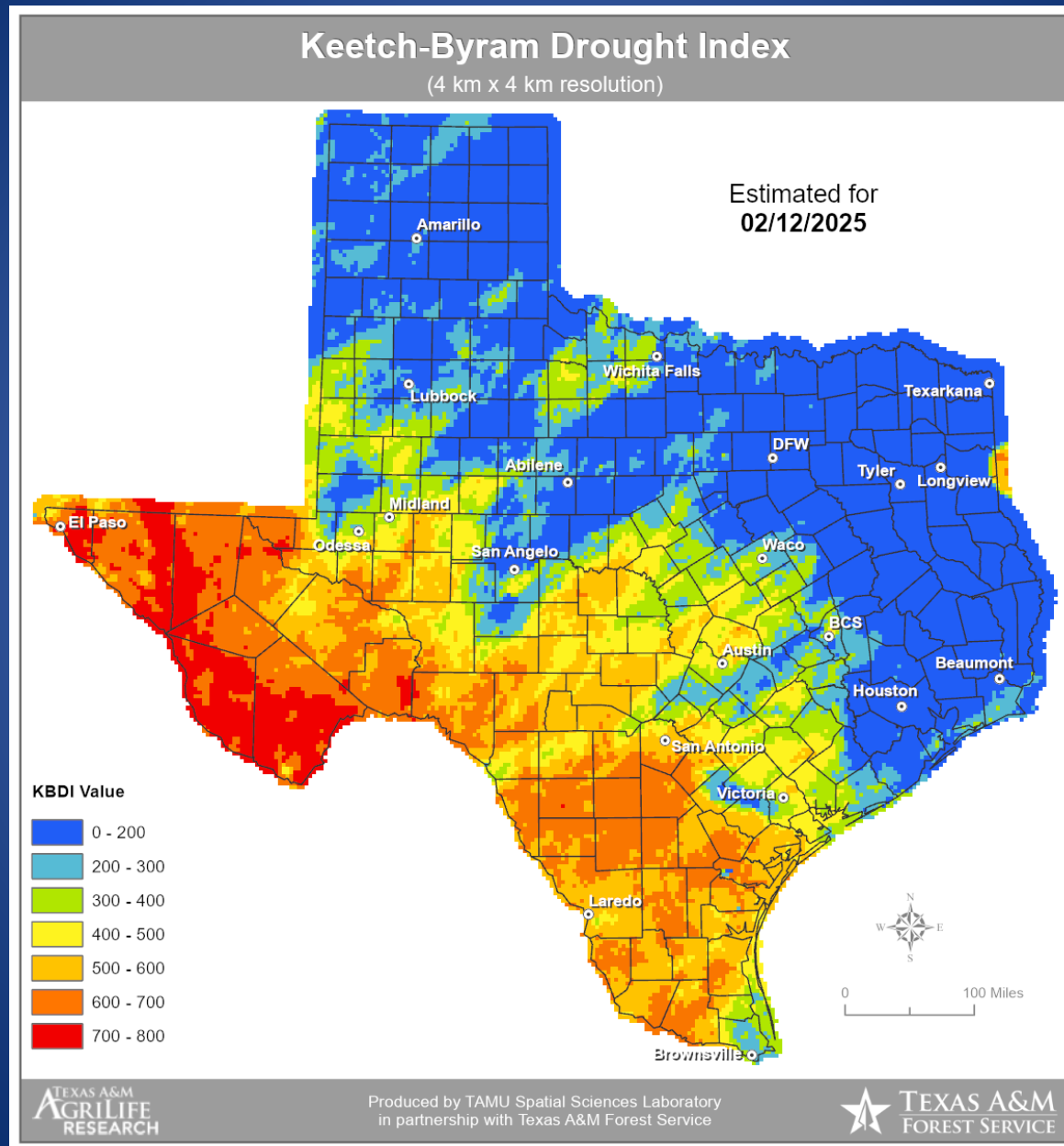
### DISCLAIMER

County burn ban orders are established by county judges and/or county commissioners' courts. Texas A&M Forest Service is not responsible for establishing or removing burning bans. Texas A&M Forest Service is updating and displaying this information daily as a public service.

For more information please contact your local county judge's office or county website.

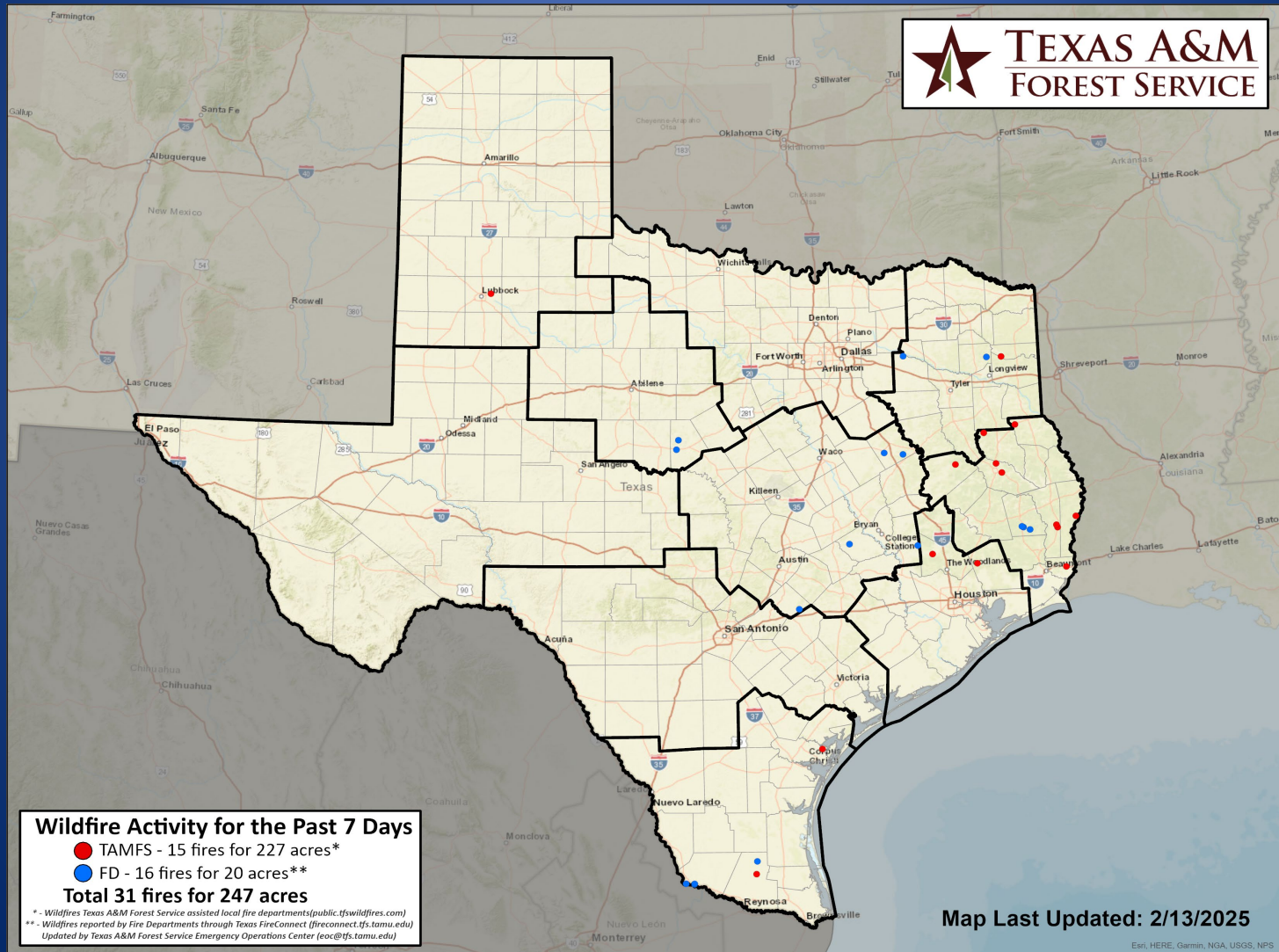
RED FLAG WARNINGS: [www.weather.gov](http://www.weather.gov)  
Additional map formats available at <http://tfsweb.tamu.edu/Burnbans/>

# Keetch-Byram Drought Index



# Fire Activity (\*Last 24 Hours)

Report of 54 (No Change) fires and 5,797 (No Change) acres have been burned this year. There are with an average over 400. 99 (-4) counties with burn bans. The Keetch–Byram Drought Index list contains 75 (-8) counties





# Training

DATES		TITLE	COURSE	LOCATION
02/10/25	02/14/25	All-Hazards Incident Management Team	O-305	Austin
02/10/25	02/13/25	Preventive Radiological Nuclear Detection Team Operations	PER-243	Houston
02/12/25	02/13/25	Recovery from Disaster Local Community Roles	G-205	San Antonio
02/12/25	02/13/25	Local Volunteer and Donations Management	G-288	Brownsville
02/12/25	02/14/25	Intermediate Incident Command System for Expanding Incidents	G-300	Houston
02/12/25	02/13/25	Texas Emergency Management Response to Recovery Phase One	T-PUB251	Wharton
02/13/25	02/14/25	Advanced Incident Command System for Complex Incidents	G-400	Beaumont
02/13/25	02/14/25	Advanced Incident Command System for Complex Incidents	G-400	Seguin

## Statewide Significant Events

DATES		LOCATION	EVENT
02/07/25	02/24/25	San Antonio	San Antonio Stock Show and Rodeo