

Texas Division of Emergency Management Texas State Operations Center

Situation Awareness Brief



Friday, February 14th, 2025
As of 0900 CDT

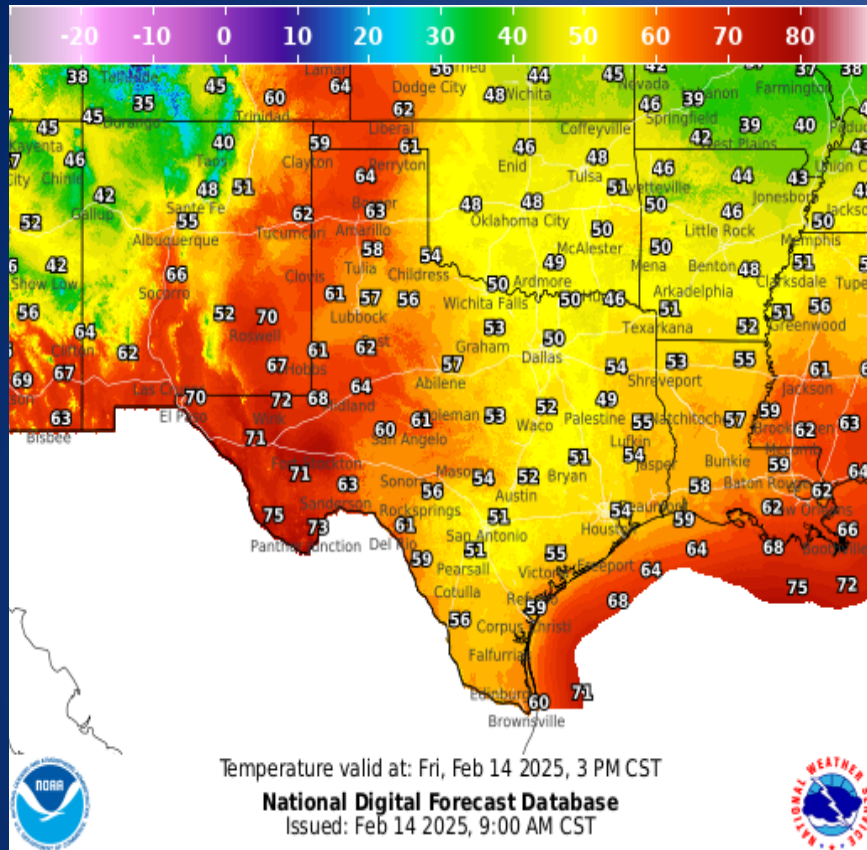
Incidents Reported to the State Operations Center (last 24 hours)

DATE	SUBJECT	LOCATION
02/13/25	Update Report #2 of a Hazmat Incident	Culberson County
02/13/25	Update Report of a Water Outage	Burnet County
02/13/25	Initial and Final Report of the CR 428 Brushfire	Wilson County

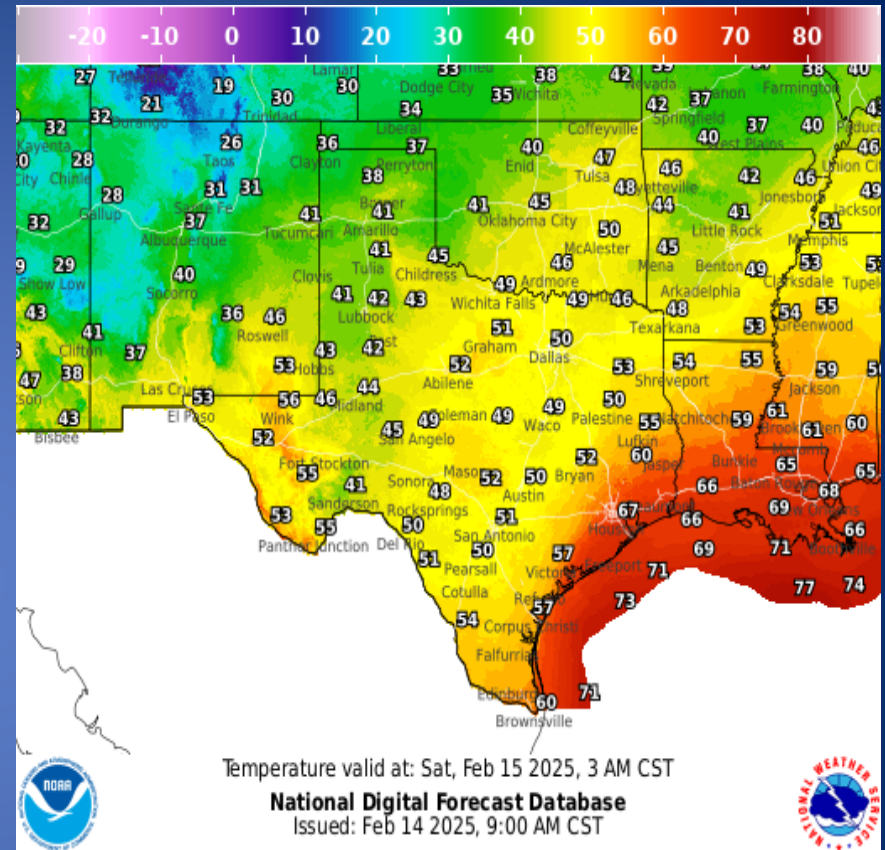
Informational Products Distributed by the State Operations Center

DATE	SUBJECT
02/13/25	NWS Amarillo: Feb 13, 2024, Weekly Webinar Slides
02/13/25	NWS Lake Charles, LA: Decision Support Briefing
02/14/25	NWS Brownsville: High Surf Advisory & High Risk of Rip Currents
02/14/25	NWS Lake Charles, LA: Decision Support Packet
02/14/25	NWS Shreveport, LA: Severe Thunderstorms Likely Saturday Across Much of the Region
02/14/25	Daily NWS Threat Brief for FEMA Region 6
02/14/25	NWS Houston/Galveston: Weather Update - Severe Weather Possible Saturday & Dangerous Cold Wednesday night

Weather Forecast

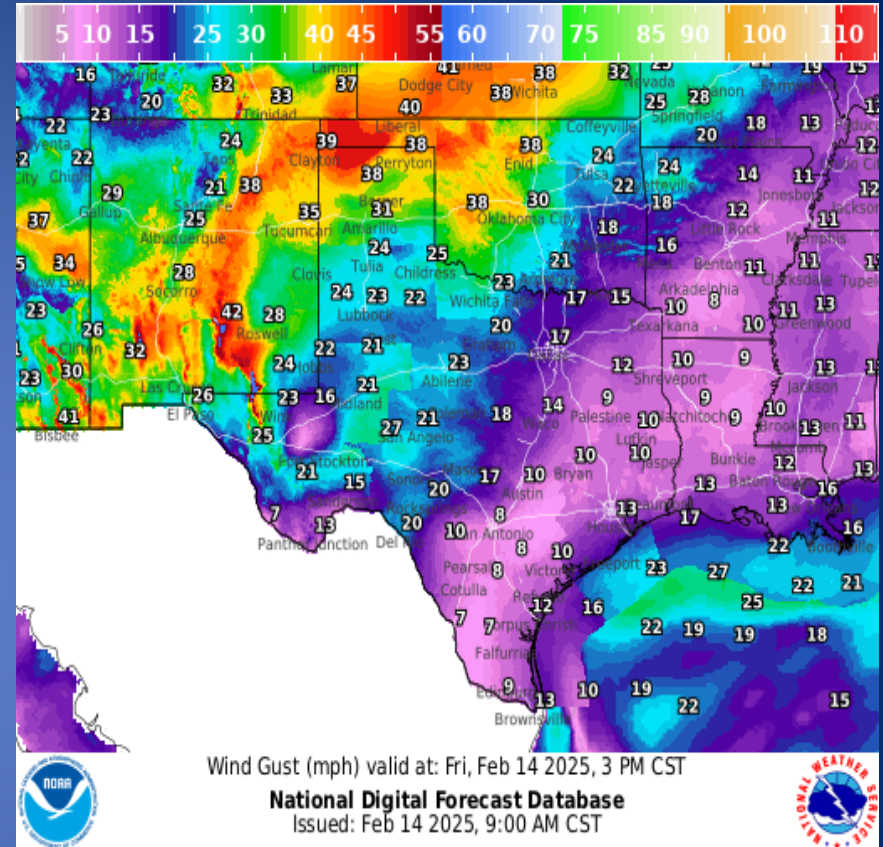
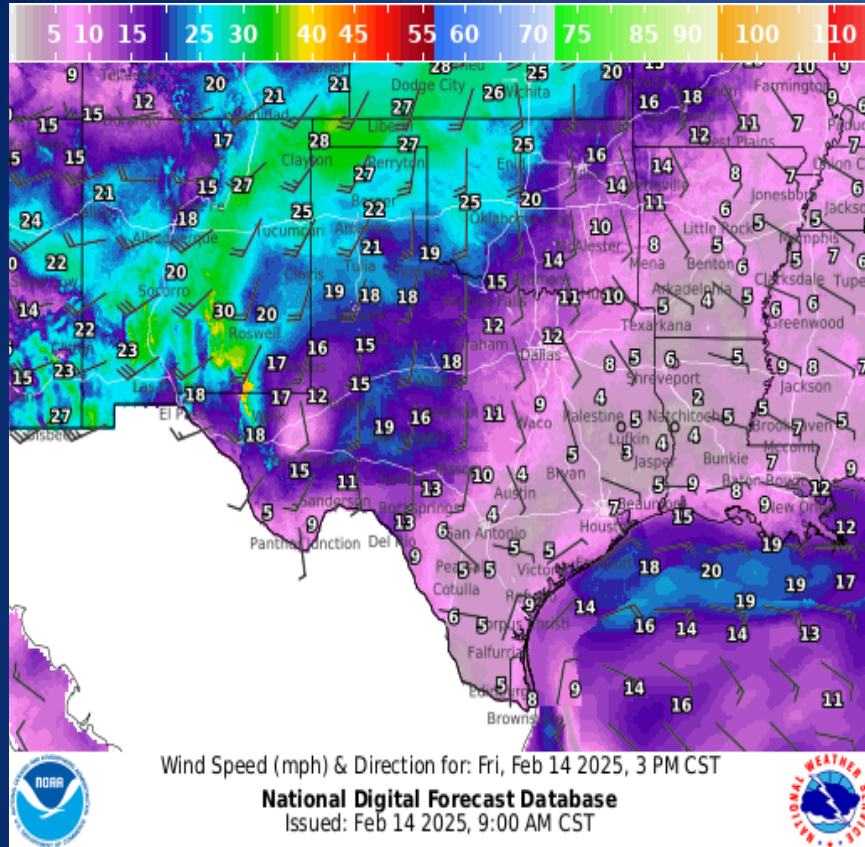


Highs



Lows

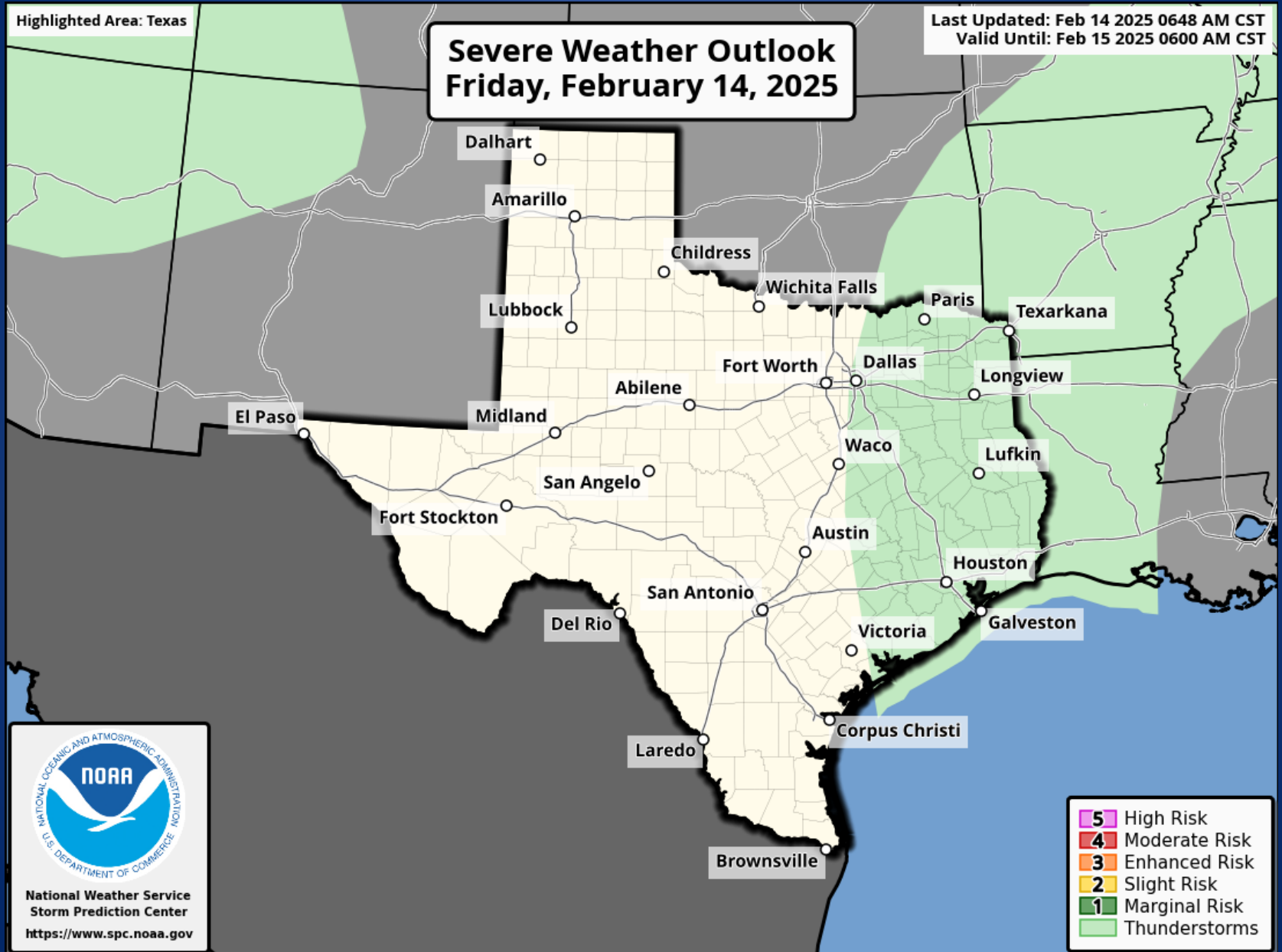
Weather Forecast



Wind Speeds

Gusts

Hazardous Weather



Hazardous Weather

Strong Southwest Winds Today

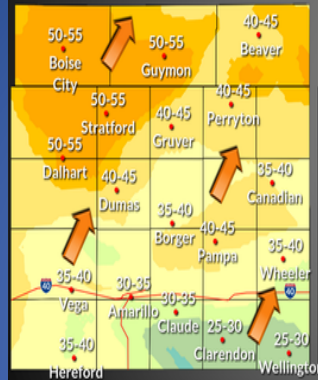
Weather Forecast Office

Amarillo, TX

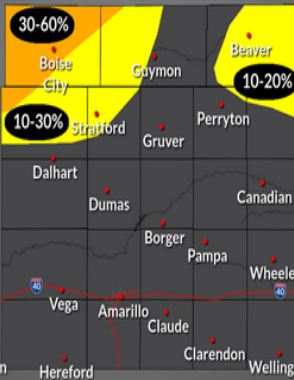
Issued February 14, 2025 2:42 AM



Most Likely Highest Wind Gusts Today



Potential for Gusts of 60 mph or Greater



Timing of Strongest Gusts (Gusts 50 mph or greater)

- Earliest: Now
- Likely Peak: 10 AM – 3 PM
- Ending by: 5 PM

Potential Impacts



Loose items may be blown around



Hazardous travel due to gusty winds
Especially on East-West roads

NWSAmarillo

weather.gov/ama

Strong southwest winds are forecast for today across the Panhandles. The strong winds this morning will be isolated but wind gusts of 40 to 50 mph or greater will become more widespread by late morning into the afternoon. These strong winds could result in hazardous driving conditions, especially for high profile vehicles on east to west roadways.

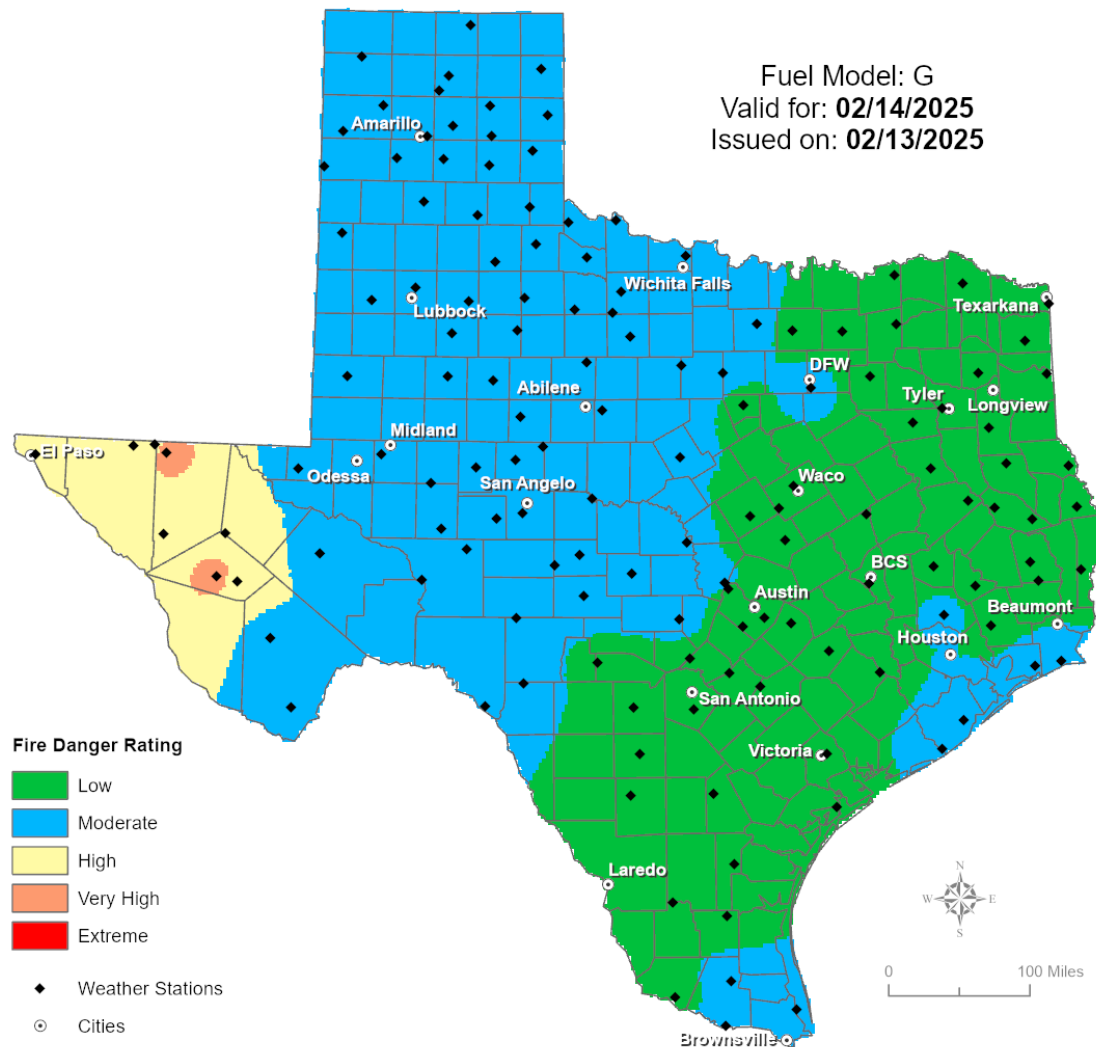
Weather Advisory/Statement/Watch/Warning Issued

DATE	WARNING TYPE	LOCATION
02/13/25	Flood Warning	Anderson, Cherokee, Gregg, Henderson, Houston, Nacogdoches, Navarro, Newton, Orange, Rusk, San Augustine, Shelby, and Trinity Counties
02/13/25	High Wind Warning	Culberson County
02/13/25	Blowing Dust Advisory	El Paso County

Fire Danger Forecast

Forecast Fire Danger

Fuel Model: G
Valid for: **02/14/2025**
Issued on: **02/13/2025**





Burn Ban

OUTDOOR BURN BANS

February 14, 2025



 Counties without Established Burn Bans
 Counties with Established Burn Bans

Email updates to:
burnban@tfs.tamu.edu

Counties with Burn Bans: 99

Aransas	Frio	Nolan
Armstrong	Garza	Nueces
Atascosa	Glasscock	Oldham
Bailey	Goliad	Parker
Bandera	Guadalupe	Presidio
Baylor	Hale	Reagan
Bexar	Hartley	Real
Borden	Hemphill	Reeves
Brewster	Hidalgo	Refugio
Briscoe	Howard	Roberts
Brooks	Hudspeth	San Patricio
Brown	Jeff Davis	Schleicher
Burnet	Jim Hogg	Sherman
Callahan	Jim Wells	Starr
Castro	Karnes	Stonewall
Childress	Kendall	Sutton
Cochran	Kenedy	Swisher
Coke	Kimble	Terrell
Comanche	King	Throckmorton
Concho	Kinney	Tom Green
Crane	Kleberg	Upton
Crockett	Knox	Uvalde
Crosby	La Salle	Val Verde
Culberson	Lipscomb	Ward
Dallam	Llano	Wheeler
Dimmit	Lynn	Wilbarger
Donley	McCulloch	Willacy
Duval	Martin	Wilson
Eastland	Maverick	Winkler
Edwards	Medina	Wise
El Paso	Mills	Yoakum
Fisher	Mitchell	Zapata
Floyd	Moore	Zavala

DISCLAIMER

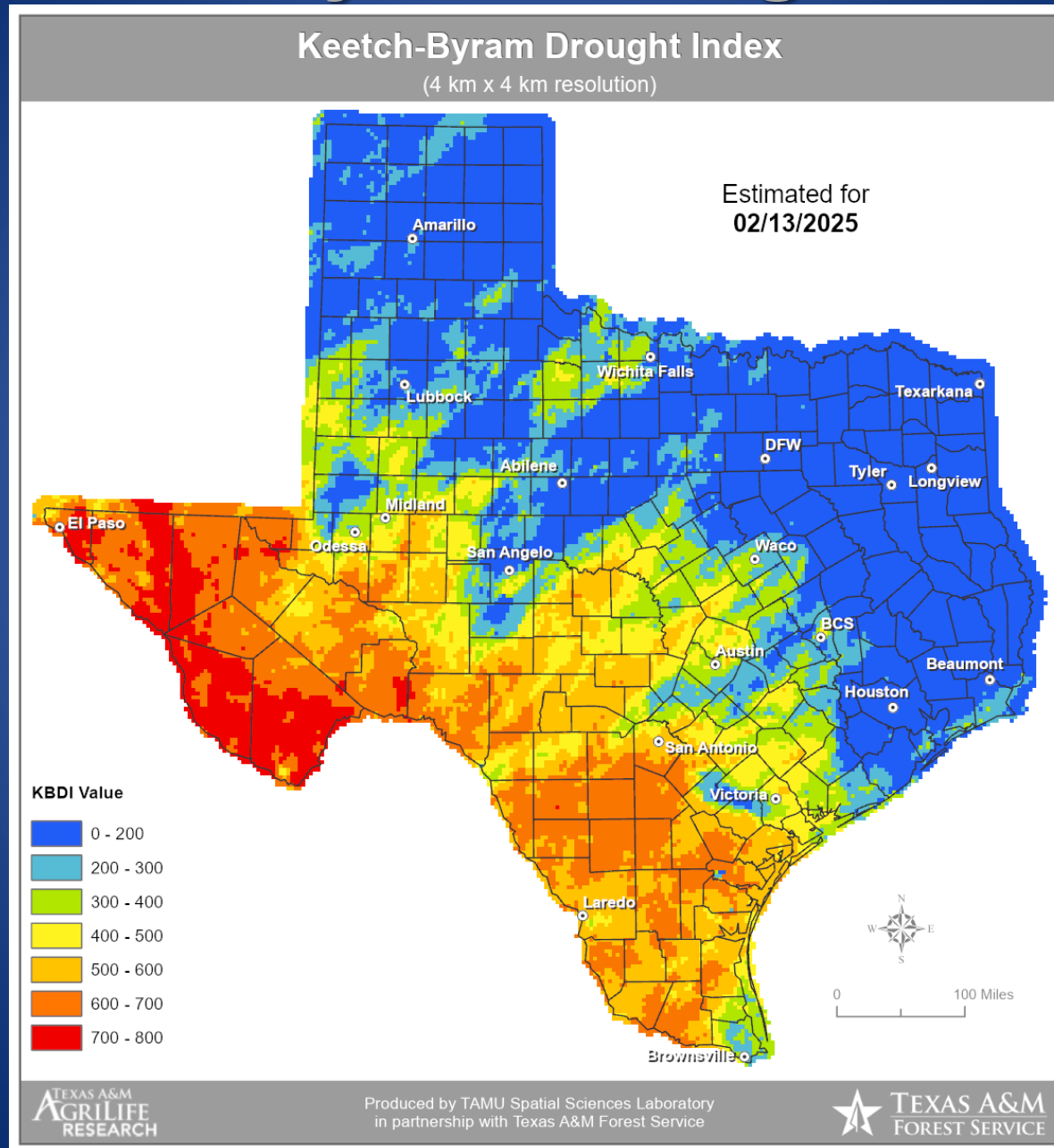
County burn ban orders are established by county judges and/or county commissioners' courts. Texas A&M Forest Service is not responsible for establishing or removing burning bans. Texas A&M Forest Service is updating and displaying this information daily as a public service.

For more information please contact your local county judge's office or county website.

RED FLAG WARNINGS: www.weather.gov

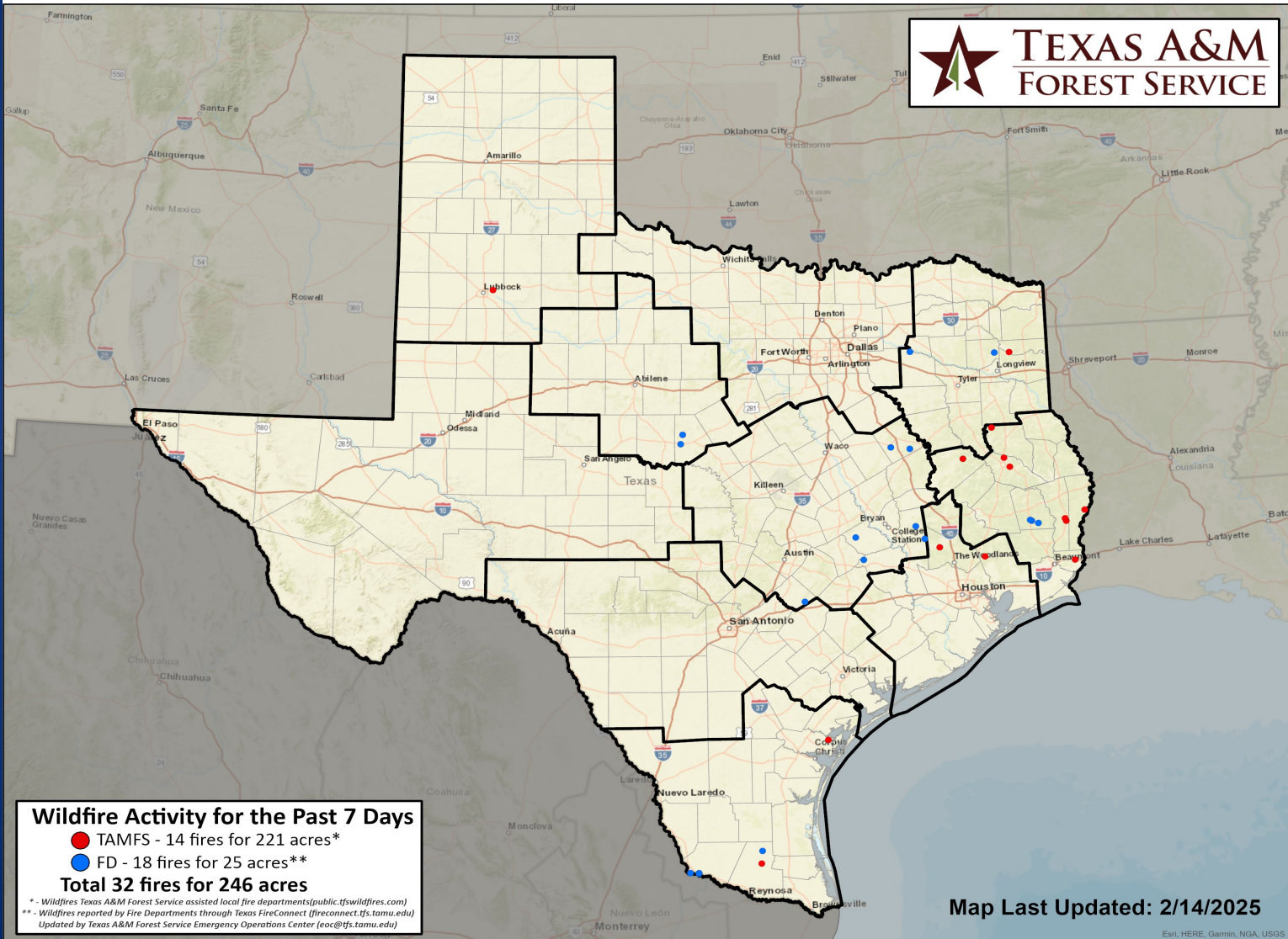
Additional map formats available at <https://tfsweb.tamu.edu/Burnbans/>

Keetch-Byram Drought Index



Fire Activity (*Last 24 Hours)

Report of 54 (No Change) fires and 5,797 (No Change) acres have been burned this year. There are 99 (No Change) counties with burn bans. The Keetch-Byram Drought Index list contains 73 (-2) counties with an average over 400.



Training

DATES		TITLE	COURSE	LOCATION
02/10/25	02/14/25	All-Hazards Incident Management Team	O-305	Austin
02/12/25	02/14/25	Intermediate Incident Command System for Expanding Incidents	G-300	Houston
02/13/25	02/14/25	Advanced Incident Command System for Complex Incidents	G-400	Beaumont
02/13/25	02/14/25	Advanced Incident Command System for Complex Incidents	G-400	Seguin

Statewide Significant Events

DATES		LOCATION	EVENT
02/07/25	02/24/25	San Antonio	San Antonio Stock Show and Rodeo
02/14/25	02/16/25	Arlington	Shriners Children's College Showdown Weekend 1 - GLF