

# Texas Division of Emergency Management Texas State Operations Center



**Saturday, February 15th, 2025  
As of 0900 CDT**

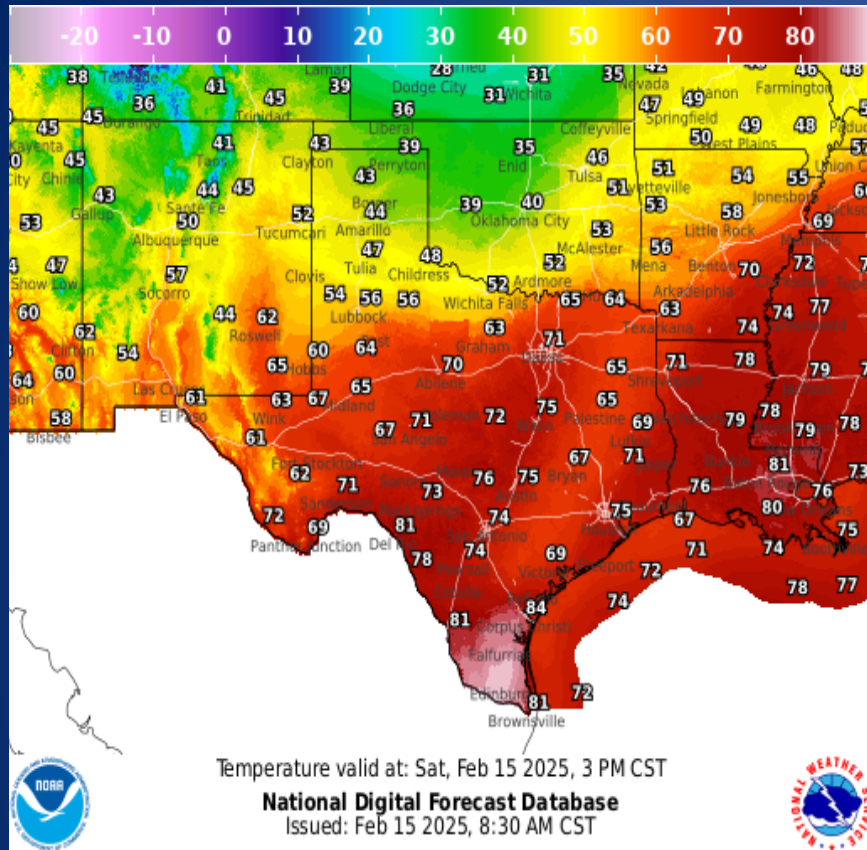
# Incidents Reported to the State Operations Center (last 24 hours)

DATE	SUBJECT	LOCATION
02/14/25	Final Report of the Boil Water Notice	Brazoria County
02/14/25	Final Report of the Boil Water Notice	Harris County
02/14/25	Preliminary Earthquake Report (M5.0)	Culberson County
02/15/25	Initial Report of a Pipeline Explosion	Reeves County
02/15/25	Updated: Preliminary Earthquake Report (M5.0)	Reeves County
02/15/24	Preliminary Earthquake Report (M3.8)	Reeves County
02/15/25	Final Report of the Pipeline Explosion	Reeves County

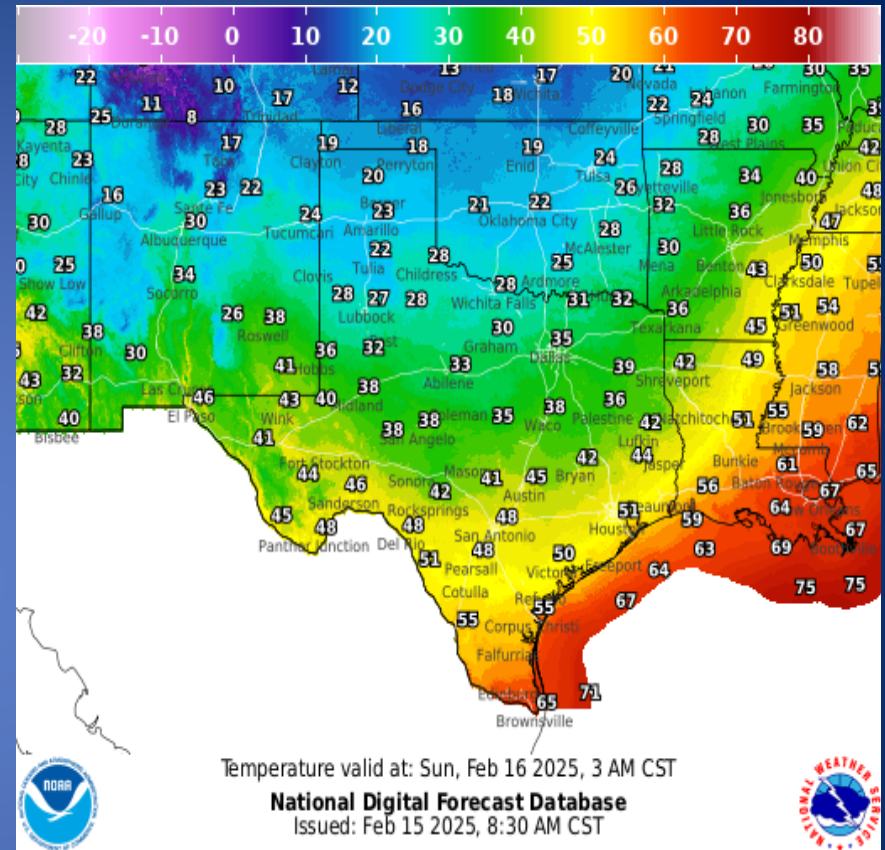
# Informational Products Distributed by the State Operations Center

DATE	SUBJECT
02/14/25	NWS Fort Worth: Cold temperatures and potential winter precipitation next week
02/14/25	NWS Lake Charles, LA: Decision Support Packet
02/14/25	NWS Norman, OK: Upcoming Winter Weather & Dangerous Cold
02/14/25	NWS Austin/San Antonio: Situation Report: Hard Freezes Possible Next Week
02/14/25	NWS Lake Charles, LA: Decision Support Packet: 1 PM Update
02/14/25	Texas Special Events List
02/15/25	NWS Brownsville: Wind Advisory & High Risk of Rip Currents
02/15/25	NWS Shreveport, LA: Severe Thunderstorms Likely This Afternoon and Evening
02/15/25	Daily NWS Threat Brief for FEMA Region 6
02/15/25	NWS Lake Charles, LA: DSS Packet
02/15/25	NWS Amarillo: Winter Weather Potential Today

# Weather Forecast



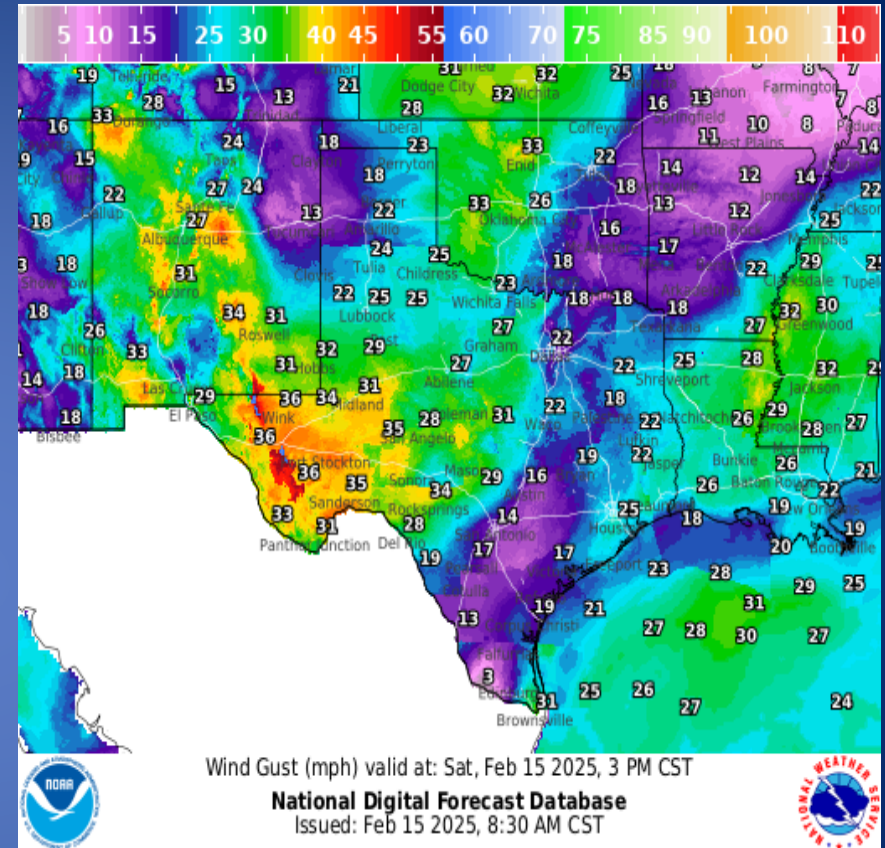
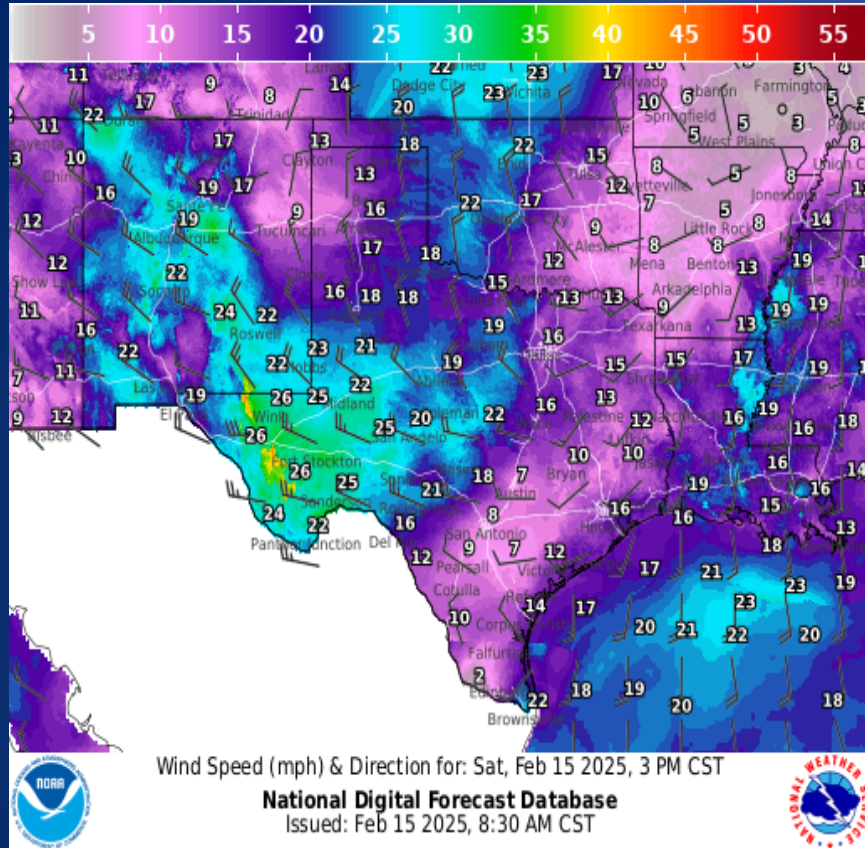
## Highs



## Lows



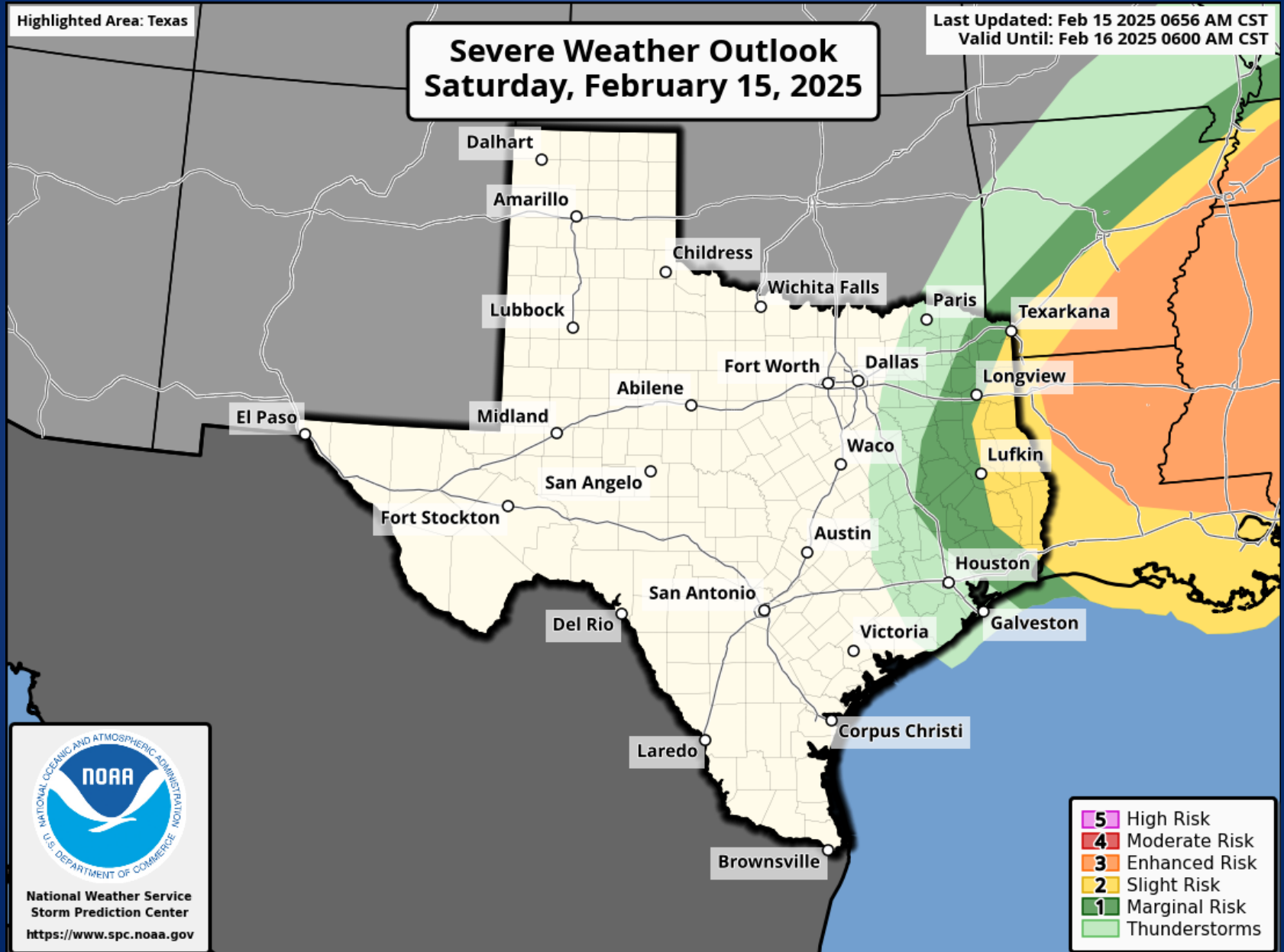
# Weather Forecast



## Wind Speeds

## Gusts

# Hazardous Weather

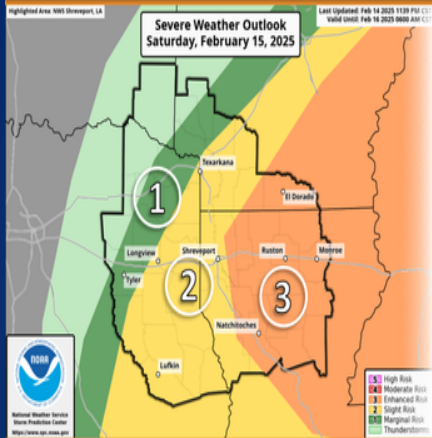


# Hazardous Weather

## Severe Weather Threat Today

Level 3 of 5: Enhanced Risk

Have Multiple Ways to Get Severe Weather Warnings  
Latest info at [weather.gov/shv](https://weather.gov/shv)



Early Afternoon - Mid-Evening



Highest Risk for Severe Storms  
Across Southern Arkansas, North  
Louisiana, and extreme Eastern  
Texas.

Potential Hazards:



- Isolated strong tornadoes possible.
- Damaging wind gusts of 60 + MPH
- Large hail of quarter size or larger
- Heavy rainfall which may result in localized flooding of low lying, poor drainage areas



[weather.gov/shv](https://weather.gov/shv)

National Weather Service - Shreveport, LA

Follow: [X](#) [f](#) [@NWSShreveport](#)

Updated: Sat Feb 15, 2025 1:55 AM

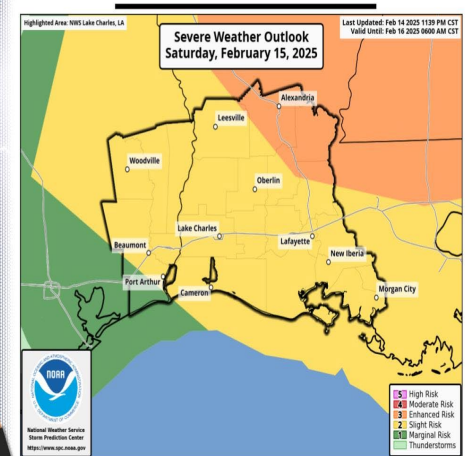

The potential for severe thunderstorms will increase this afternoon through mid-evening along and ahead of a cold front. Damaging winds, large hail, and isolated tornadoes will all be possible, with the potential for heavy rainfall which may result in minor flooding of low lying, poor drainage areas.

## Damaging Thunderstorms

Enhanced Risk for Severe Thunderstorms

Saturday Afternoon - Evening

Chances exist for all modes of severe weather



[weather.gov/LakeCharles](https://weather.gov/LakeCharles)

National Weather Service - Lake Charles, LA

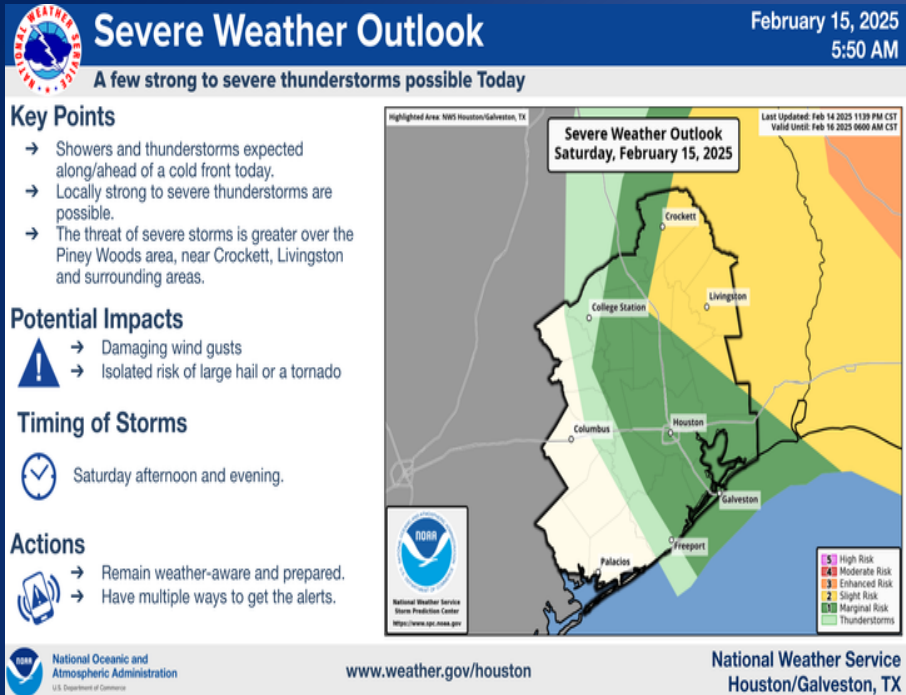
Follow: [X](#) [f](#) [@NWSLakeCharles](#)

Updated: Sat Feb 15, 2025 5:58 AM

Chances favor a risk for severe thunderstorms Saturday afternoon into the evening. Damaging wind gusts will be the primary risk, however, there also remains a low risk for tornadoes and large hail.




# Hazardous Weather



**A few strong to severe thunderstorms possible Today.**

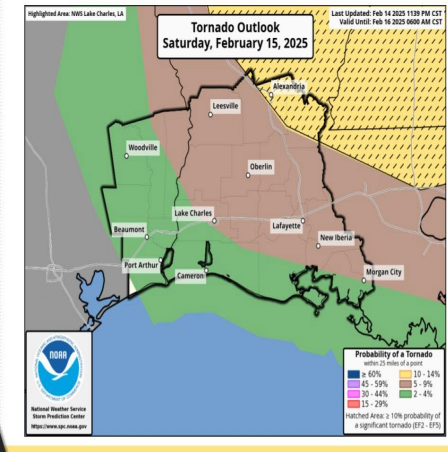
## Tornado Risk

Probability for Tornadoes



Saturday Afternoon - Evening

**There is between a 2 and 14 percent chance for a tornado within 25 miles of any given point.**




Updated: Sat Feb 15, 2025 6:00 AM

**There is a 10-14% chance for a tornado within 25 miles of any given point, along with a greater than 10% prob of a significant tornado for portions of Central LA. The remainder of the area has a 2-9% chance of seeing a tornado within 25 miles of any given point.**




# Hazardous Weather

**Elevated Fire Weather Today** February 15, 2025 5:25 AM


 Late this morning through early evening


**RELATIVE HUMIDITY**  
As low as **10%**


**WINDS**  
West 20-35 mph  
(Stronger gusts possible)


 Southeastern New Mexico, Upper Trans Pecos, and all areas west of the Pecos River in West Texas

**PLAN** >>> **PREPARE** >>> **ACT**

 Properly dispose of cigarettes

 Secure loose chains and don't let them drag while you drive

 If you see smoke or a fire, report it immediately

 Obey any burn bans in effect for your location

National Oceanic and Atmospheric Administration  
U.S. Department of Commerce

National Weather Service  
Midland/Odessa, TX

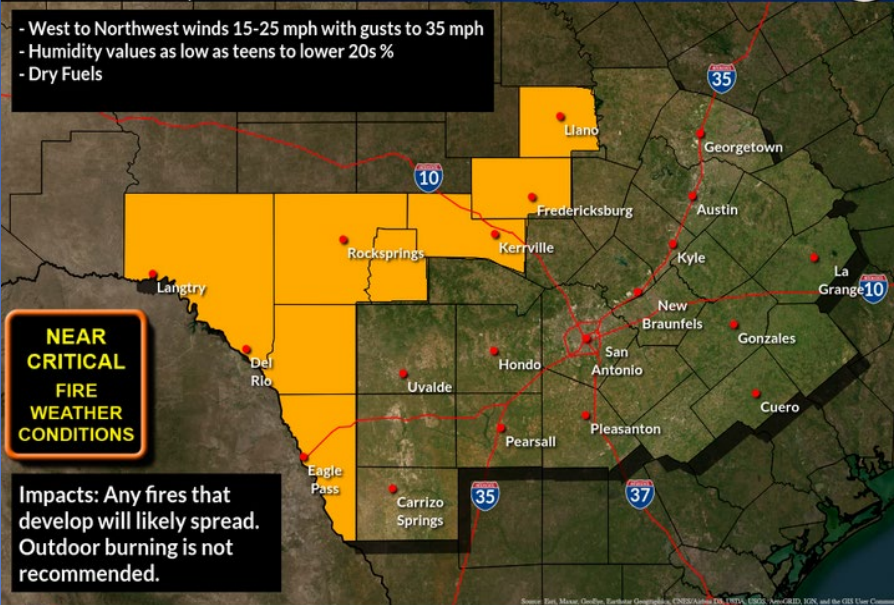
Elevated fire weather conditions are expected today west of the Pecos River. Windy conditions and low relative humidities will increase the likelihood for initial attack grass fires. A Rangeland Fire Danger Statement has been issued

**Near Critical Fire Weather Conditions** Weather Forecast Office Austin/San Antonio, TX  
1 PM until 7 PM CST Today  
Issued Feb 15, 2025 2:03 AM CST

- West to Northwest winds 15-25 mph with gusts to 35 mph  
- Humidity values as low as teens to lower 20s %  
- Dry Fuels

**NEAR CRITICAL FIRE WEATHER CONDITIONS**

Impacts: Any fires that develop will likely spread. Outdoor burning is not recommended.



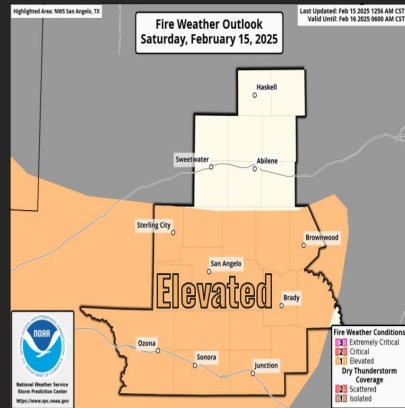
f t v NWSSanAntonio weather.gov/ewx

Near critical fire weather conditions for the Hill Country, Edwards Plateau and Rio Grande due to strong northwest winds and low relative humidity values this afternoon in the wake of a Pacific front.

# Hazardous Weather

## Increased Risk For Fires Today

*Avoid Outdoor Burning!*



Elevated to near critical fire weather conditions will occur this afternoon as humidity values drop and west winds pick up to 15 to 25 mph with some higher gusts. These conditions will allow fires to spread more easily.



Fire weather conditions will peak in the 12 to 6 PM time frame



- Make sure chains are not dragging from your car
- Don't drive on dry grass
- Avoid outdoor burning



National Weather Service - San Angelo  
weather.gov/SJT

Updated: Sat Feb 15, 2025 4:32 AM

**The combination of gusty west winds and dry conditions will result in elevated fire weather conditions today south of I-20. Please follow fire safety precautions.**

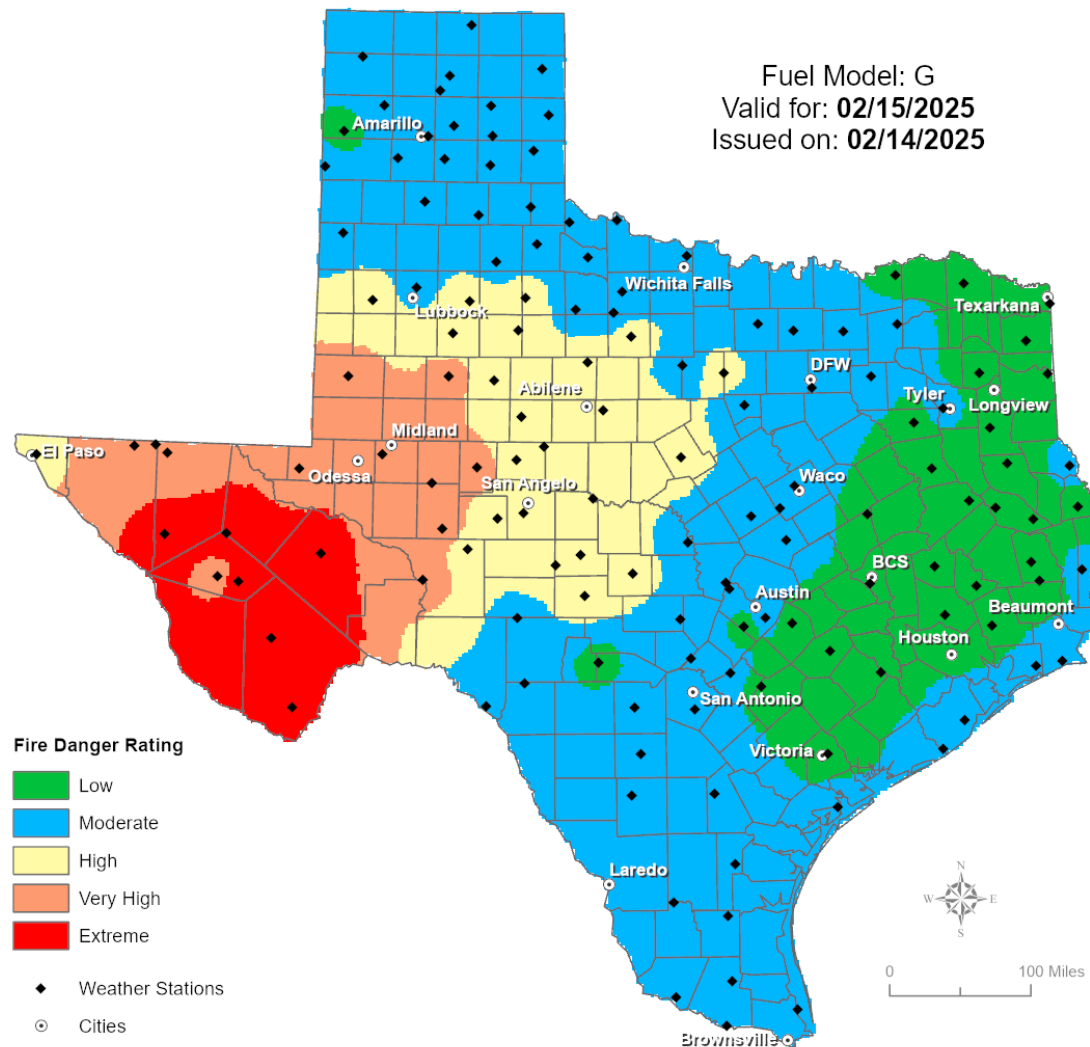
# Weather Advisory/Statement/Watch/Warning Issued

DATE	WARNING TYPE	LOCATION
02/14/25	Flood Warning	Anderson, Cherokee, Gregg, Henderson, Houston, Kilgore, Nacogdoches, Navarro, Newton, Orange, Rusk, San Augustine, and Shelby Counties
02/14/25	High Wind Warning	Brewster, Jeff Davis, and Presidio Counties
02/15/25	Dense Fog Advisory	Aransas, Austin, Bee, Brazoria, Brazos, Burleson, Calhoun, Chambers, Colorado, Duval, Fort Bend, Galveston, Goliad, Grimes, Harris, Harrison, Houston, Jackson, Jim Wells, Kleberg, La Salle, Liberty, Live Oak, Madison, Matagorda, McMullen, Montgomery, Nueces, Polk, Refugio, San Jacinto, San Patricio, Trinity, Victoria, Walker, Waller, Washington, and Wharton Counties



# Fire Danger Forecast

## Forecast Fire Danger



# Burn Ban

## OUTDOOR BURN BANS

February 14, 2025

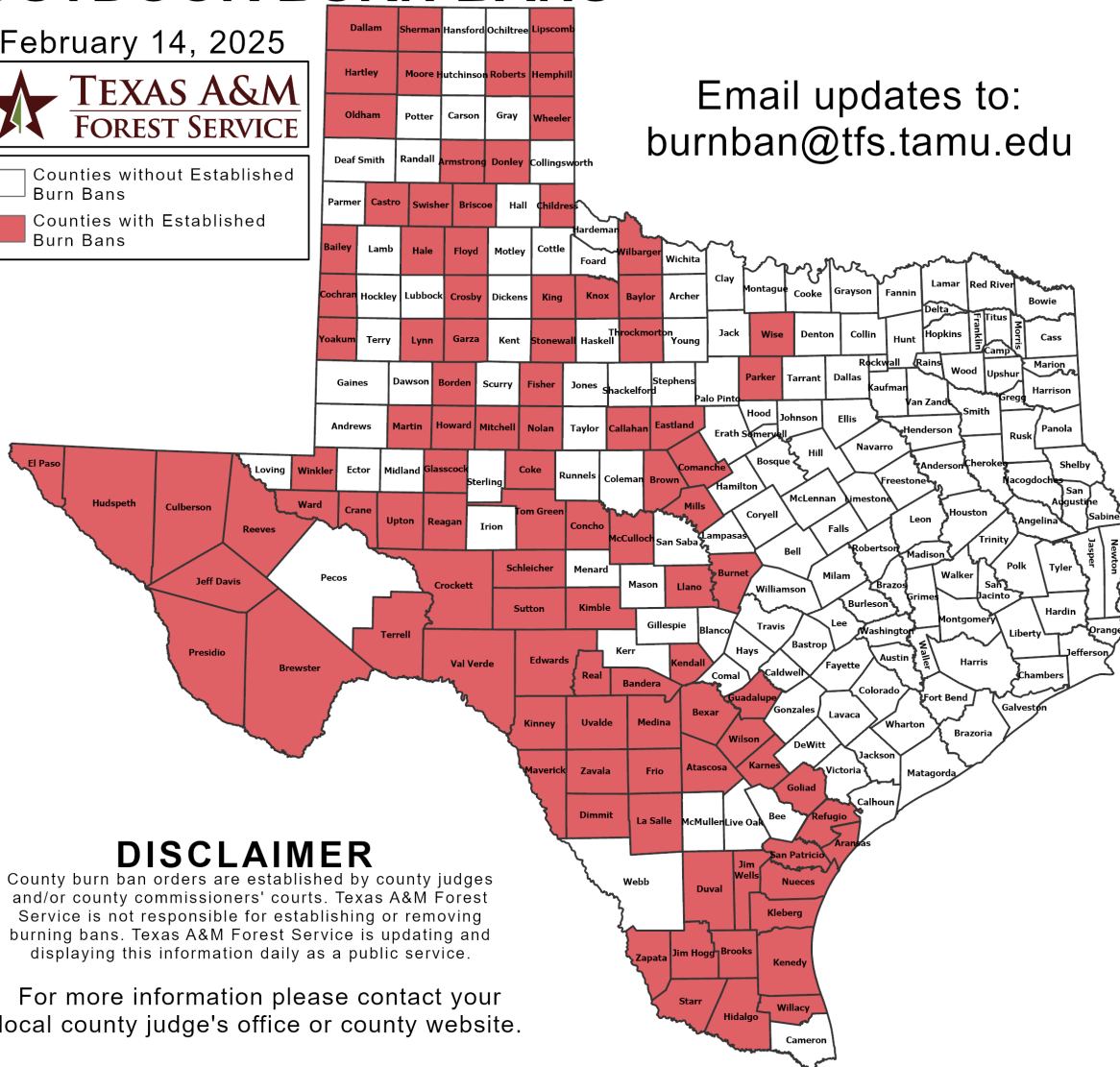


□ Counties without Established Burn Bans  
■ Counties with Established Burn Bans

Email updates to:  
[burnban@tfs.tamu.edu](mailto:burnban@tfs.tamu.edu)

### Counties with Burn Bans: 99

Aransas	Frio	Nolan
Armstrong	Garza	Nueces
Atascosa	Glasscock	Oldham
Bailey	Goliad	Parker
Bandera	Guadalupe	Presidio
Baylor	Hale	Reagan
Bexar	Hartley	Real
Borden	Hemphill	Reeves
Brewster	Hidalgo	Refugio
Briscoe	Howard	Roberts
Brooks	Hudspeth	San Patricio
Brown	Jeff Davis	Schleicher
Burnet	Jim Hogg	Sherman
Callahan	Jim Wells	Starr
Castro	Karnes	Stonewall
Childress	Kendall	Sutton
Cochran	Kenedy	Swisher
Coke	Kimble	Terrell
Comanche	King	Throckmorton
Concho	Kinney	Tom Green
Crane	Kleberg	Upton
Crockett	Knox	Uvalde
Crosby	La Salle	Val Verde
Culberson	Lipscomb	Ward
Dallam	Llano	Wheeler
Dimmit	Lynn	Wilbarger
Donley	McCulloch	Willacy
Duval	Martin	Wilson
Eastland	Maverick	Winkler
Edwards	Medina	Wise
El Paso	Mills	Yoakum
Fisher	Mitchell	Zapata
Floyd	Moore	Zavala



### DISCLAIMER

County burn ban orders are established by county judges and/or county commissioners' courts. Texas A&M Forest Service is not responsible for establishing or removing burning bans. Texas A&M Forest Service is updating and displaying this information daily as a public service.

For more information please contact your local county judge's office or county website.

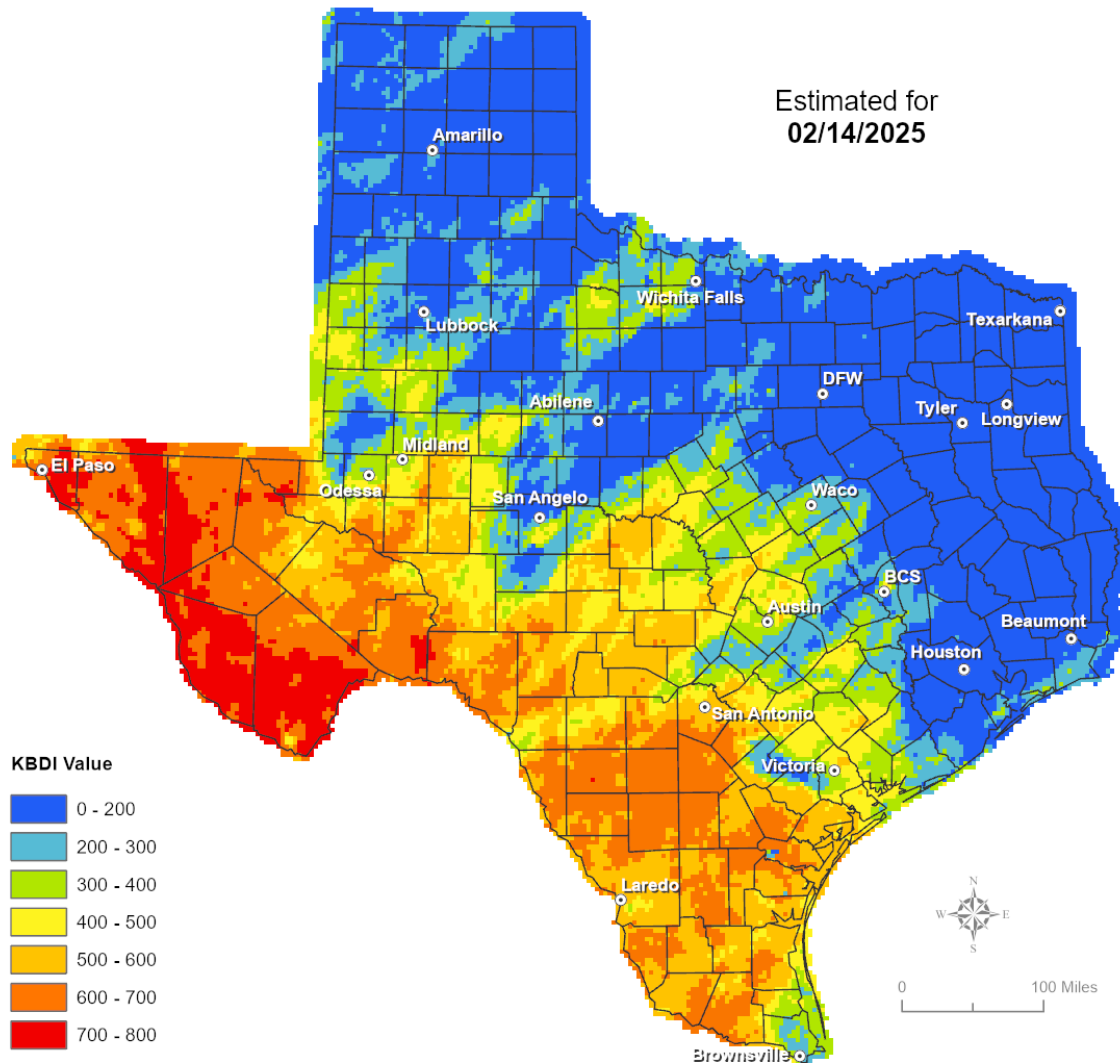
RED FLAG WARNINGS: [www.weather.gov](http://www.weather.gov)  
Additional map formats available at <http://tfsweb.tamu.edu/Burnbans/>

# Keetch-Byram Drought Index

## Keetch-Byram Drought Index

(4 km x 4 km resolution)

Estimated for  
02/14/2025



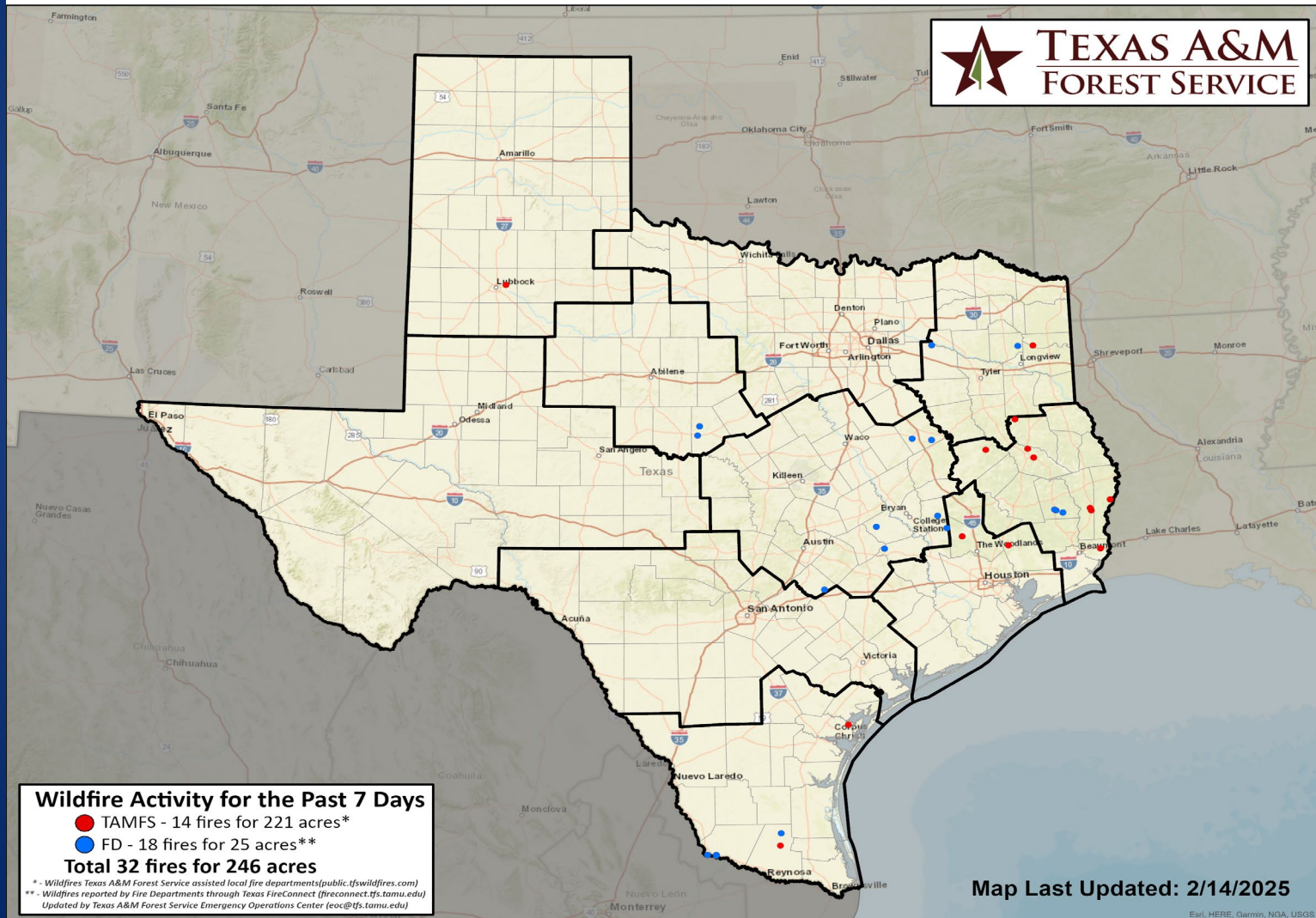


# Fire Weather Warnings/Statements

DATE	WARNING TYPE	LOCATION
12/15/25	Fire Danger Statement	Brewster, Brown, Callahan, Coke, Coleman, Concho, Crockett, Culberson, Edwards, Fisher, Gillespie, Haskell, Irion, Jeff Davis, Jones, Kerr, Kimble, Kinney, Loving, Mason, Maverick, McCulloch, Menard, Nolan, Pecos, Presidio, Real, Reeves, Runnels, San Saba, Schleicher, Shackelford, Sutton, Taylor, Terrell, Throckmorton, Tom Green, Val Verde, Ward, and Winkler Counties

# Fire Activity (\*Last 24 Hours)

Report of 54 (No Change) fires and 5,797 (No Change) acres have been burned this year. There are 99 (No Change) counties with burn bans. The Keetch-Byram Drought Index list contains 73 (No Change) counties with an average over 400.



# Statewide Significant Events

DATES		LOCATION	EVENT
02/07/25	02/24/25	San Antonio	San Antonio Stock Show and Rodeo
02/14/25	02/16/25	Arlington	Shriners Children's College Showdown Weekend 1 - GLF
02/15/25	02/15/25	Houston	HBCU Classic Baseball Tournament