

Texas Division of Emergency Management Texas State Operations Center



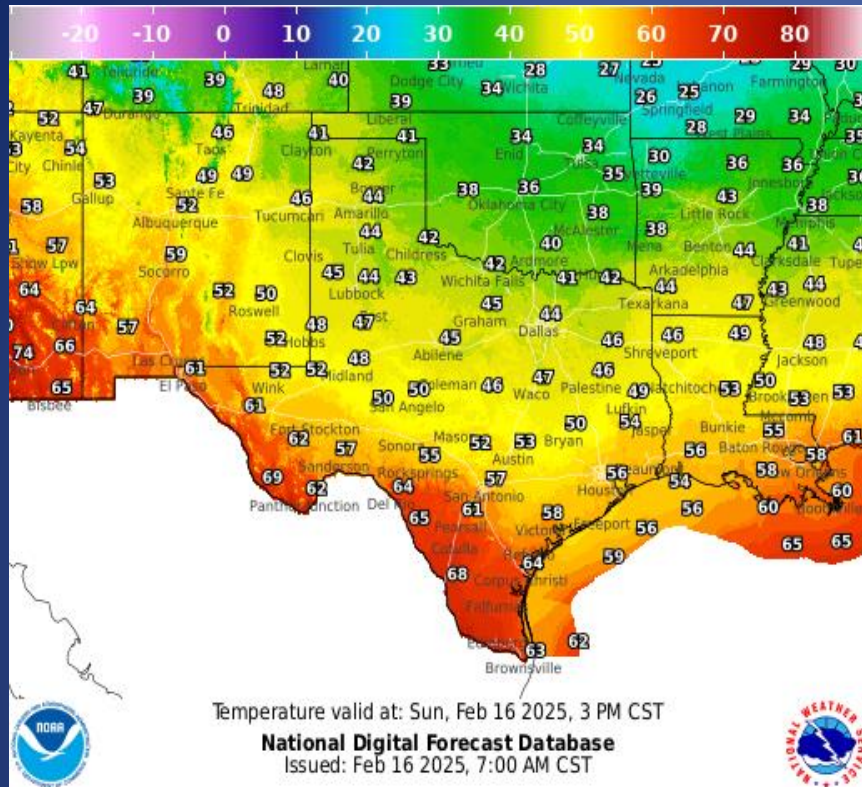
Incidents Reported to the State Operations Center (last 24 hours)

DATE	SUBJECT	LOCATION
02/15/25	Initial and Final Report of a Grassfire	Cameron County
02/15/25	Initial Report of a Wildland Fire	Comanche County
02/15/25	Final Report of the Boil Water Notice	Mitchell County
02/15/25	Initial Report of a Power Outage	Hamilton County
02/15/25	Final Report of the Hazmat Incident	Culberson County
02/15/25	Preliminary Earthquake Report (M3.0)	Wilson County
02/15/25	Final Report of a Power Outage	Hamilton County

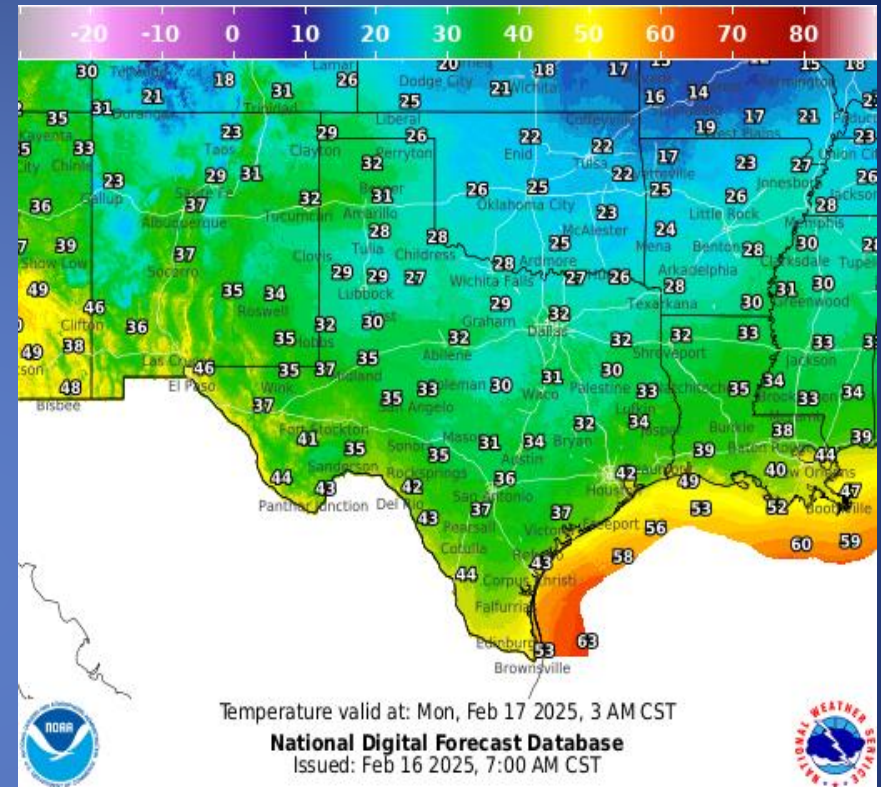
Informational Products Distributed by the State Operations Center

DATE	SUBJECT
02/15/25	NWS Fort Worth: Very Cold Temperatures and Potential Winter Precipitation Next Week
02/15/25	NWS Norman, OK: Upcoming Winter Weather & Dangerous Cold
02/15/25	NWS Austin/San Antonio: SitRep Winter Update Cold Weather Next Week
02/16/25	NWS Brownsville: Rip Current Risk High
02/16/25	Daily NWS Threat Brief for FEMA Region 6

Weather Forecast

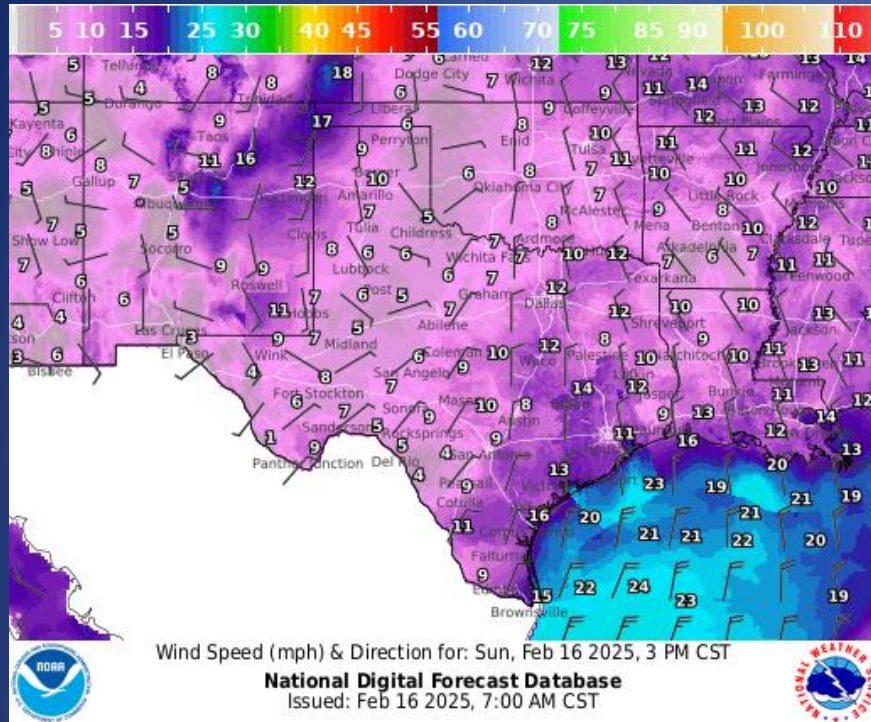


Highs

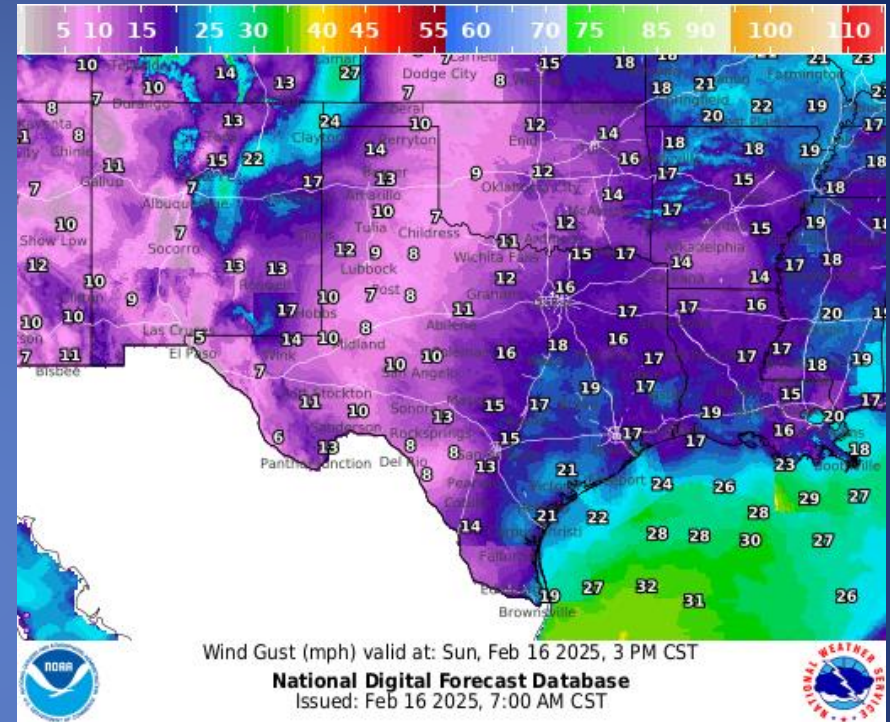


Lows

Weather Forecast



Wind Speeds



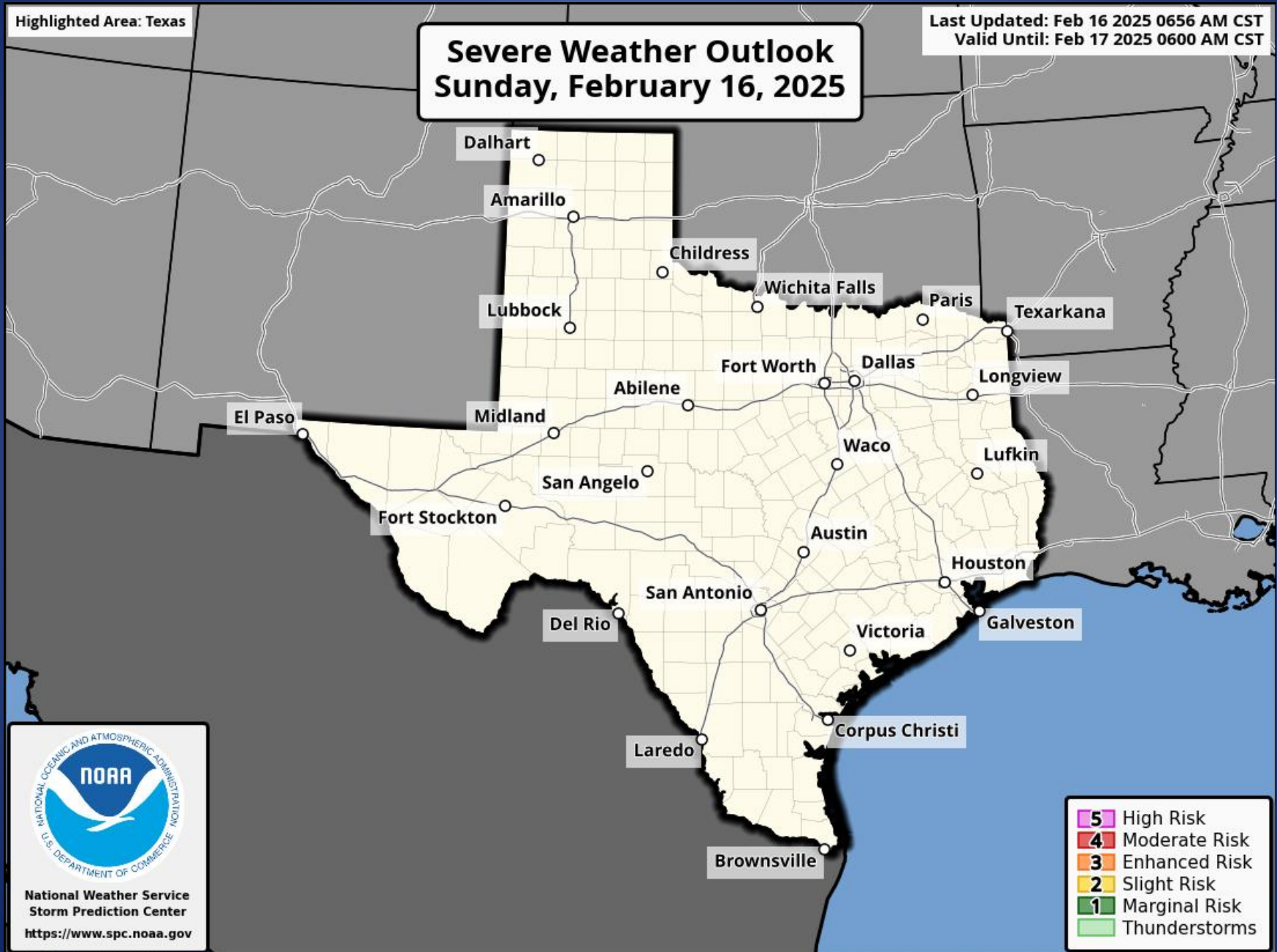
Gusts

Hazardous Weather

Highlighted Area: Texas

Severe Weather Outlook Sunday, February 16, 2025

Last Updated: Feb 16 2025 0656 AM CST
Valid Until: Feb 17 2025 0600 AM CST



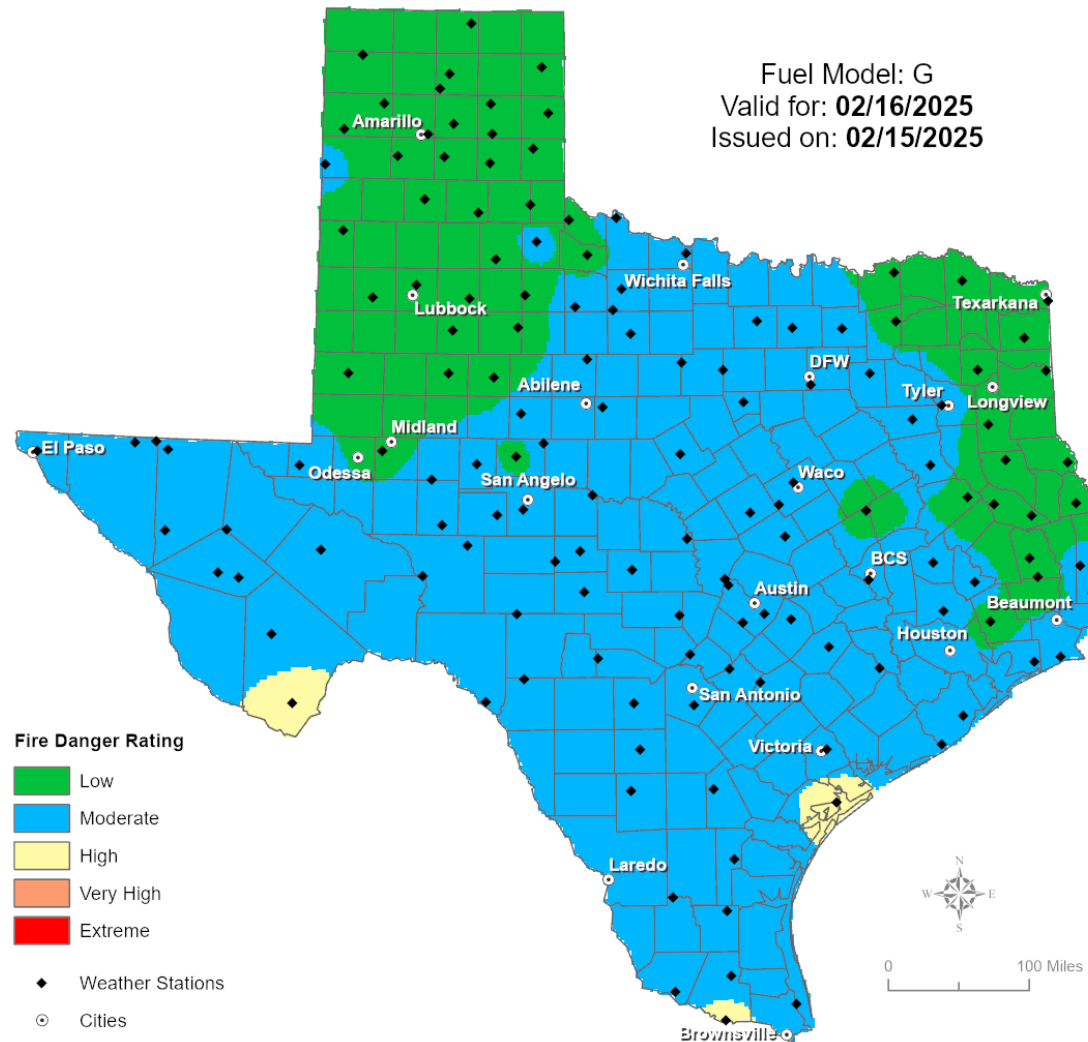
National Weather Service
Storm Prediction Center
<https://www.spc.noaa.gov>

Weather Advisory/Statement/Watch/Warning Issued

DATE	WARNING TYPE	LOCATION
02/15/25	Dense Fog Advisory	Aransas, Bee, Calhoun, Duval, Goliad, Jim Wells, Kleberg, La Salle, Live Oak, McMullen, Nueces, Refugio, San Patricio and Victoria Counties
02/15/25	Flood Warning	Franklin, Morris and Titus Counties
02/15/25	Dust Storm Warning	Culberson and Jeff Davis Counties
02/15/25	Tornado Watch	Sabine, San Augustine and Shelby Counties
02/15/25	Severe Thunderstorm Warning	Sabine County
02/16/25	Extreme Cold Watch	Archer, Armstrong, Bailey, Baylor, Carson, Castro, Childress, Clay, Cochran, Collingsworth, Cottle, Crosby, Dallam, Deaf Dickens, Donley, Floyd, Foard, Garza, Gray, Hale, Hansford, Hardeman, Hartley, Hemphill, Hockley, Hutchinson, Kent, King, Knox, Lamb, Lipscomb, Lubbock, Lynn, Moore, Motley, Ochiltree, Oldham, Parmer, Potter, Randall, Roberts, Sherman, Smith, Stonewall, Swisher, Terry, Wheeler Wichita, Wilbarger and Yoakum Counties

Fire Danger Forecast

Forecast Fire Danger





Burn Ban

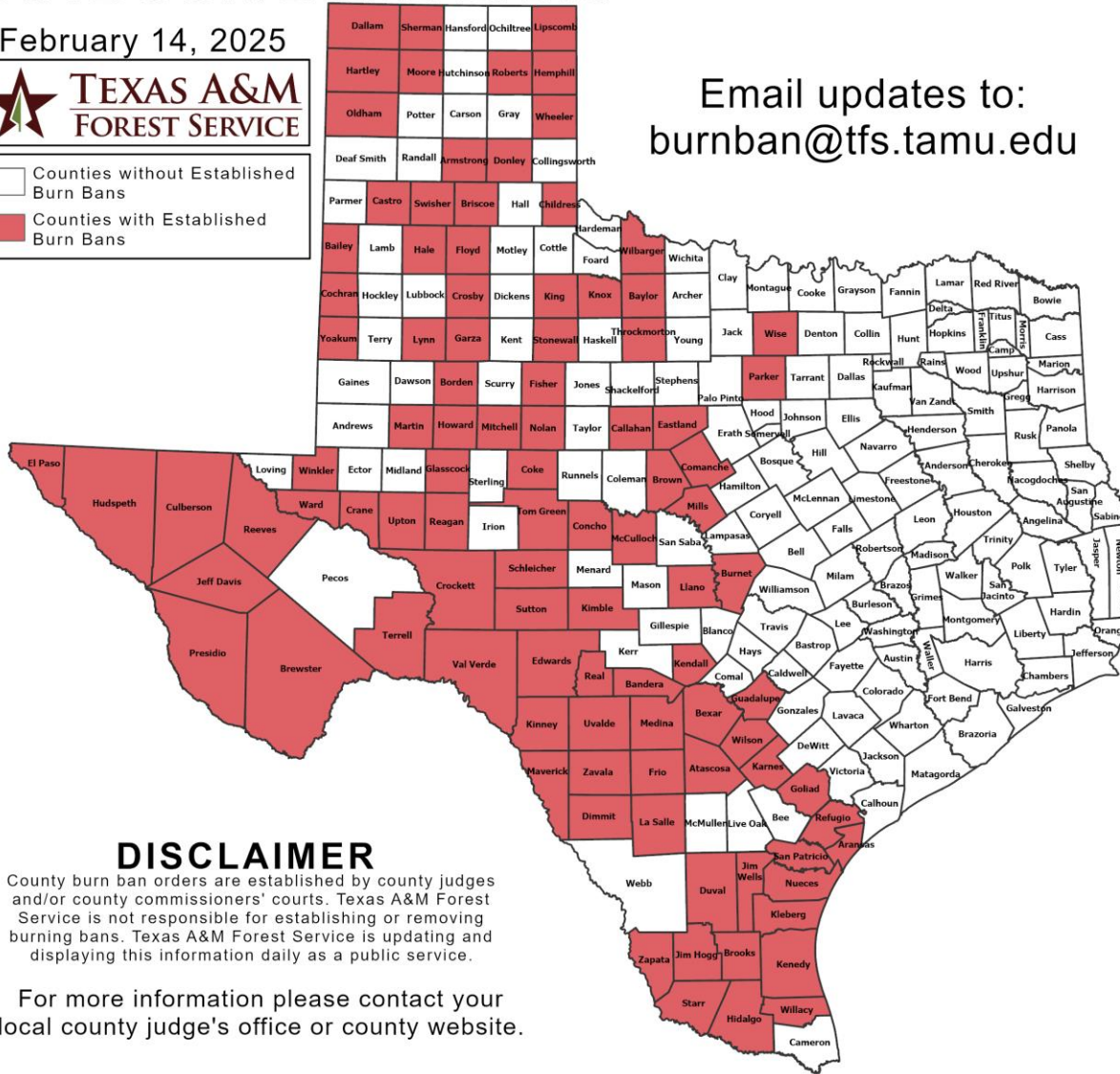
OUTDOOR BURN BANS

February 14, 2025



 Counties without Established Burn Bans
 Counties with Established Burn Bans

Email updates to:
burnban@tfs.tamu.edu



Counties with Burn Bans: 99

Aransas	Frio	Nolan
Armstrong	Garza	Nueces
Atascosa	Glasscock	Oldham
Bailey	Goliad	Parker
Bandera	Guadalupe	Presidio
Baylor	Hale	Reagan
Bexar	Hartley	Real
Borden	Hemphill	Reeves
Brewster	Hidalgo	Refugio
Briscoe	Howard	Roberts
Brooks	Hudspeth	San Patricio
Brown	Jeff Davis	Schleicher
Burnet	Jim Hogg	Sherman
Callahan	Jim Wells	Starr
Castro	Karnes	Stonewall
Childress	Kendall	Sutton
Cochran	Kenedy	Swisher
Coke	Kimble	Terrell
Comanche	King	Throckmorton
Concho	Kinney	Tom Green
Crane	Kleberg	Upton
Crockett	Knox	Uvalde
Crosby	La Salle	Val Verde
Culberson	Lipscomb	Ward
Dallam	Llano	Wheeler
Dimmit	Lynn	Wilbarger
Donley	McClulloch	Willacy
Duval	Martin	Wilson
Eastland	Maverick	Winkler
Edwards	Medina	Wise
El Paso	Mills	Yoakum
Fisher	Mitchell	Zapata
Floyd	Moore	Zavala

DISCLAIMER

County burn ban orders are established by county judges and/or county commissioners' courts. Texas A&M Forest Service is not responsible for establishing or removing burning bans. Texas A&M Forest Service is updating and displaying this information daily as a public service.

For more information please contact your local county judge's office or county website.

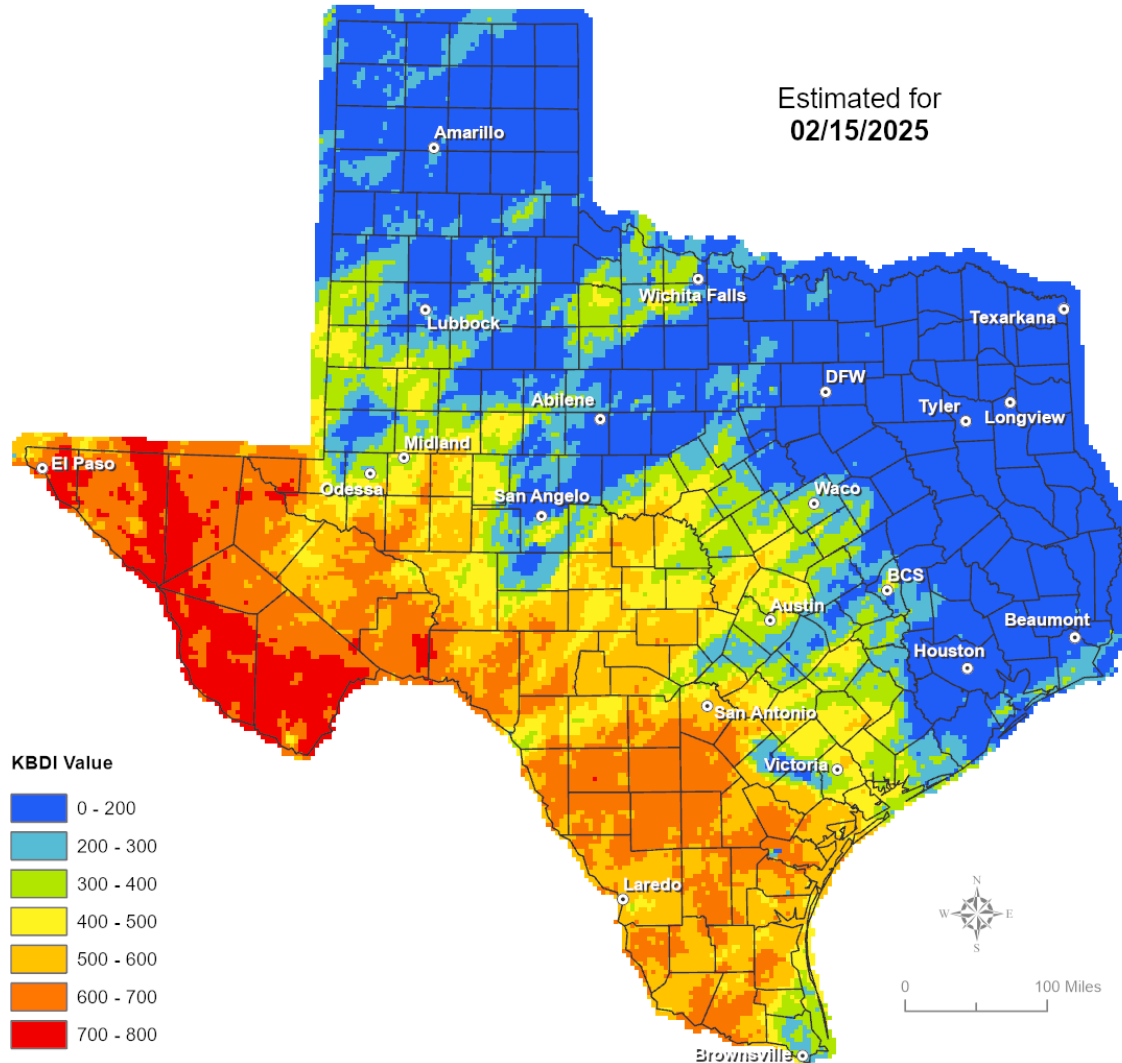
RED FLAG WARNINGS: www.weather.gov
Additional map formats available at <https://tfsweb.tamu.edu/Burnbans/>

Keetch-Byram Drought Index

Keetch-Byram Drought Index

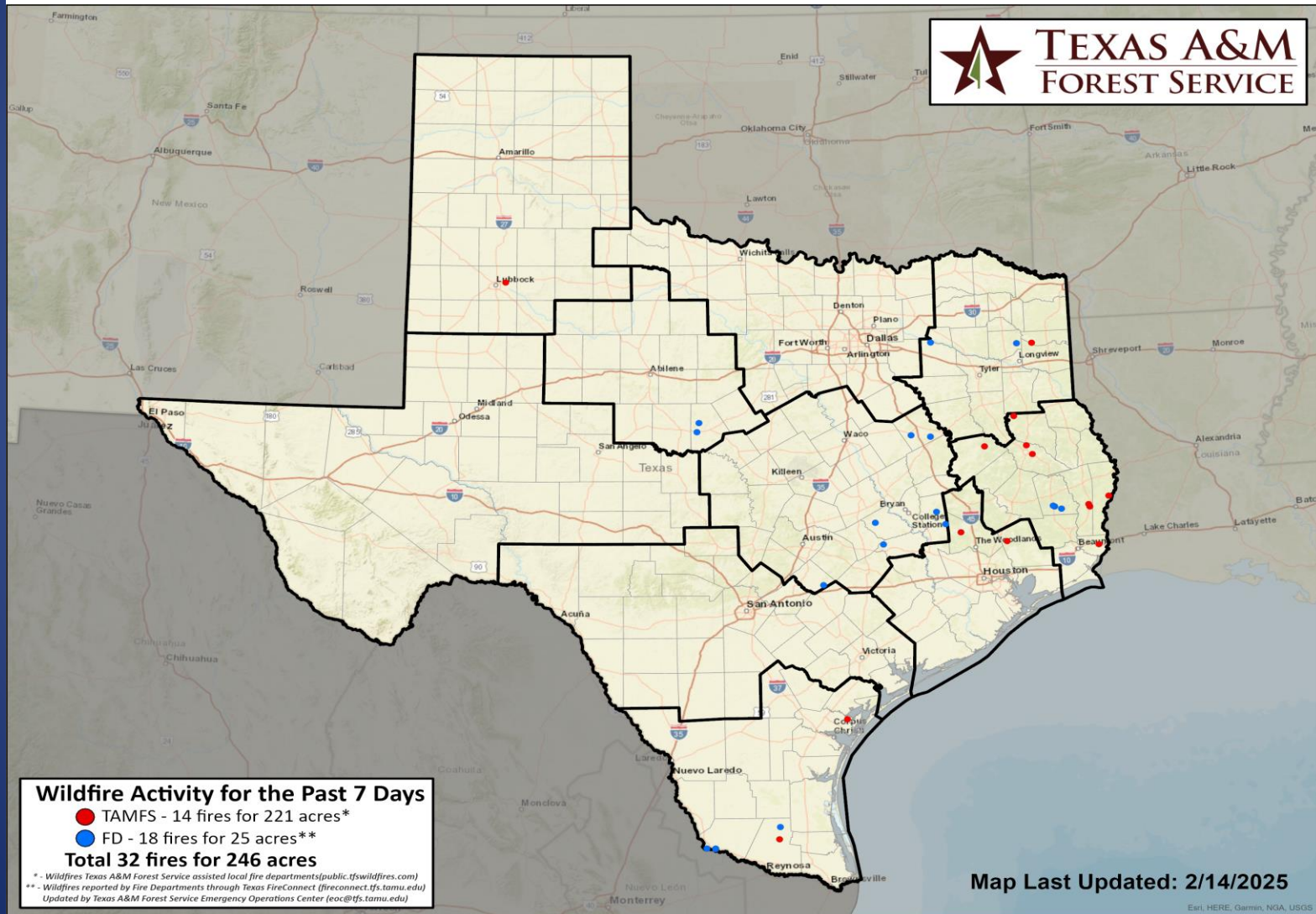
(4 km x 4 km resolution)

Estimated for
02/15/2025



Fire Activity (*Last 24 Hours)

Report of 54 (No Change) fires and 5,797 (No Change) acres have been burned this year. There are 99 (No Change) counties with burn bans. The Keetch–Byram Drought Index list contains 73 (No Change) counties with an average over 400.



Statewide Significant Events

DATES		LOCATION	EVENT
02/07/25	02/24/25	San Antonio	San Antonio Stock Show and Rodeo
02/14/25	02/16/25	Arlington	Shriners Children's College Showdown Weekend
02/16/25	02/16/25	Austin	Austin Marathon

Exercises

DATES	AGENCY/LOCATION	TYPE: EXERCISE NAME
02/17/25	Waller ISD / Waller Jr. High	Tabletop : Waller ISD Reunification