

Texas Division of Emergency Management Texas State Operations Center

Situation Awareness Brief



Monday, February 17th, 2025
As of 0900 CDT

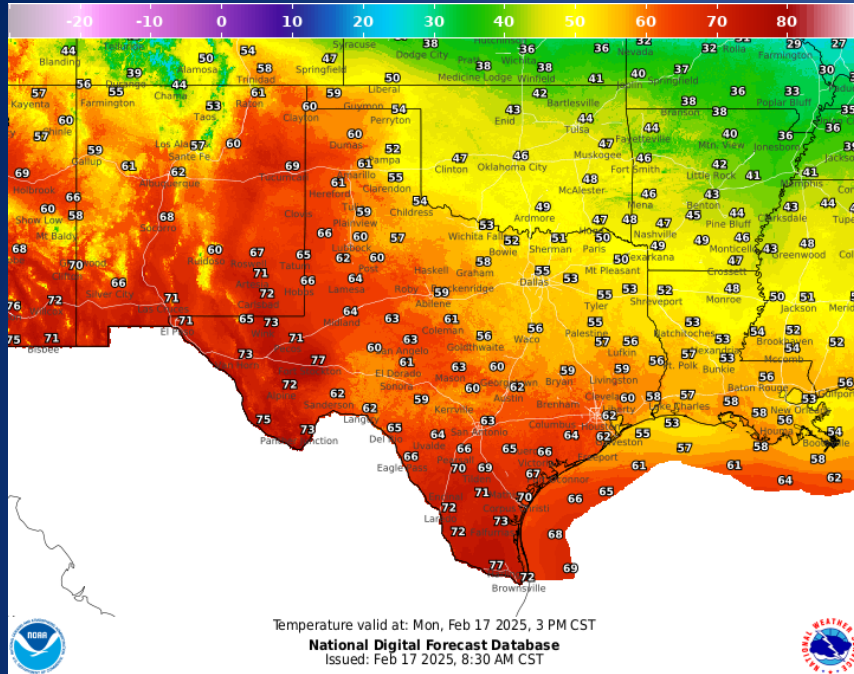
Incidents Reported to the State Operations Center (last 24 hours)

DATE	SUBJECT	LOCATION
02/16/25	Final Report of the Wildland Fire	Comanche County
02/16/25	Final Report of the Water Outage and Boil Water Notice	Ward County
02/16/25	Final Report of the Water Outage	Burnet County
02/16/25	Initial Report of the Medio Creek Fire	Bee County
02/16/25	Initial Report of a Grassfire	Matagorda County
02/16/25	Initial Report of a Road Closure (US-83)	Dimmit County
02/16/25	Update Report of a Grassfire and Hazmat Incident	Matagorda County
02/16/25	Final Report of a Grassfire and Hazmat Incident	Matagorda County
02/16/25	Final Report of a Road Closure (US-83)	Dimmit County
02/17/25	Initial and Final Report of an Aircraft Crash	Brazoria County

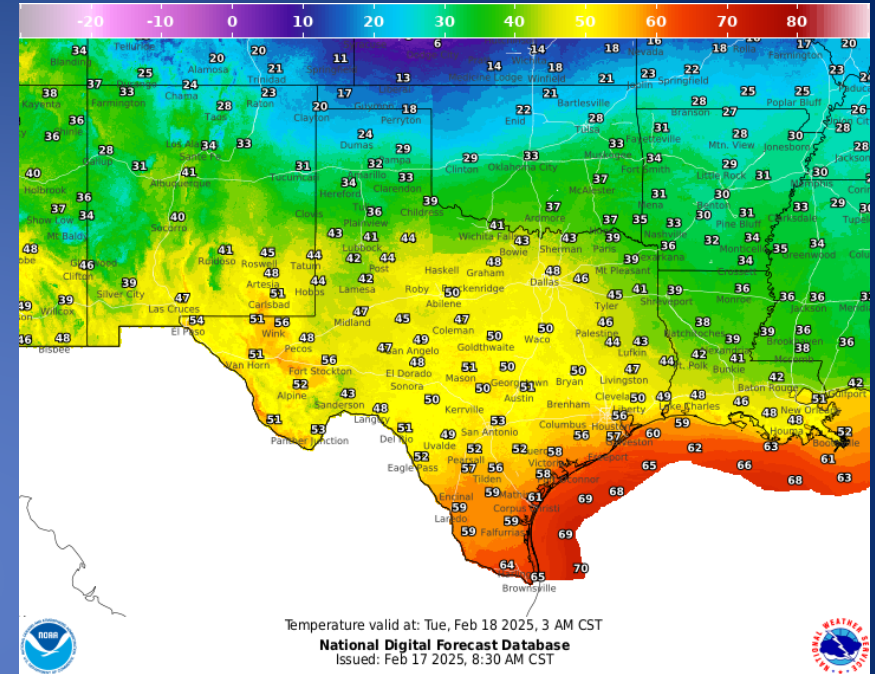
Informational Products Distributed by the State Operations Center

DATE	SUBJECT
02/16/25	NWS Fort Worth: Very Cold Temperatures and Potential Winter Precipitation this Week
02/16/25	NWS Norman, OK: Winter Weather Update
02/16/25	NWS Austin/San Antonio: SitRep Winter Update: Arctic Air Expected Tuesday through Saturday
02/17/25	NWS Corpus Christi: Very Cold Winter Weather This Week
02/17/25	Daily NWS Threat Brief for FEMA Region 6

Weather Forecast

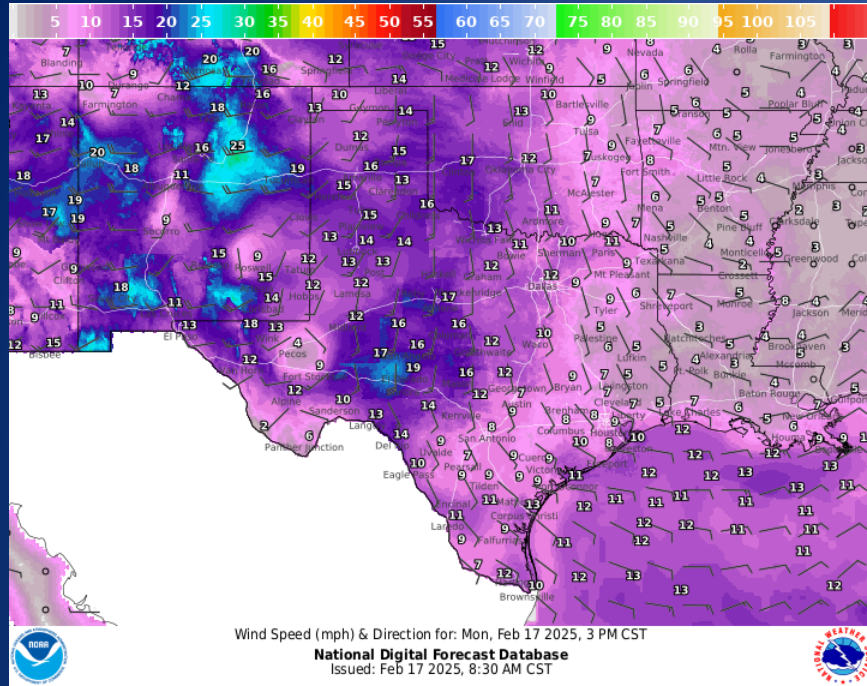


Highs

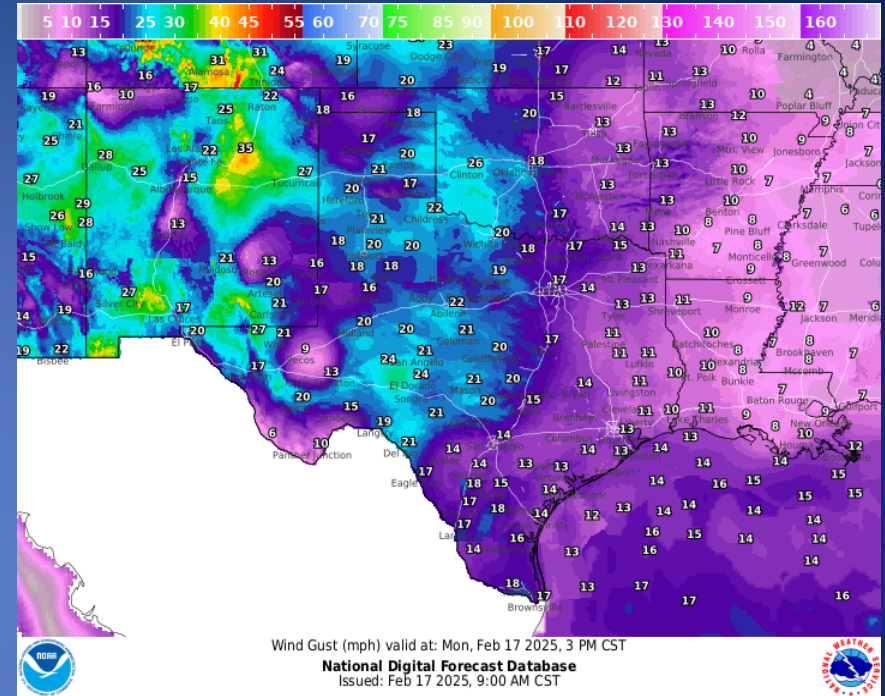


Lows

Weather Forecast



Wind Speeds



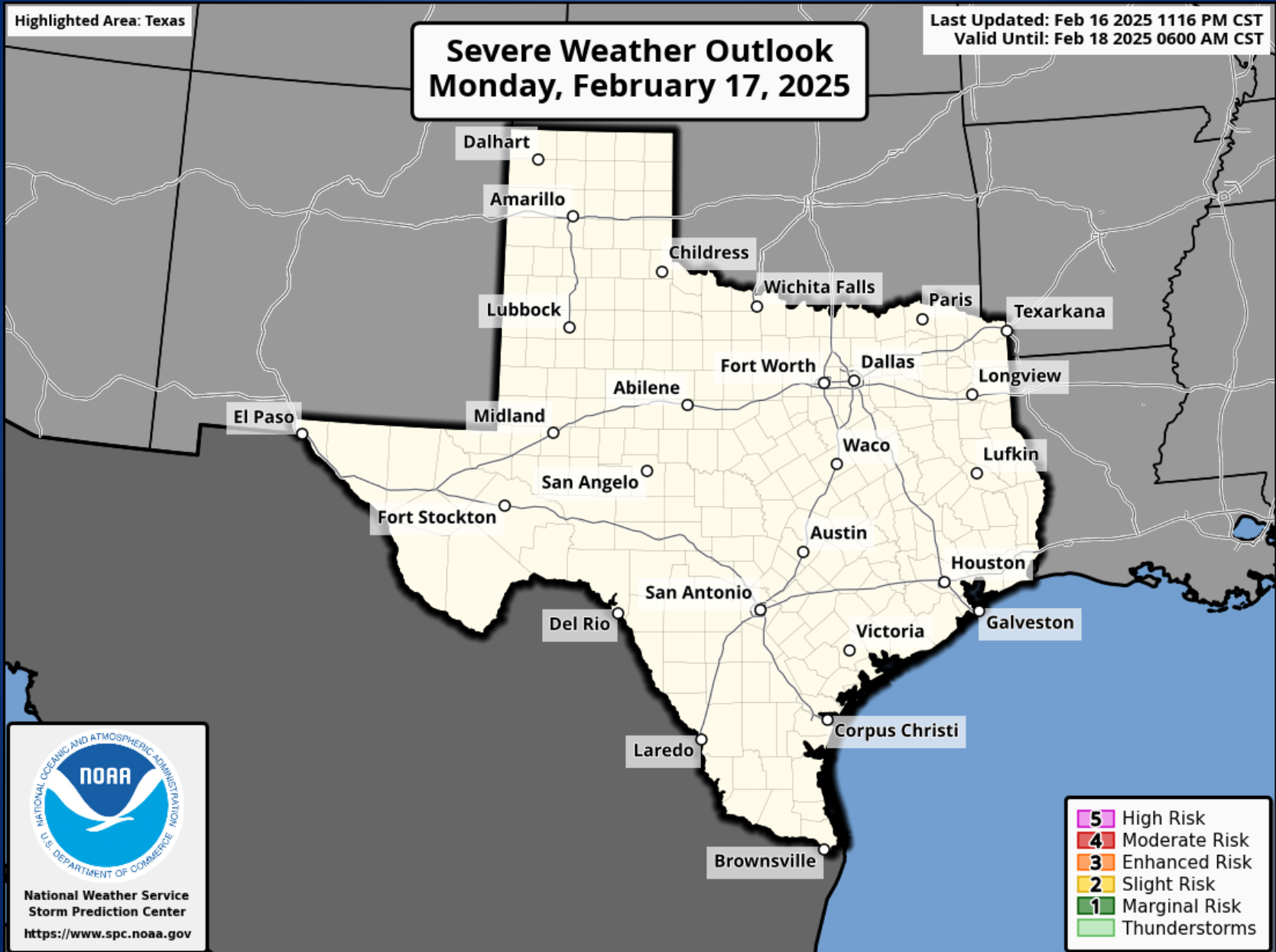
Gusts

Hazardous Weather

Highlighted Area: Texas

Severe Weather Outlook Monday, February 17, 2025

Last Updated: Feb 16 2025 1116 PM CST
Valid Until: Feb 18 2025 0600 AM CST

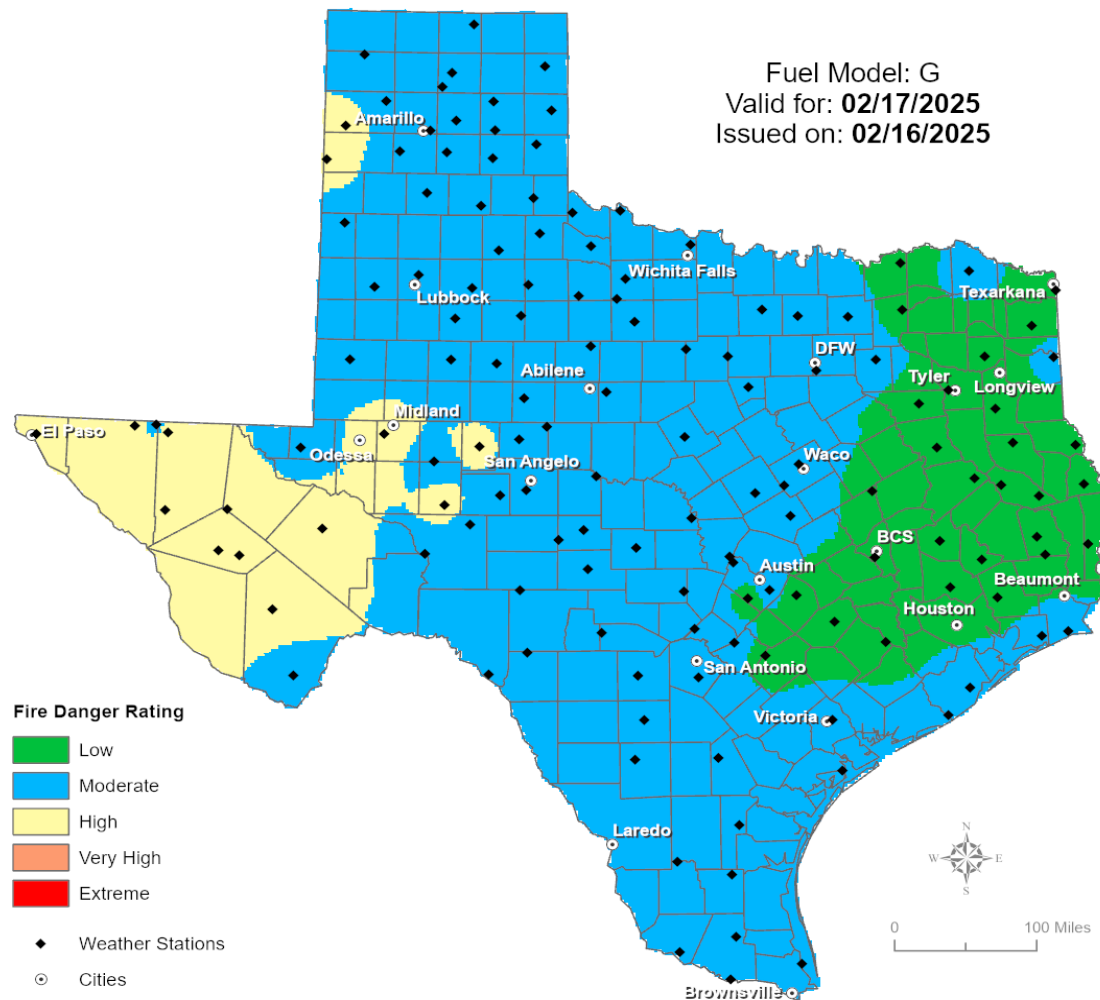


Weather Advisory/Statement/Watch/Warning Issued

DATE	WARNING TYPE	LOCATION
02/16/25	Extreme Cold Watch	Andrews, Borden, Bosque, Brown, Callahan, Coke, Coleman, Collin, Comanche, Concho, Cooke, Coryell, Crockett, Dallas, Dawson, Delta, Denton, Eastland, Ector, Ellis, Erath, Fannin, Fisher, Gaines, Glasscock, Grayson, Hamilton, Haskell, Hill, Hood, Hopkins, Howard, Hunt, Irion, Jack, Johnson, Jones, Kaufman, Kimble, Lamar, Lampasas, Martin, Mason, McCulloch, McLennan, Menard, Midland, Mills, Mitchell, Montague, Nolan, Palo Pinto, Parker, Reagan, Rockwall, Runnels, San Saba, Schleicher, Scurry, Shackelford, Somervell, Stephens, Sterling, Sutton, Tarrant, Taylor, Throckmorton, Tom Green, Upton, Wise and Young Counties
02/16/25	Flood Warning	Anderson, Cherokee, Franklin, Houston, Morris, Titus and Trinity Counties

Fire Danger Forecast

Forecast Fire Danger



Burn Ban

OUTDOOR BURN BANS

February 14, 2025

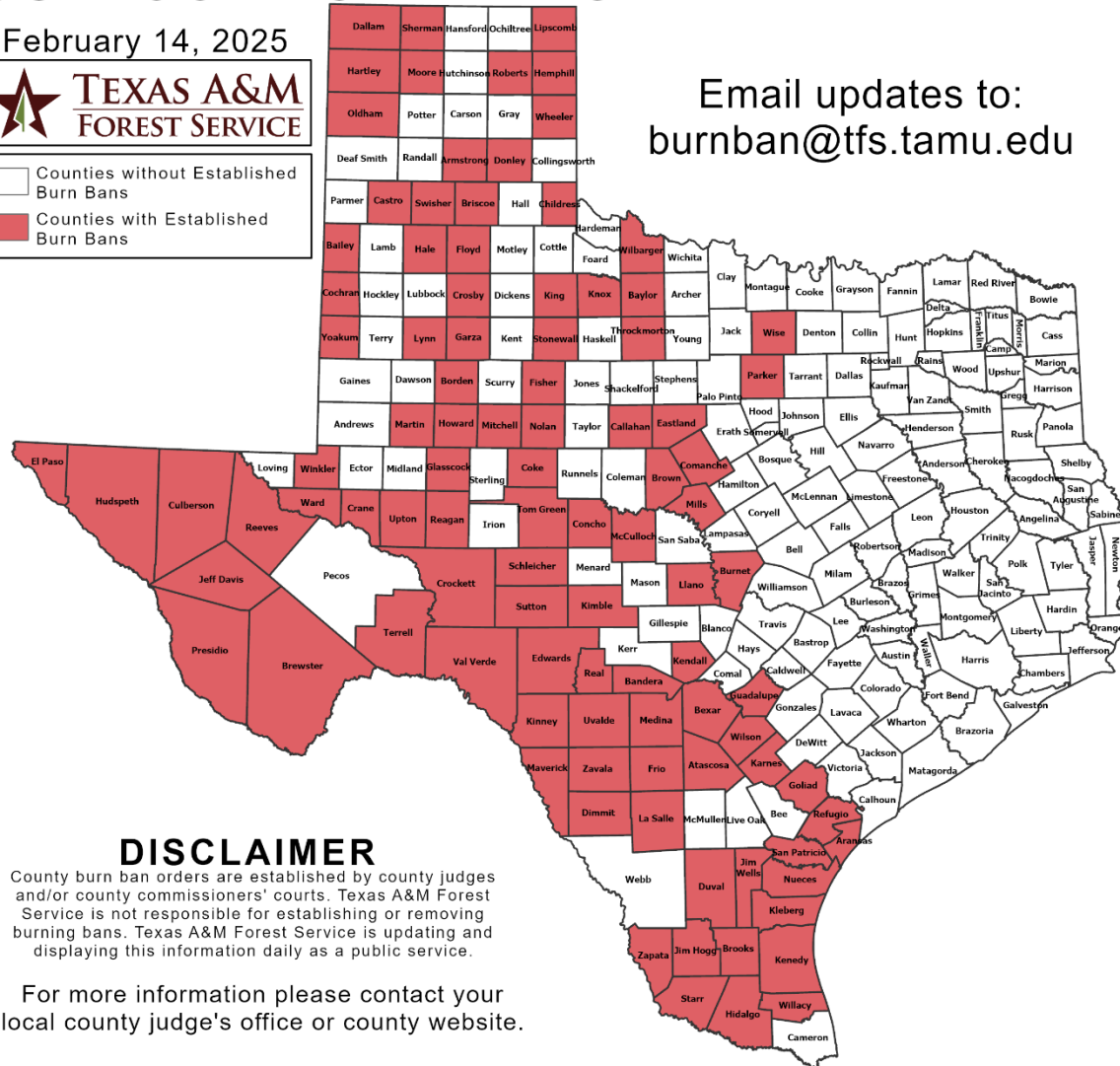


□ Counties without Established Burn Bans
■ Counties with Established Burn Bans

Email updates to:
burnban@tfs.tamu.edu

Counties with Burn Bans: 99

Aransas	Frio	Nolan
Armstrong	Garza	Nueces
Atascosa	Glasscock	Oldham
Bailey	Goliad	Parker
Bandera	Guadalupe	Presidio
Baylor	Hale	Reagan
Bexar	Hartley	Real
Borden	Hemphill	Reeves
Brewster	Hidalgo	Refugio
Briscoe	Howard	Roberts
Brooks	Hudspeth	San Patricio
Brown	Jeff Davis	Schleicher
Burnet	Jim Hogg	Sherman
Callahan	Jim Wells	Starr
Castro	Karnes	Stonewall
Childress	Kendall	Sutton
Cochran	Kenedy	Swisher
Coke	Kimble	Terrell
Comanche	King	Throckmorton
Concho	Kinney	Tom Green
Crane	Kleberg	Upton
Crockett	Knox	Uvalde
Crosby	La Salle	Val Verde
Culberson	Lipscomb	Ward
Dallam	Llano	Wheeler
Dimmit	Lynn	Wilbarger
Donley	McCulloch	Willacy
Duval	Martin	Wilson
Eastland	Maverick	Winkler
Edwards	Medina	Wise
El Paso	Mills	Yoakum
Fisher	Mitchell	Zapata
Floyd	Moore	Zavala



DISCLAIMER

County burn ban orders are established by county judges and/or county commissioners' courts. Texas A&M Forest Service is not responsible for establishing or removing burning bans. Texas A&M Forest Service is updating and displaying this information daily as a public service.

For more information please contact your local county judge's office or county website.

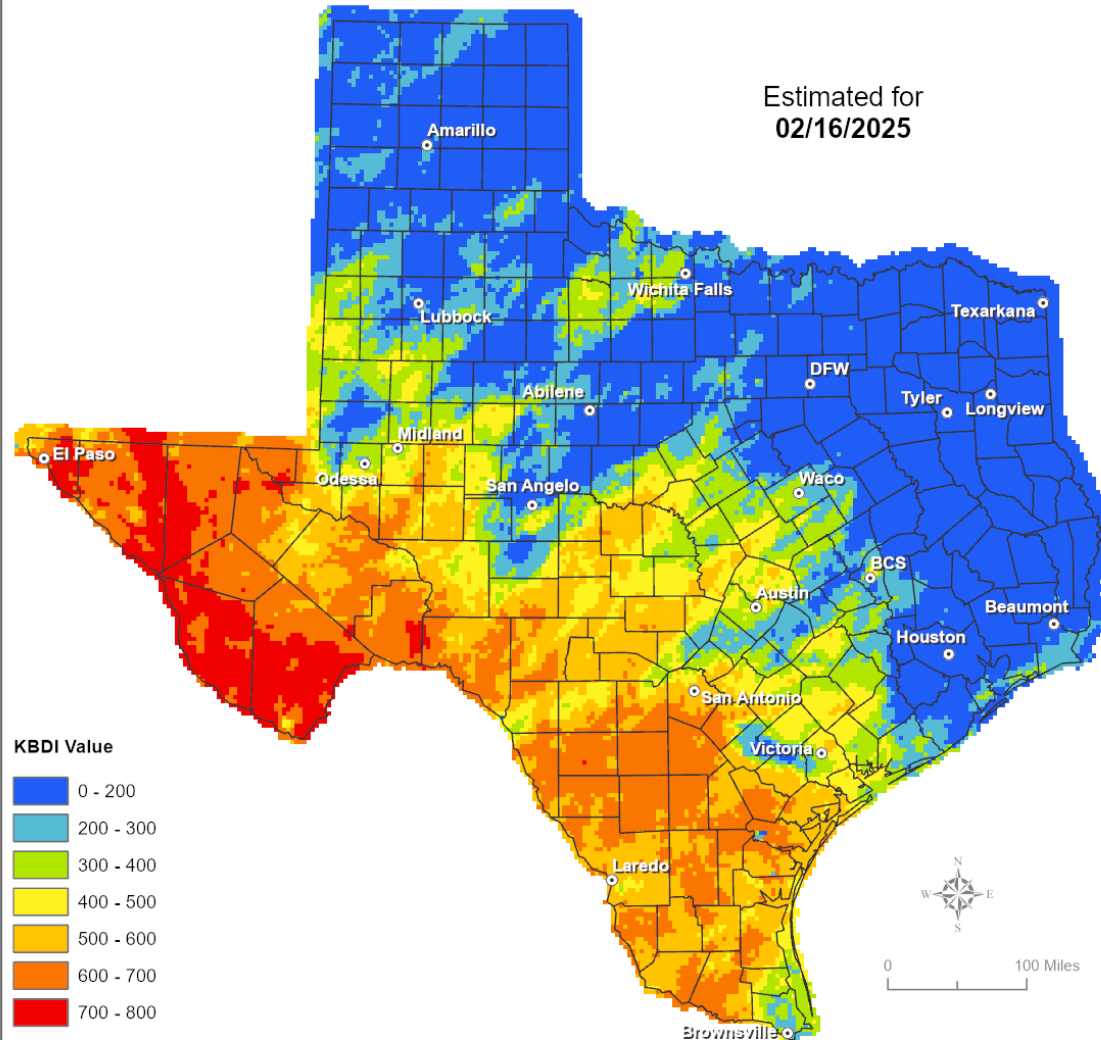
RED FLAG WARNINGS: www.weather.gov
Additional map formats available at <https://tfsweb.tamu.edu/Burnbans/>

Keetch-Byram Drought Index

Keetch-Byram Drought Index

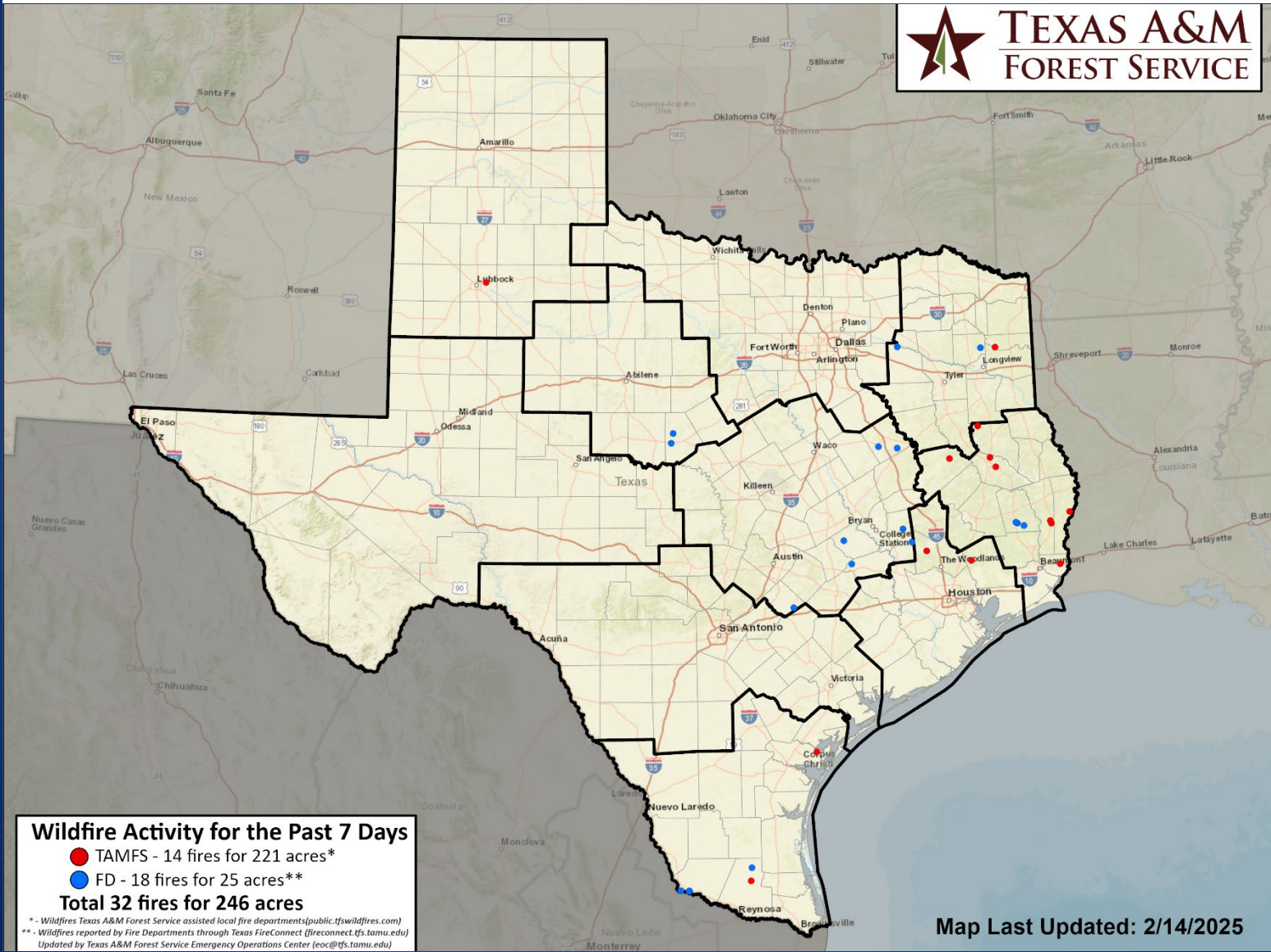
(4 km x 4 km resolution)

Estimated for
02/16/2025



Fire Activity (*Last 24 Hours)

Report of 54 (No Change) fires and 5,797 (No Change) acres have been burned this year. There are 99 (No Change) counties with burn bans. The Keetch–Byram Drought Index list contains 73 (No Change) counties with an average over 400.



Training

DATES		TITLE	COURSE	LOCATION
02/17/25	02/19/25	Intermediate Incident Command System for Expanding Incidents	G-300	Houston - CY-Fair FD
02/17/25	02/19/25	Intermediate Incident Command System for Expanding Incidents	G-300	Houston – CenterPoint Energy
02/17/25	02/19/25	Intermediate Incident Command System for Expanding Incidents	G-300	Red Oak
02/17/25	02/19/25	Intermediate Incident Command System for Expanding Incidents	G-300	Sugar Land
02/17/25	02/21/25	All-Hazards Incident Management Team	0-305	Houston

Statewide Significant Events

DATES		LOCATION	EVENT
02/07/25	02/24/25	San Antonio	San Antonio Stock Show and Rodeo

Exercises

DATES	AGENCY/LOCATION	TYPE: EXERCISE NAME
02/17/25	Waller ISD / Waller Jr. High	Tabletop : Waller ISD Reunification