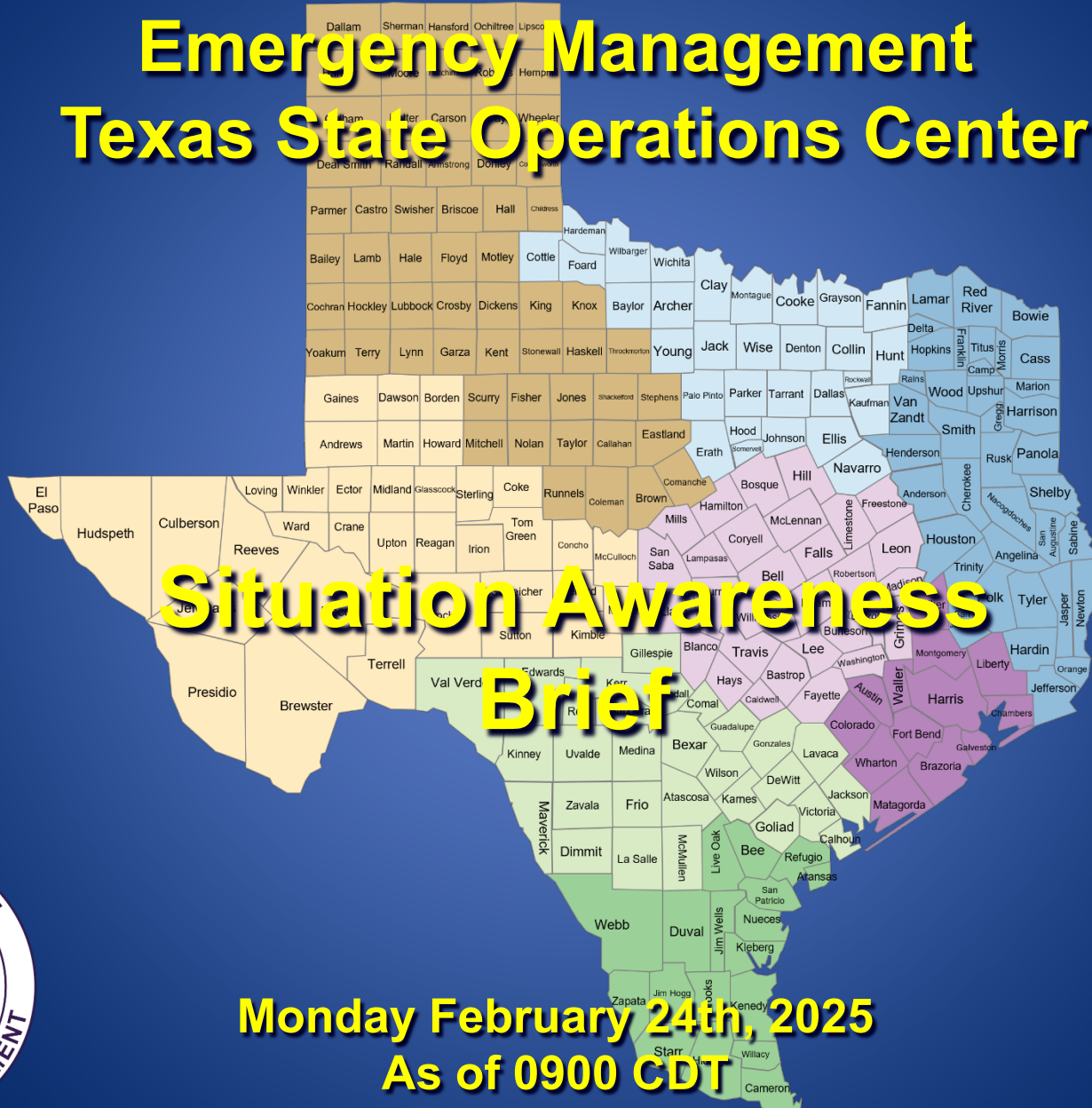


Texas Division of Emergency Management Texas State Operations Center



**Monday February 24th, 2025
As of 0900 CDT**

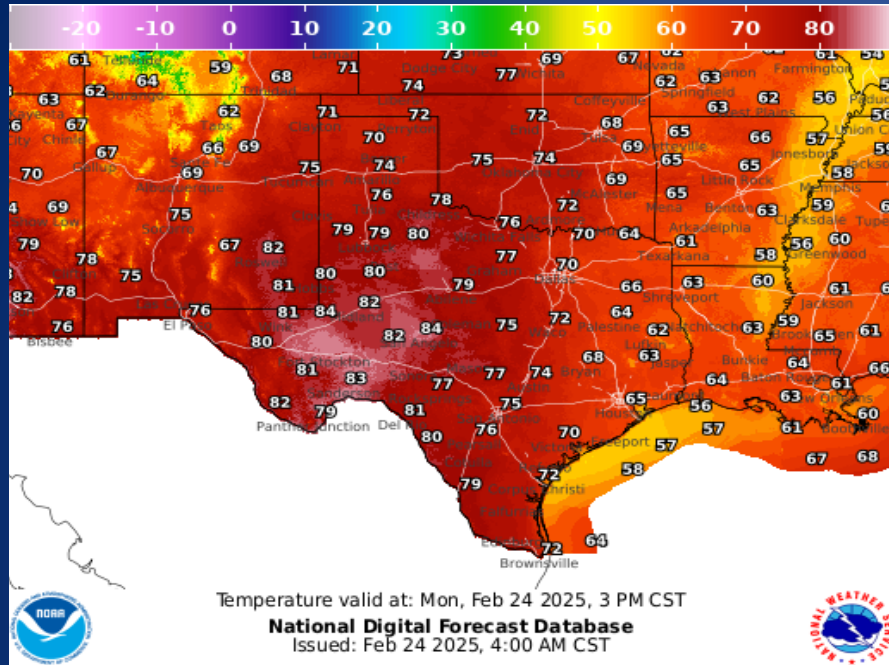
Incidents Reported to the State Operations Center (last 24 hours)

DATE	SUBJECT	LOCATION
02/23/25	Initial and Final Report of a Road Closure (FM-803) in Cameron County	Cameron County

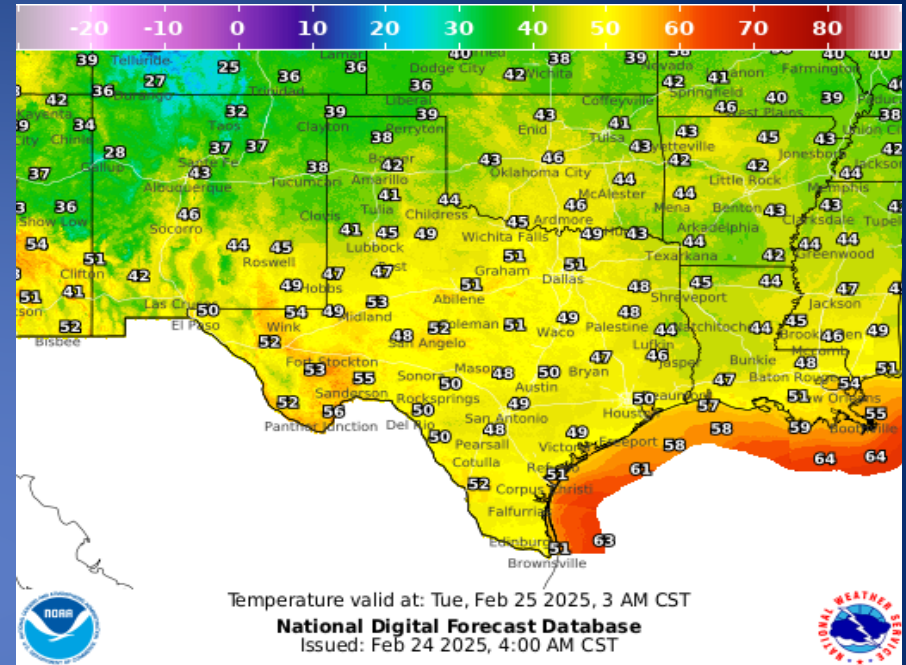
Informational Products Distributed by the State Operations Center

DATE	SUBJECT
02/24/25	NWS Southern Region ROC: State of Texas Weekly Outlook - Monday, Feb 24, 2025, through Sunday, March 01, 2025
02/24/25	NWS El Paso, TX/Santa Teresa, NM: Weather Hazards Outlook
02/24/25	Daily NWS Threat Brief for FEMA Region 6

Weather Forecast

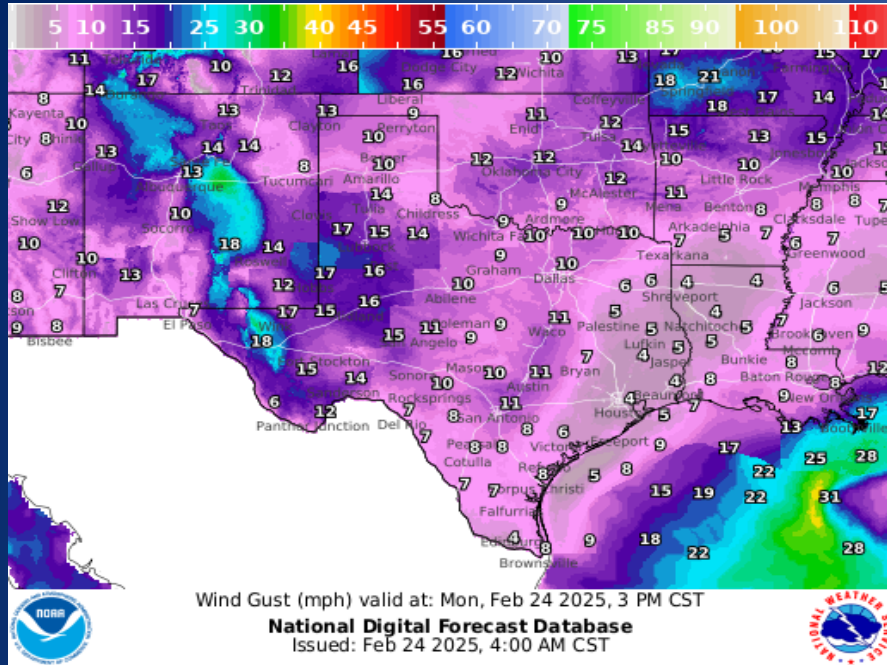


Highs

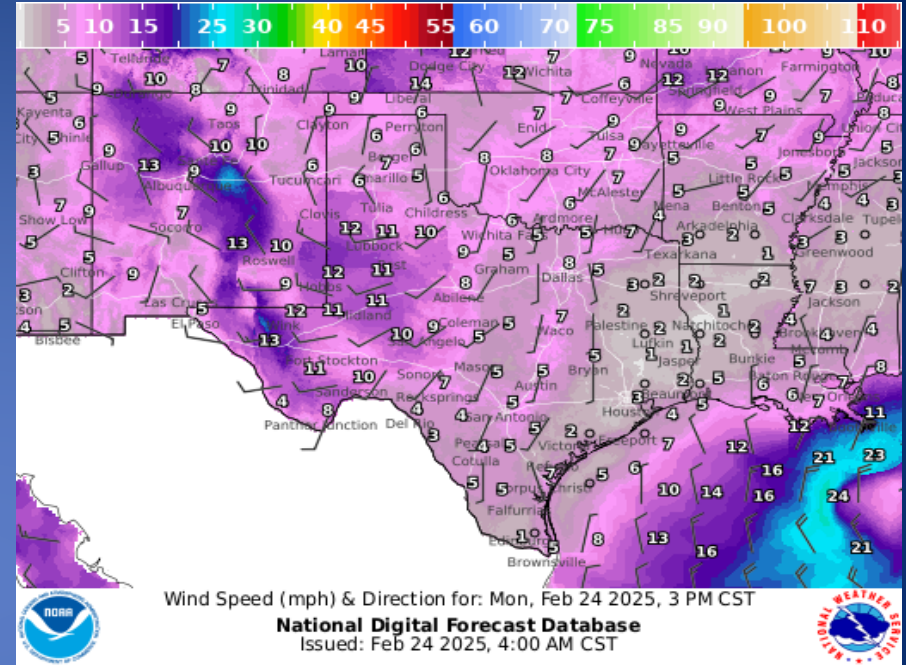


Lows

Weather Forecast

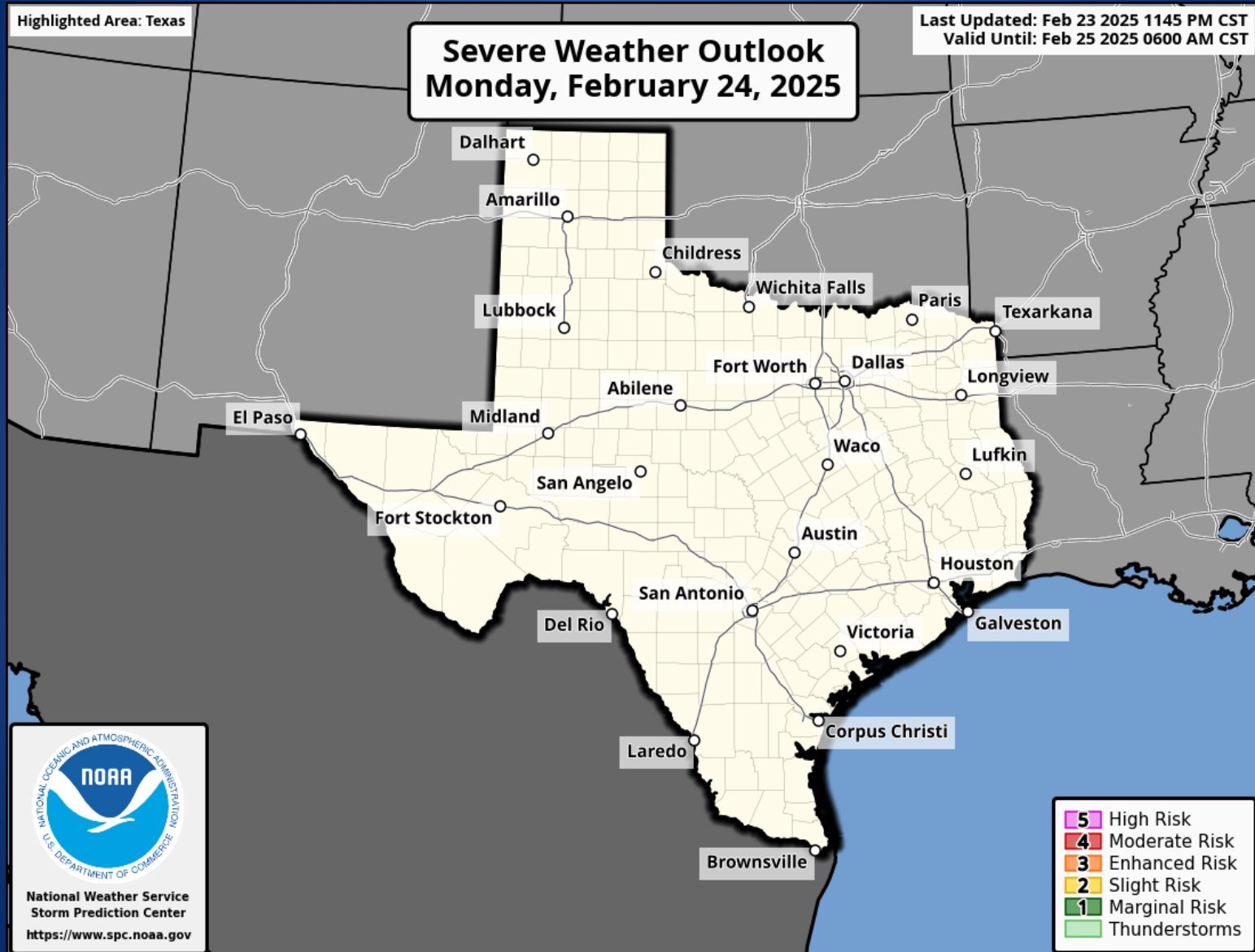


Wind Speeds

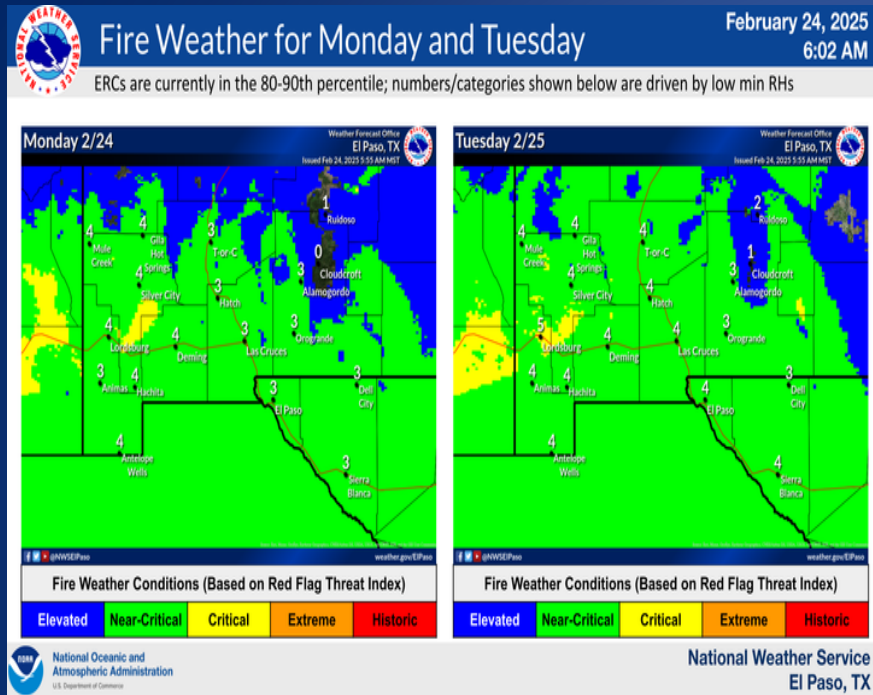


Gusts

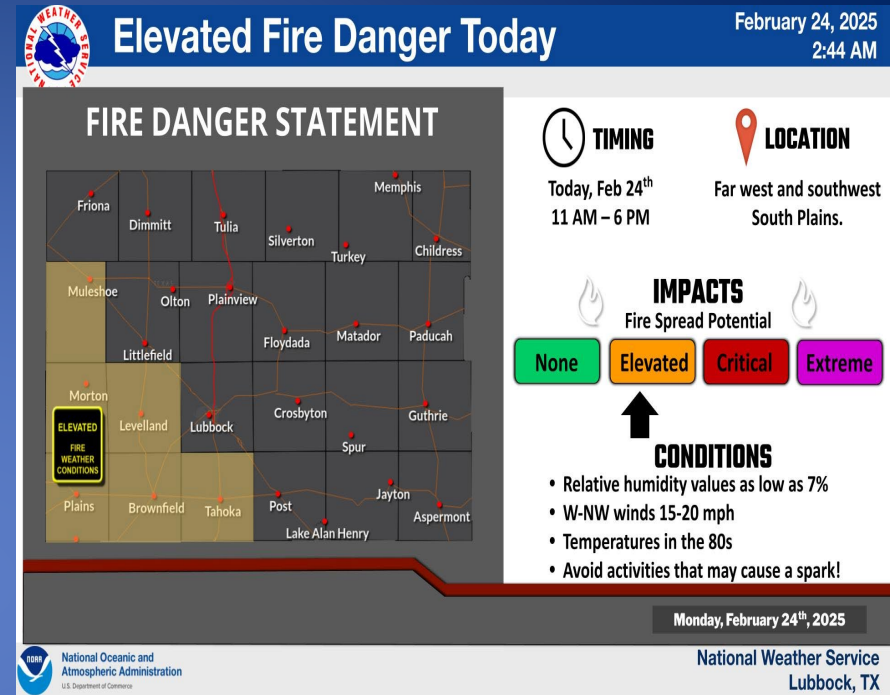
Hazardous Weather



Hazardous Weather



Elevated fire danger expected early this week, primarily due to very low min RHs. Fuels will continue to dry out (ERCs approaching or exceeding the 90th percentile) as a result of warm conditions.



Elevated fire weather is likely today for the far western and southwest South Plains. A Rangeland Fire Danger statement is in effect for these areas from 11 AM until 6 PM. Avoid outdoor burning until conditions improve.

Hazardous Weather



Elevated Fire Danger Today

February 24, 2025

3:25 AM



Late this morning
through early
evening



Southeast New Mexico, Northwest
Permian Basin, Guadalupe/Davis
Mountains, Marfa Plateau, and
portions of the Big Bend

RELATIVE HUMIDITY

As low as
4%

WINDS

West to Northwest 10-20 mph
(locally higher winds in the
mountains with gusts up to
30-35 mph)

PLAN



PREPARE



ACT



Properly dispose
of cigarettes



Secure loose chains and
don't let them drag
while you drive



If you see smoke
or a fire, report it
immediately



Obey any burn bans in
effect for your location



National Oceanic and
Atmospheric Administration
U.S. Department of Commerce

National Weather Service
Midland/Odessa, TX

Elevated fire danger is expected across the southeast New Mexico plains, the northwest Permian Basin, the Guadalupe and Davis Mountains, the Marfa Plateau, and portions of the Big Bend region today given the combination of very low relative humidity and increased westerly winds. If you see smoke or a fire, report it immediately!

Weather Advisory/Statement/Watch/Warning Issued

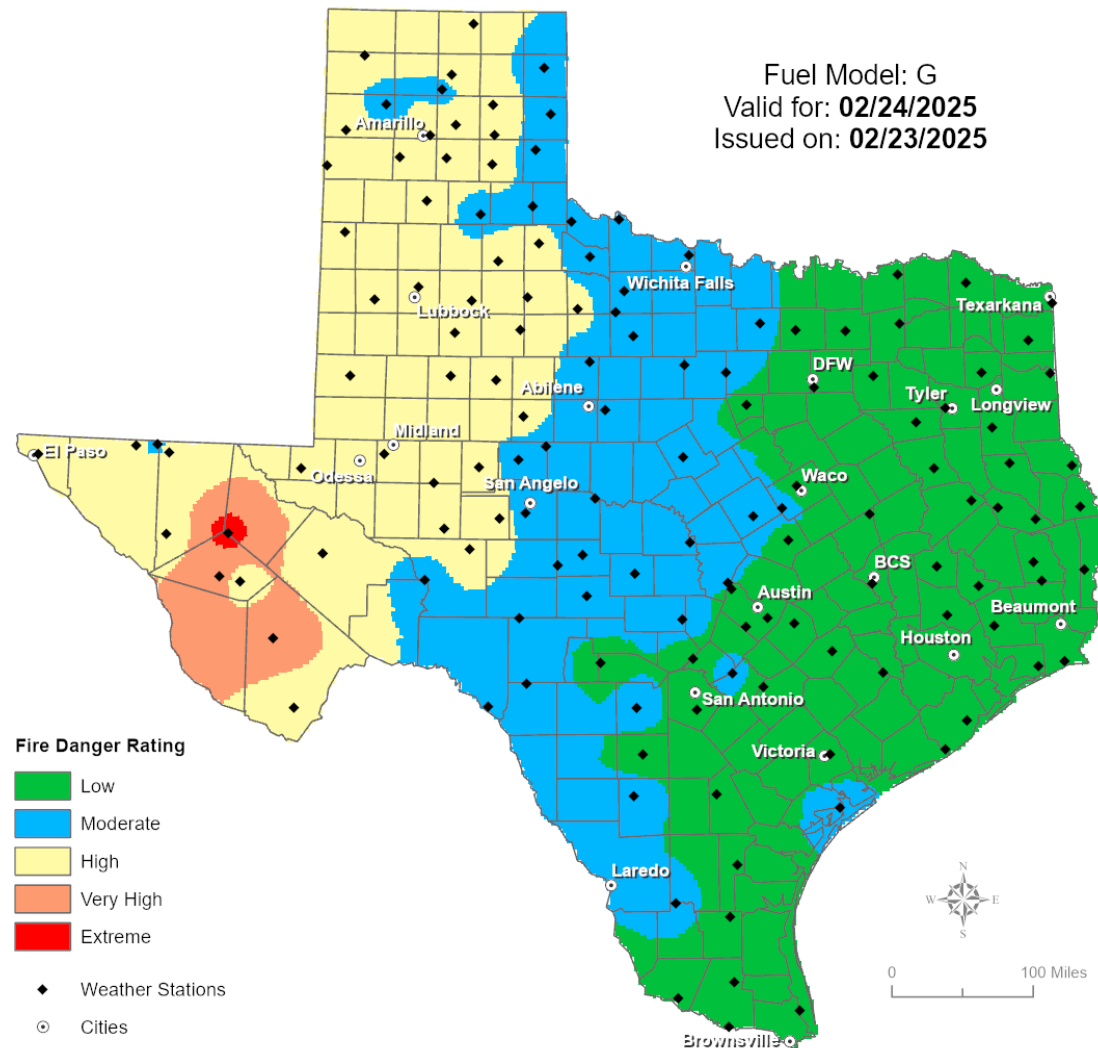
DATE	WARNING TYPE	LOCATION
02/23/25	Flood Warning	Anderson, Cherokee, Hardin, Houston, Jasper, Jefferson, Nacogdoches, Orange, Rusk, San Augustine, Shelby, Smith and Wood Counties
02/23/25	Dense Fog Advisory	Anderson, Angelina, Bastrop, Bell, Bowie, Caldwell, Calhoun, Camp, Cass, Cherokee, Collin, Dallas, Delta, DeWitt, Ellis, Falls, Fannin, Fayette, Franklin, Freestone, Gonzales, Gregg, Guadalupe, Harrison, Hays, Henderson, Hill, Hopkins, Hunt, Karnes, Kaufman, Lamar, Lavaca, Lee, Leon, Limestone, Marion, Matagorda, McLennan, Milam, Morris, Nacogdoches, Navarro, Panola, Rains, Red River, Robertson, Rockwall, Rusk, Sabine, San Augustine, Shelby, Smith, Titus, Travis, Upshur, Van Zandt, Williamson, Wilson and Wood Counties
02/23/25	Special Weather Statement	Brooks, Kenedy, Hidalgo and Willacy Counties.
02/24/25	Marine Dense Fog Advisory	Aransas, Brazoria, Calhoun, Chambers, Galveston, Kleberg, Matagorda, Nueces, Refugio and San Patricio Counties

Weather Advisory/Statement/Watch/Warning Issued

DATE	WARNING TYPE	LOCATION
02/24/25	Dense Fog Advisory	Brazoria, Burnet, Chambers, Cooke, Galveston, Gillespie, Harris, Hays, Hood, Liberty, Llano Matagorda, Parker, Polk, San Jacinto, Somervell, Travis, Trinity and Wise Counties

Fire Danger Forecast

Forecast Fire Danger



Burn Ban

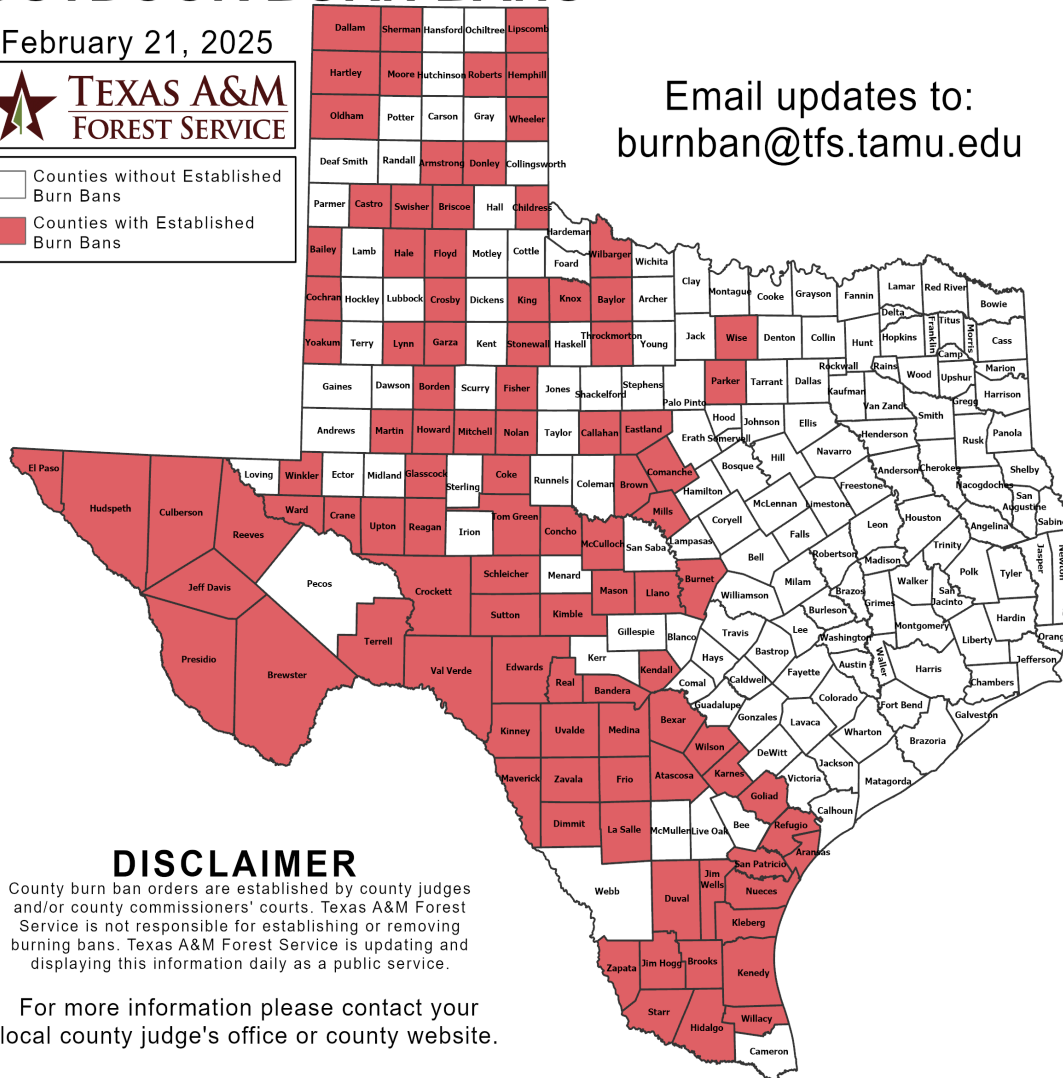
OUTDOOR BURN BANS

February 21, 2025



□ Counties without Established Burn Bans
■ Counties with Established Burn Bans

Email updates to:
burnban@tfs.tamu.edu



Counties with Burn Bans: 99

Aransas	Frio	Nolan
Armstrong	Garza	Nueces
Atascosa	Glasscock	Oldham
Bailey	Goliad	Parker
Bandera	Hale	Presidio
Baylor	Hartley	Reagan
Bexar	Hemphill	Real
Borden	Hidalgo	Reeves
Brewster	Howard	Refugio
Briscoe	Hudspeth	Roberts
Brooks	Jeff Davis	San Patricio
Brown	Jim Hogg	Schleicher
Burnet	Jim Wells	Sherman
Callahan	Karnes	Starr
Castro	Kendall	Stonewall
Childress	Kenedy	Sutton
Cochran	Kimble	Swisher
Coke	King	Terrell
Comanche	Kinney	Throckmorton
Concho	Kleberg	Tom Green
Crane	Knox	Upton
Crockett	La Salle	Uvalde
Crosby	Lipscomb	Val Verde
Culberson	Llano	Ward
Dallam	Lynn	Wheeler
Dimmit	McCulloch	Wilbarger
Donley	Martin	Willacy
Duval	Mason	Willson
Eastland	Maverick	Winkler
Edwards	Medina	Wise
El Paso	Mills	Yoakum
Fisher	Mitchell	Zapata
Floyd	Moore	Zavala

DISCLAIMER

County burn ban orders are established by county judges and/or county commissioners' courts. Texas A&M Forest Service is not responsible for establishing or removing burning bans. Texas A&M Forest Service is updating and displaying this information daily as a public service.

For more information please contact your local county judge's office or county website.

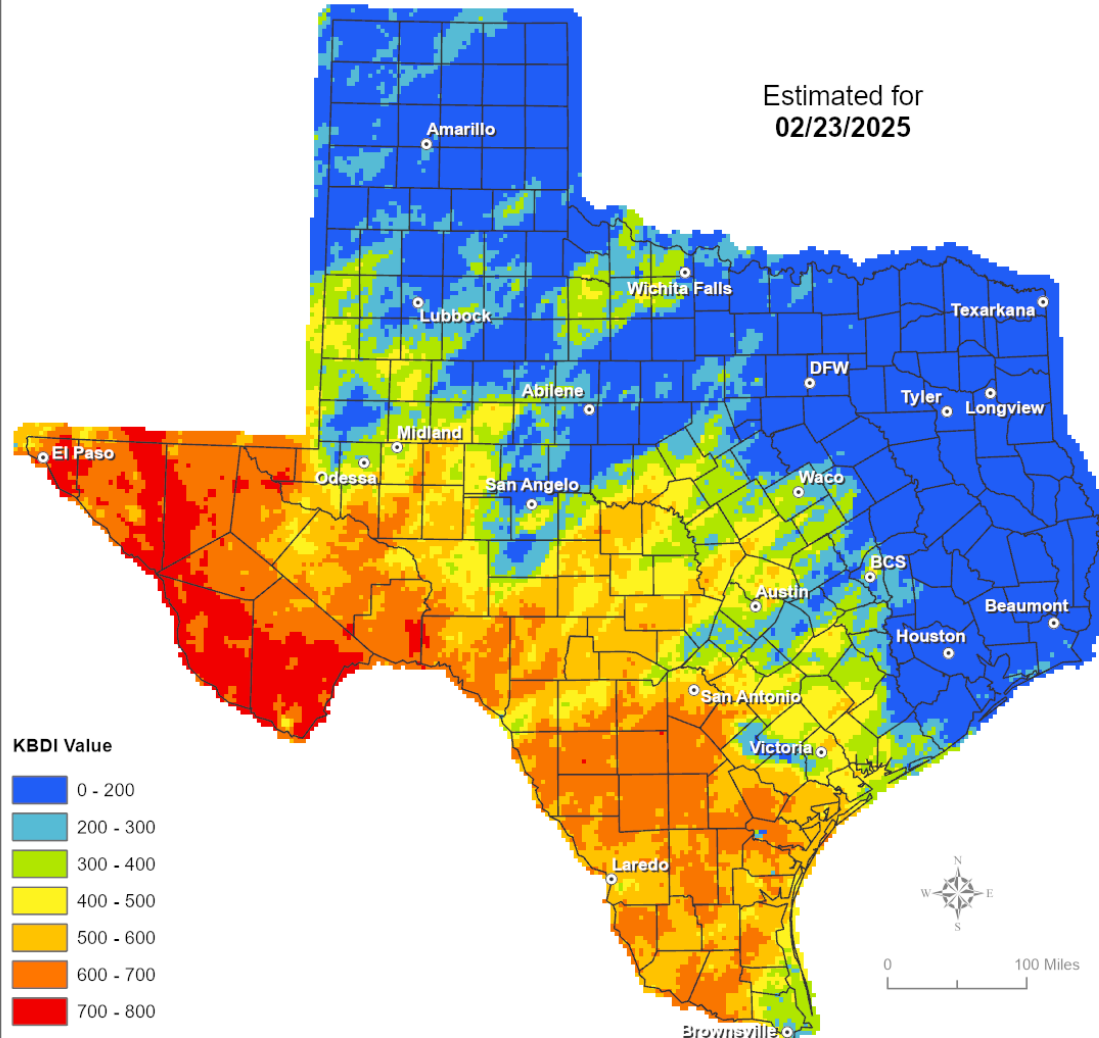
RED FLAG WARNINGS: www.weather.gov
Additional map formats available at <https://tfsweb.tamu.edu/Burnbans/>

Keetch-Byram Drought Index

Keetch-Byram Drought Index

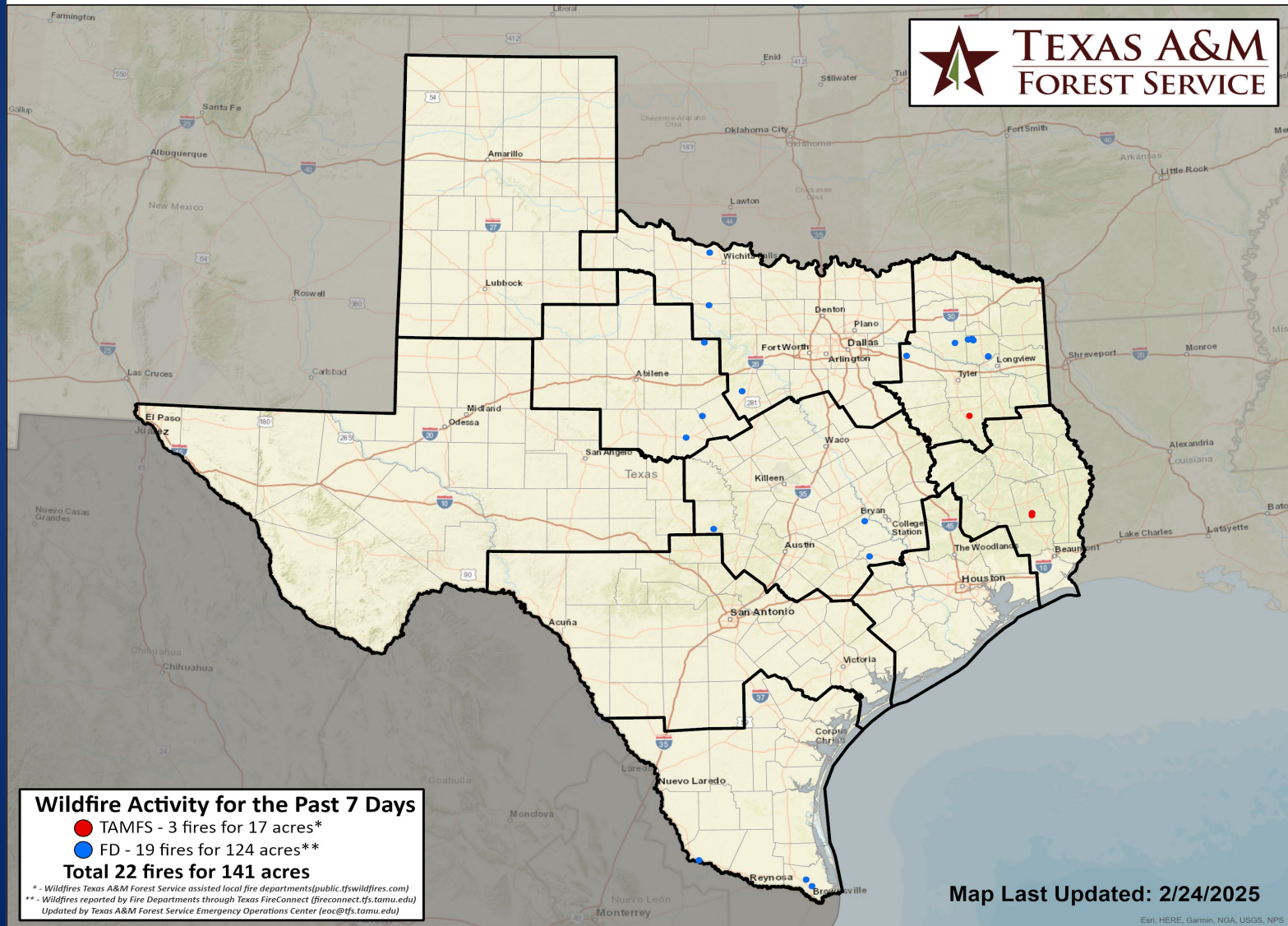
(4 km x 4 km resolution)

Estimated for
02/23/2025



Fire Activity (*Last 24 Hours)

Report of 58 (No Change) fires and 5,856 (No Change) acres have been burned this year. There are 99 (No Change) counties with burn bans. The Keetch–Byram Drought Index list contains 76 (No Change) counties with an average over 400.



Training

DATES		TITLE	COURSE	LOCATION
02/24/25	02/26/25	Intermediate Emergency Operations Center Functions	G-2300	Ysletadel Sur
02/24/25	02/26/26	Intermediate Incident Command System for Expanding Incidents	G-300	Temple
02/24/25	02/26/26	Intermediate Incident Command System for Expanding Incidents	G-300	Austin
02/24/25	02/25/26	Advanced Incident Command System for Complex Incidents	G-400	Texas City

Statewide Significant Events

DATES		LOCATION	EVENT
02/07/25	02/24/25	San Antonio	San Antonio Stock Show and Rodeo
02/21/25	03/04/25	Galveston	Mardi Gras Galveston