

Texas Division of Emergency Management Texas State Operations Center

Situation Awareness Brief



Tuesday, February 25th, 2025
As of 0900 CDT

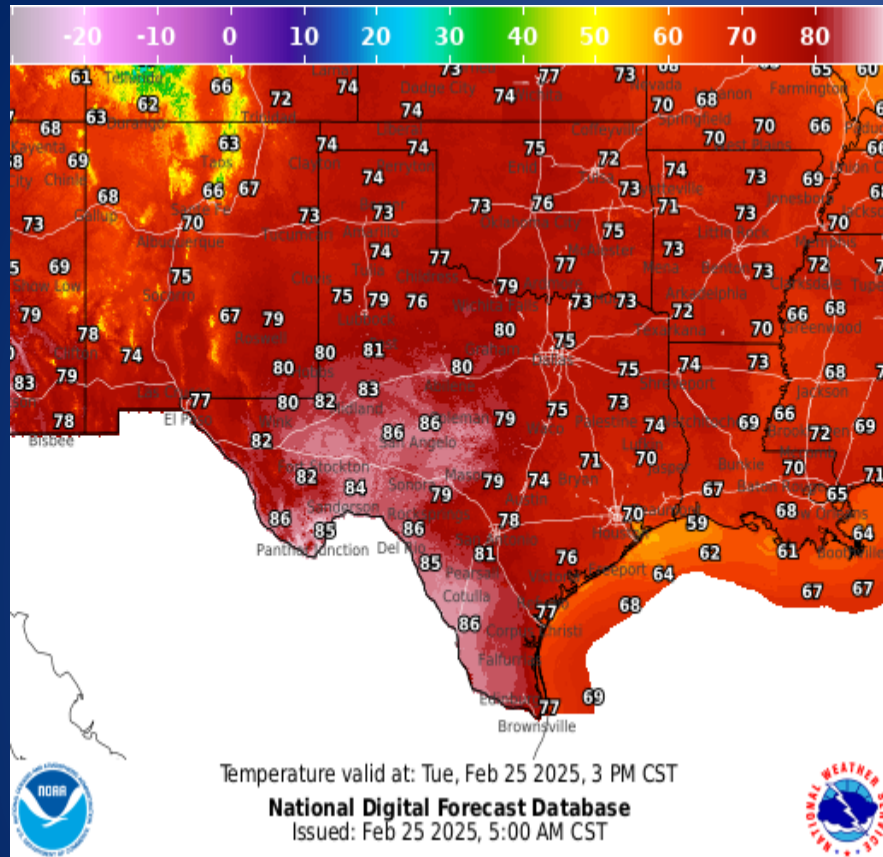
Incidents Reported to the State Operations Center (last 24 hours)

DATE	SUBJECT	LOCATION
02/24/25	Initial and Final Report of an Oil Pipeline Fire	Gray County
02/24/25	Initial Report of a Road Closure (SH-123)	Guadalupe County
02/24/25	Initial Report of Boil Water Notice (BWN)	Calhoun County
02/24/25	Final Report of a Road Closure (SH-123)	Guadalupe County
02/24/25	Initial Report of a Gas Line Strike	Jones County
02/24/25	Initial Report of the Deer Stand Fire	Erath County
02/24/25	Update Report of the Deer Stand Fire	Erath County

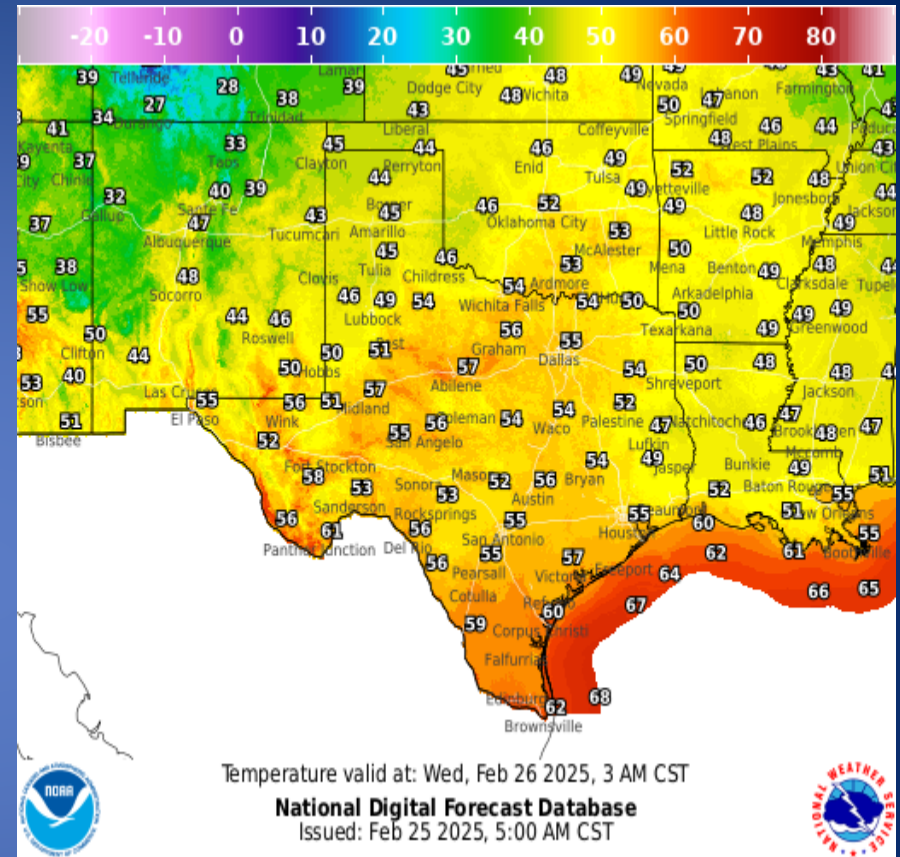
Informational Products Distributed by the State Operations Center

DATE	SUBJECT
02/24/25	NWS Midland/Odessa: Weekly Weather Hazards Briefing Feb. 24 - Mar. 2
02/24/25	NWS Midland/Odessa: NWS Extreme Heat Implementation
02/24/25	NWS Shreveport, LA: Dense Fog Advisory in Effect for Tuesday Morning
02/25/25	Daily NWS Threat Brief for FEMA Region 6

Weather Forecast

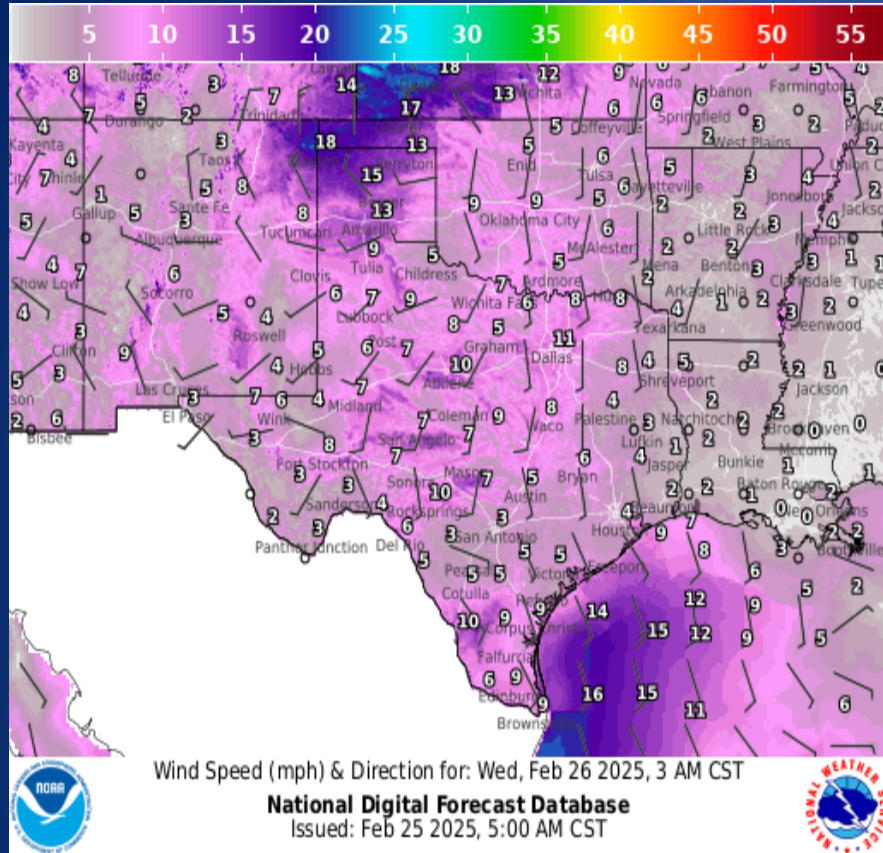


Highs

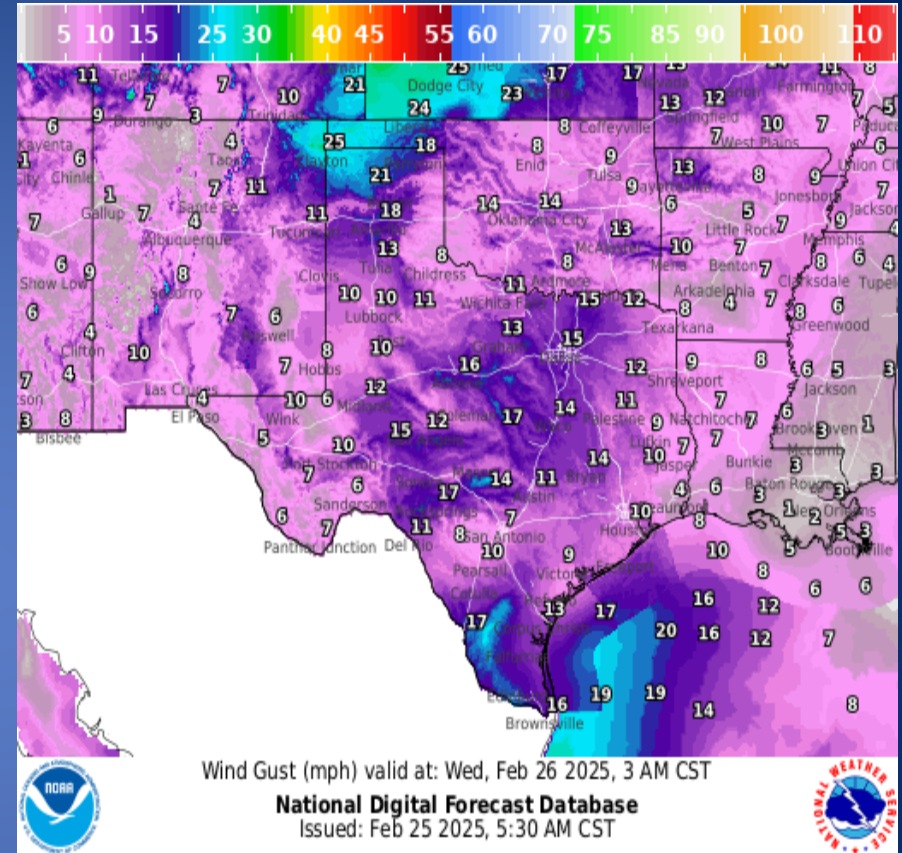


Lows

Weather Forecast

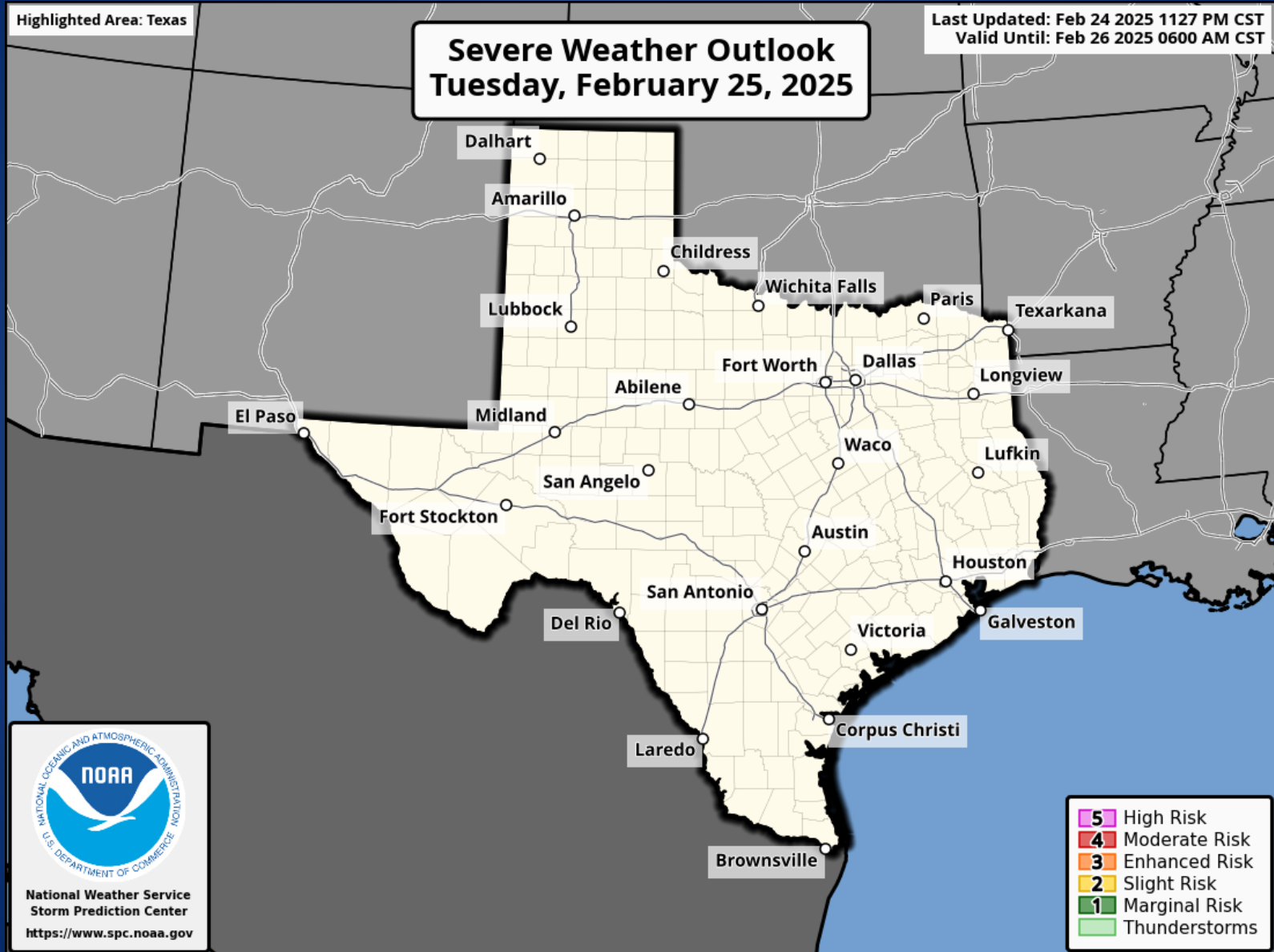


Wind Speeds



Gusts

Hazardous Weather



Weather Advisory/Statement/Watch/Warning Issued

DATE	WARNING TYPE	LOCATION
02/24/25	Dense Fog Advisory	Anderson, Angelina, Aransas, Atascosa, Austin, Bastrop, Bee, Bell, Bowie, Brazoria, Brazos, Burleson, Caldwell, Calhoun, Camp, Cass, Chambers, Cherokee, Collin, Colorado, Cooke, Dallas, Delta, Denton, DeWitt, Duval, Ellis, Falls, Fannin, Fayette, Fort Bend, Franklin, Freestone, Frio, Galveston, Grayson, Goliad, Gonzales, Gregg, Guadalupe, Grimes, Hardin, Harris, Harrison, Henderson, Hill, Hopkins, Houston, Hunt, Jackson, Jasper, Jefferson, Jim Wells, Karnes, Kaufman, Kleberg, La Salle, Lamar, Lavaca, Lee, Leon, Liberty, Limestone, Live Oak, Madison, Marion, Matagorda, McLennan, McMullen, Milam, Montgomery, Morris, Nacogdoches, Navarro, Newton, Nueces, Orange, Panola, Polk, Rains, Red River, Refugio, Robertson, Rockwall, Rusk, Sabine, San Augustine, San Jacinto, San Patricio, Shelby, Smith, Titus, Trinity, Tyler, Upshur, Van Zandt, Victoria, Walker, Waller, Washington, Webb, Wharton, Wilson and Wood Counties
02/24/25	Flood Warning	Nacogdoches, Newton, Rusk, San Augustine and Shelby Counties

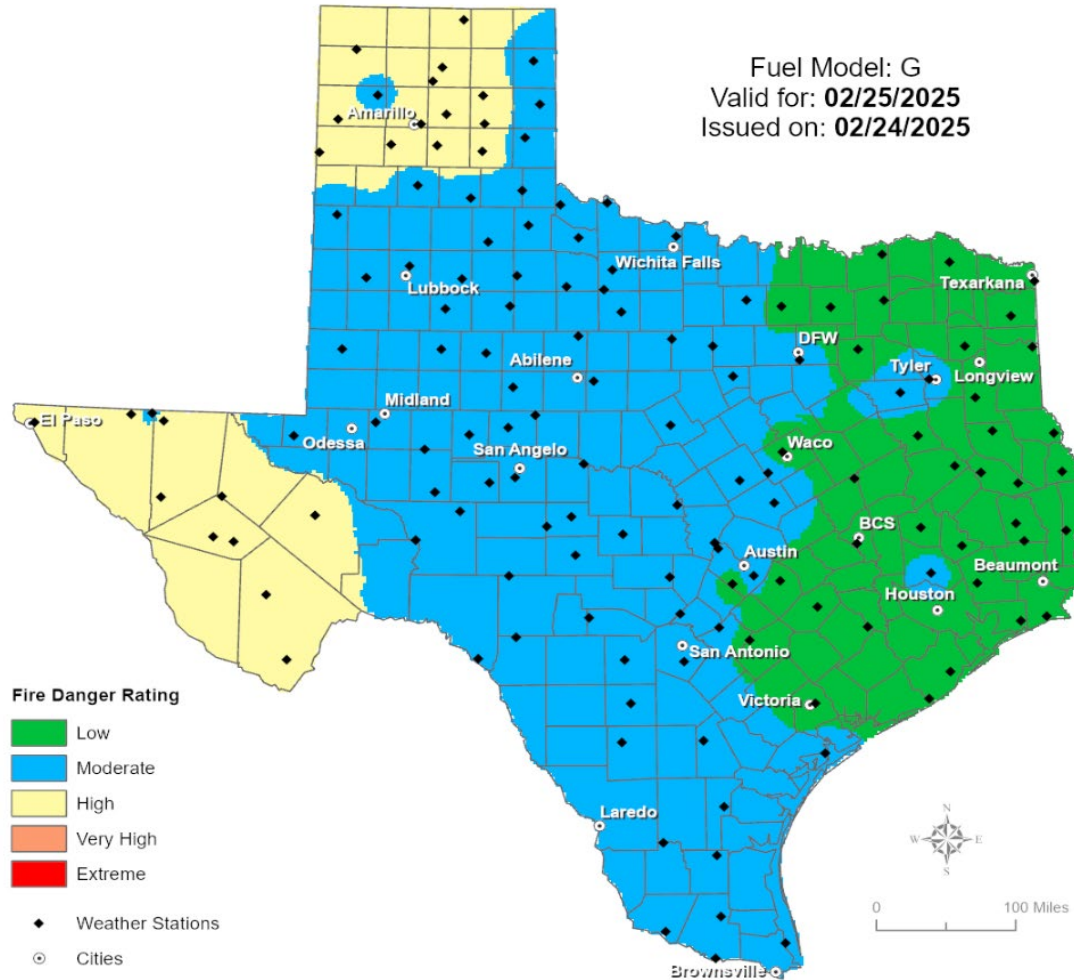
Weather Advisory/Statement/Watch/Warning Issued

DATE	WARNING TYPE	LOCATION
02/24/25	Flood Warning Cancelled	Anderson, Cherokee and Houston Counties
02/24/25	Flood Warning	Nacogdoches, Newton, Rusk, San Augustine and Shelby Counties
02/25/25	Special Weather Statement	Brooks, Cameron, Hidalgo, Kenedy and Willacy Counties
02/25/25	High Wind Watch	Culberson County
02/25/25	Dense Fog Advisory	Aransas, Brooks, Cameron, Hidalgo, Jim Hogg, Kenedy, Kleberg, Nueces, Refugio, San Patricio and Starr Counties

Fire Danger Forecast

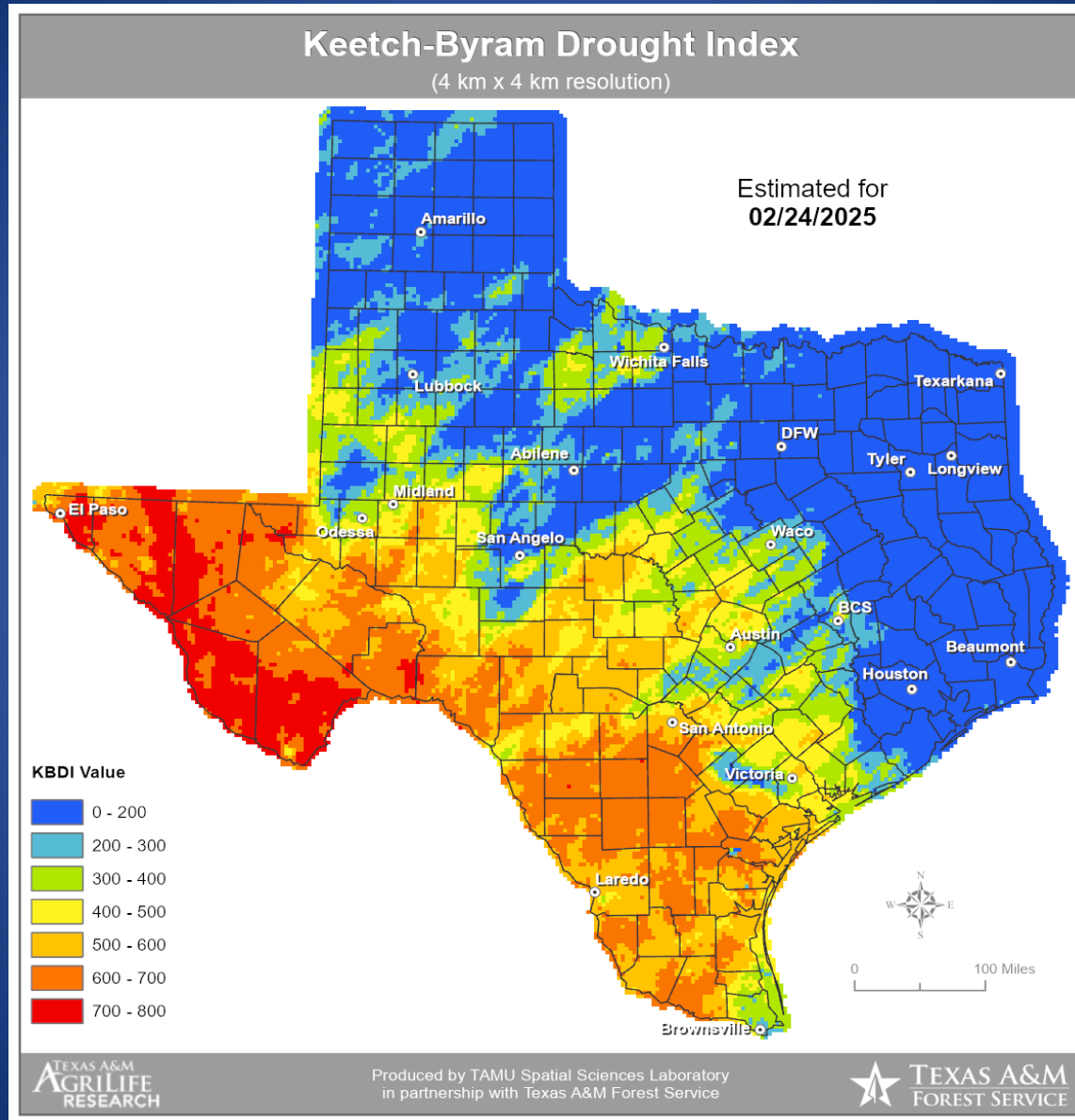
Forecast Fire Danger

Fuel Model: G
Valid for: **02/25/2025**
Issued on: **02/24/2025**



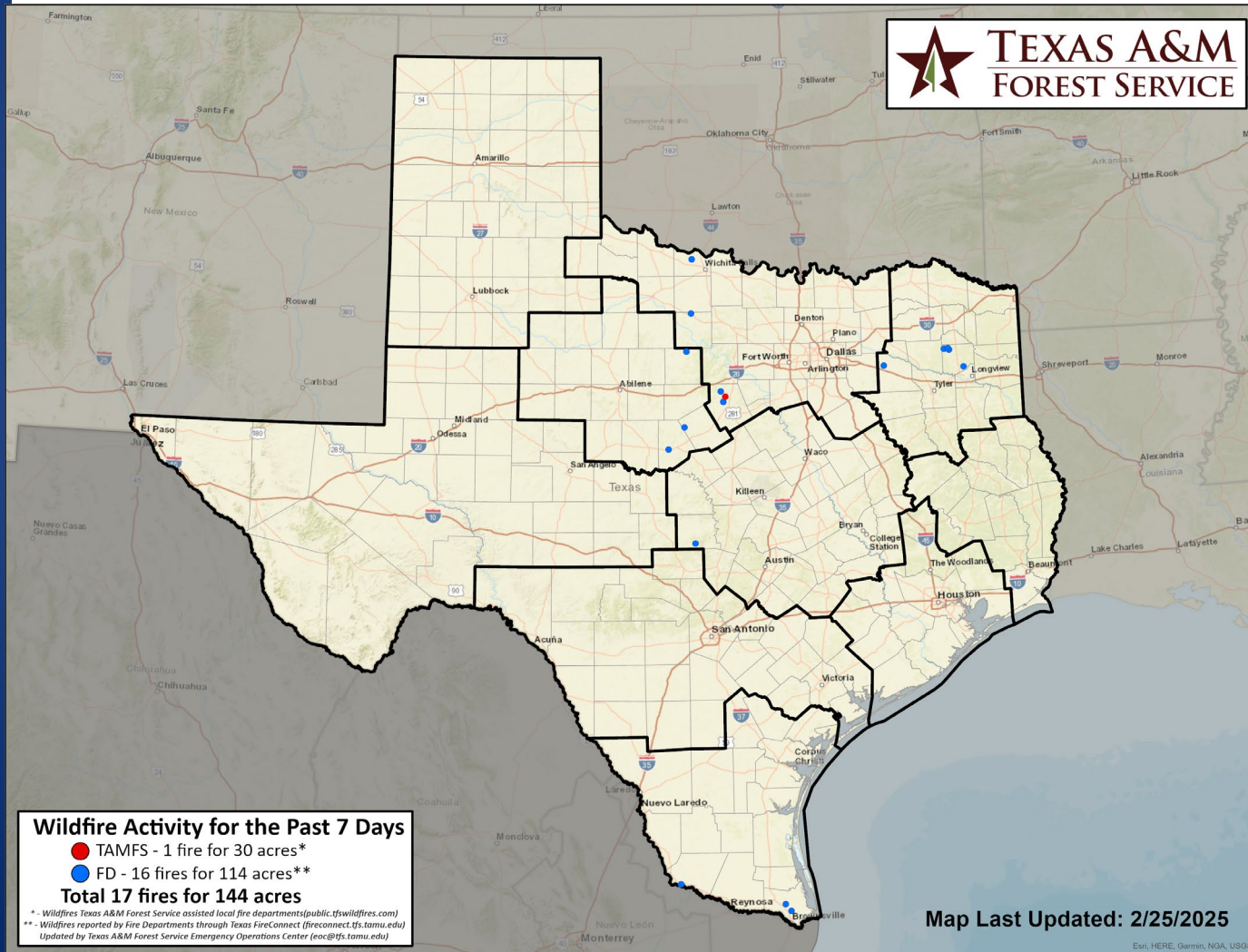
RED FLAG WARNINGS: www.weather.gov
Additional map formats available at <https://tfsweb.tamu.edu/Burnbans/>

Keetch-Byram Drought Index



Fire Activity (*Last 24 Hours)

Report of 58 (No Change) fires and 5,853 (No Change) acres have been burned this year. There are 99 (No Change) counties with burn bans. The Keetch–Byram Drought Index list contains 77 (+1) counties with an average over 400.



Training

		TITLE	COURSE	LOCATION
02/24/25	02/26/25	Intermediate Emergency Operations Center Functions	G-2300	Ysleta del Sur
02/24/25	02/26/26	Intermediate Incident Command System for Expanding Incidents	G-300	Temple
02/24/25	02/26/26	Intermediate Incident Command System for Expanding Incidents	G-300	Austin
02/24/25	02/25/26	Advanced Incident Command System for Complex Incidents	G-400	Texas City
02/25/25	02/27/25	Intermediate Incident Command System for Expanding Incidents	G-300	Corpus Christi

Statewide Significant Events

DATES		LOCATION	EVENT
02/21/25	03/04/25	Galveston	Mardi Gras Galveston