

Texas Division of Emergency Management Texas State Operations Center

Situation Awareness Brief



Friday, February 28th, 2025
As of 0900 CDT

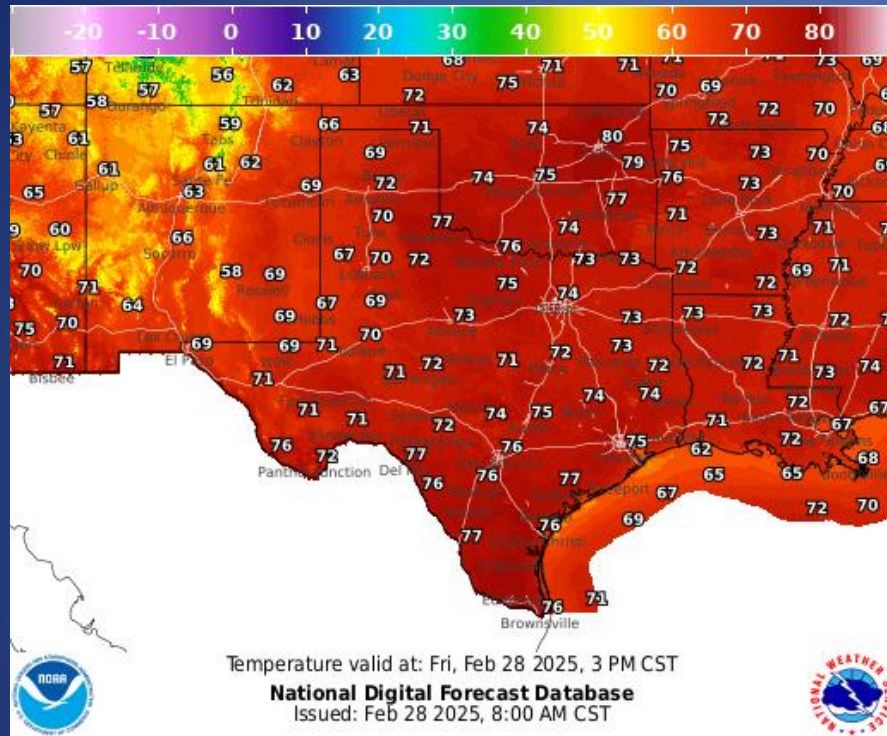
Incidents Reported to the State Operations Center (last 24 hours)

DATE	SUBJECT	LOCATION
02/27/25	Update Report #3 of the Wildfire	Kimble County
02/27/25	Update Report of the Boil Water Notice	Jack County
02/27/25	Final Report of the Road Closure (US 97)	Wilson County
02/27/25	Update Report #4 of the Wildfire	Kimble County
02/27/25	Final Report of the Boil Water Notice	Comal and Guadalupe Counties
02/27/25	Initial Report of the Boil Water Notice	Hardeman County
02/27/25	Initial and Final Report of a Grass Fire	Rusk County
02/27/25	Initial and Final Report of the Anderson County 0649 Fire	Anderson County
02/27/25	Initial Report of a Road Closure (IH 30)	Titus County
02/27/25	Final Report of a Road Closure (IH 30)	Titus County

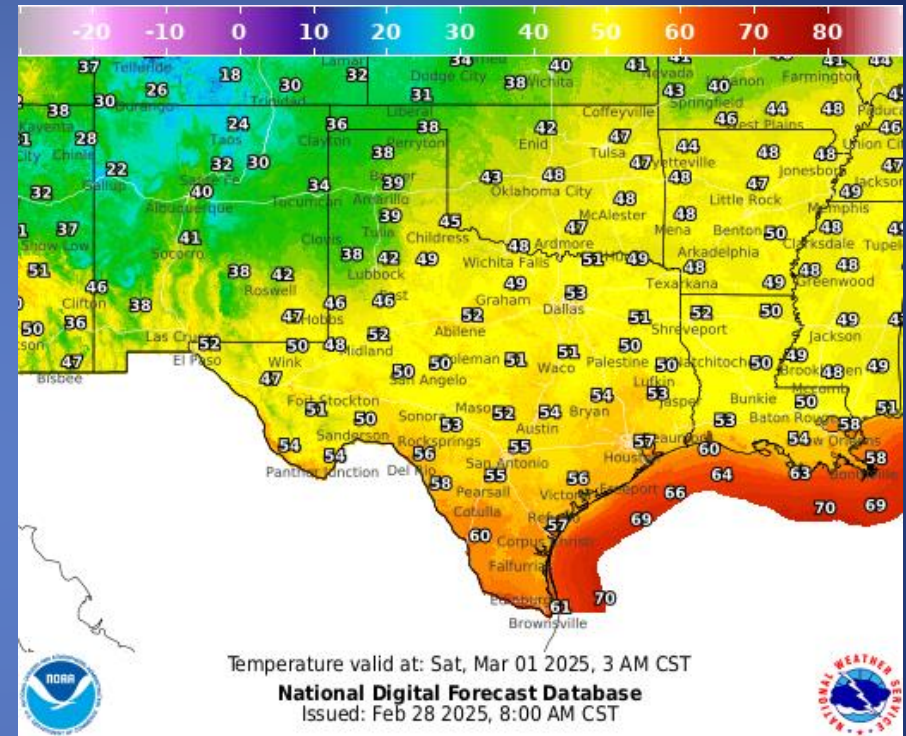
Informational Products Distributed by the State Operations Center

DATE	SUBJECT
02/27/25	NWS Norman, OK: Tuesday (3/4) Enhanced Risk Damaging Winds/Strong Tornadoes Possible
02/27/25	Texas A&M Forest Service: Texas Fire Potential Update
02/27/25	NWS Lake Charles, LA: Mardi Gras Weather Outlook
02/27/25	State of Texas Special Events List
02/28/25	NWS Lake Charles, LA: Severe Weather Risk for Mardi Gras
02/28/25	Daily NWS Threat Brief for FEMA Region 6

Weather Forecast

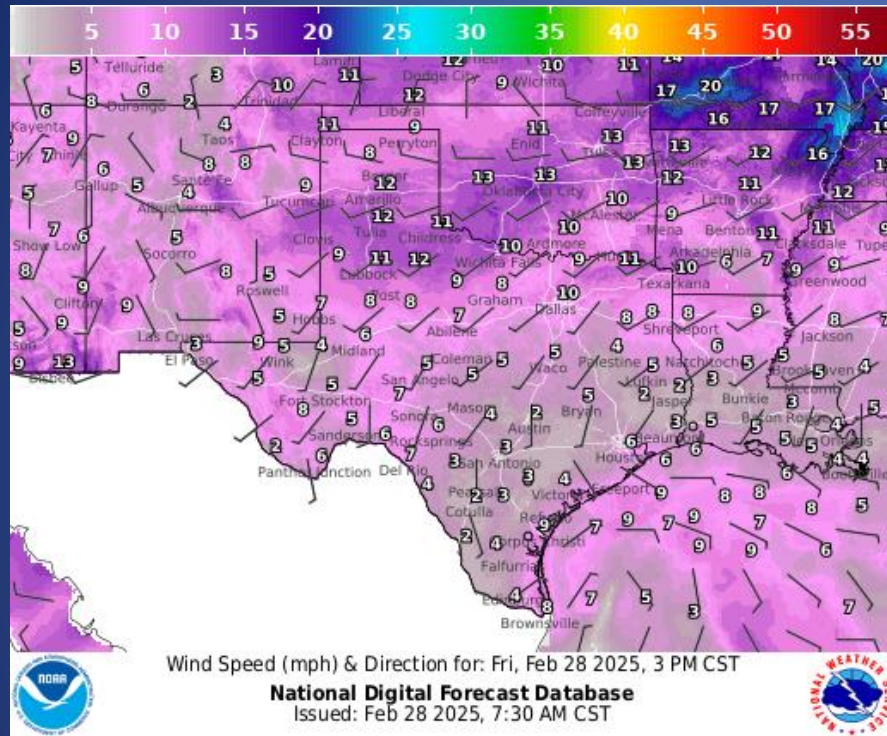


Highs

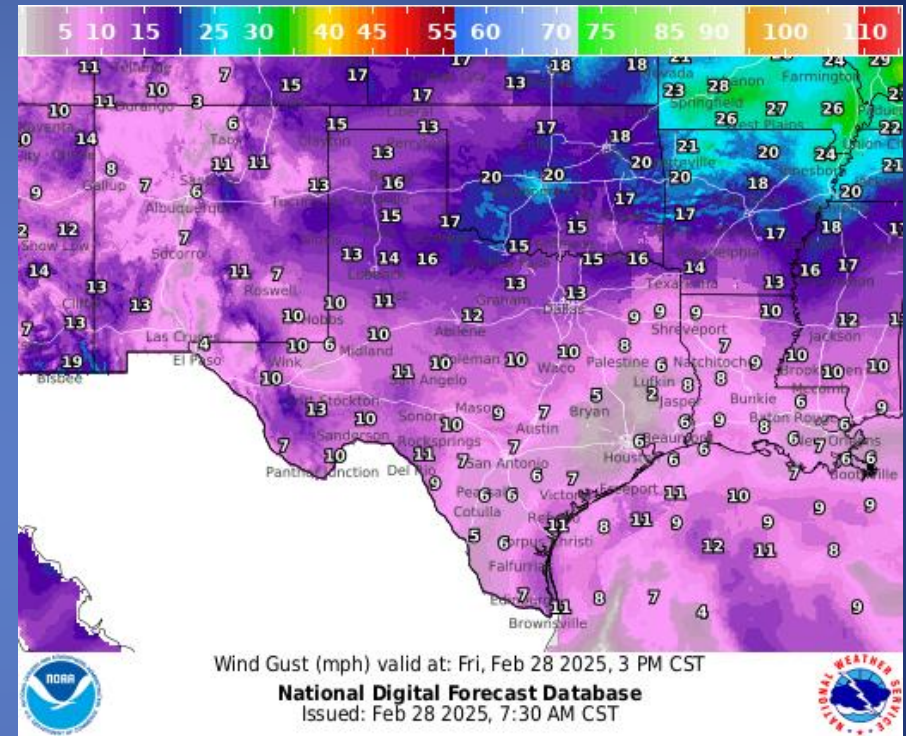


Lows

Weather Forecast

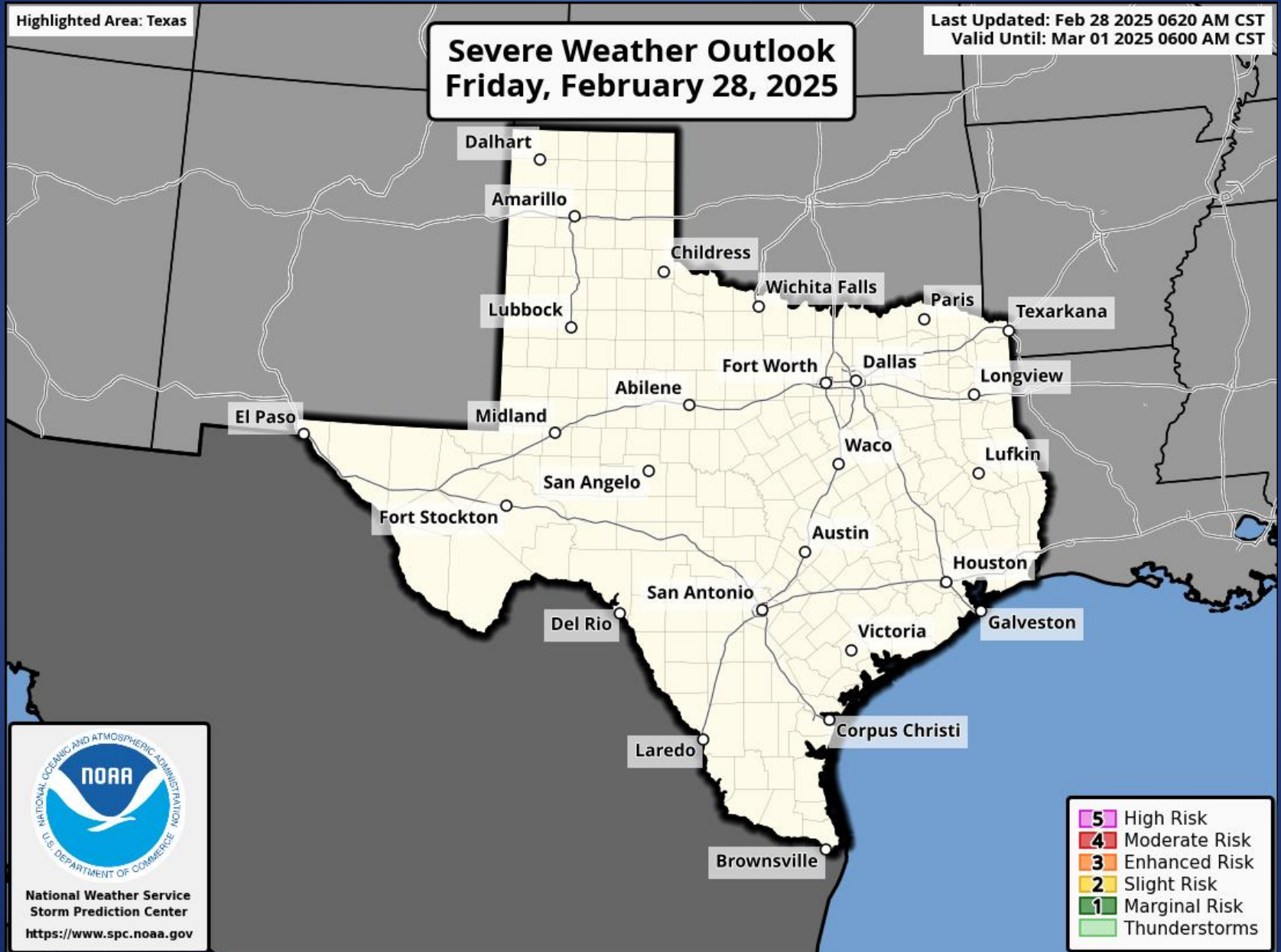


Wind Speeds



Gusts

Hazardous Weather



Hazardous Weather

Elevated Fire Weather - Friday

Timing: 12 PM to 6 PM

Weather Forecast Office
Norman, OK
Issued Feb 28, 2025 2:35 AM CST



The combination of warm temperatures, gusty west-southwest winds and low relative humidity will lead to elevated fire weather conditions on Friday afternoon.

Tuesday's Hazardous Weather Outlook

Strong to Severe Thunderstorms Possible

Key Points

- Showers and storms are expected to develop ahead of and along an approaching cold front that pushes through Southeast Texas late Tuesday.
- Some storms could become **strong to severe**, but too early to nail down specific threats/hazards.
- **15% probability of severe weather** for portions of the Brazos Valley into the Piney Woods region [equivalent to a Slight Risk (level 2 of 5)]

Potential Timing

- Tuesday late morning into Tuesday evening.

Actions

- Continue to monitor the forecast for updates
- Remain weather-aware and prepared

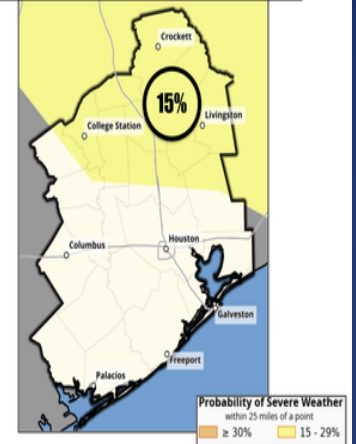


weather.gov/Houston

National Weather Service - Houston/Galveston, TX

Follow: X @NWSHouston

Tuesday's Severe Weather Outlook



Updated: Fri Feb 28, 2025 4:50 AM

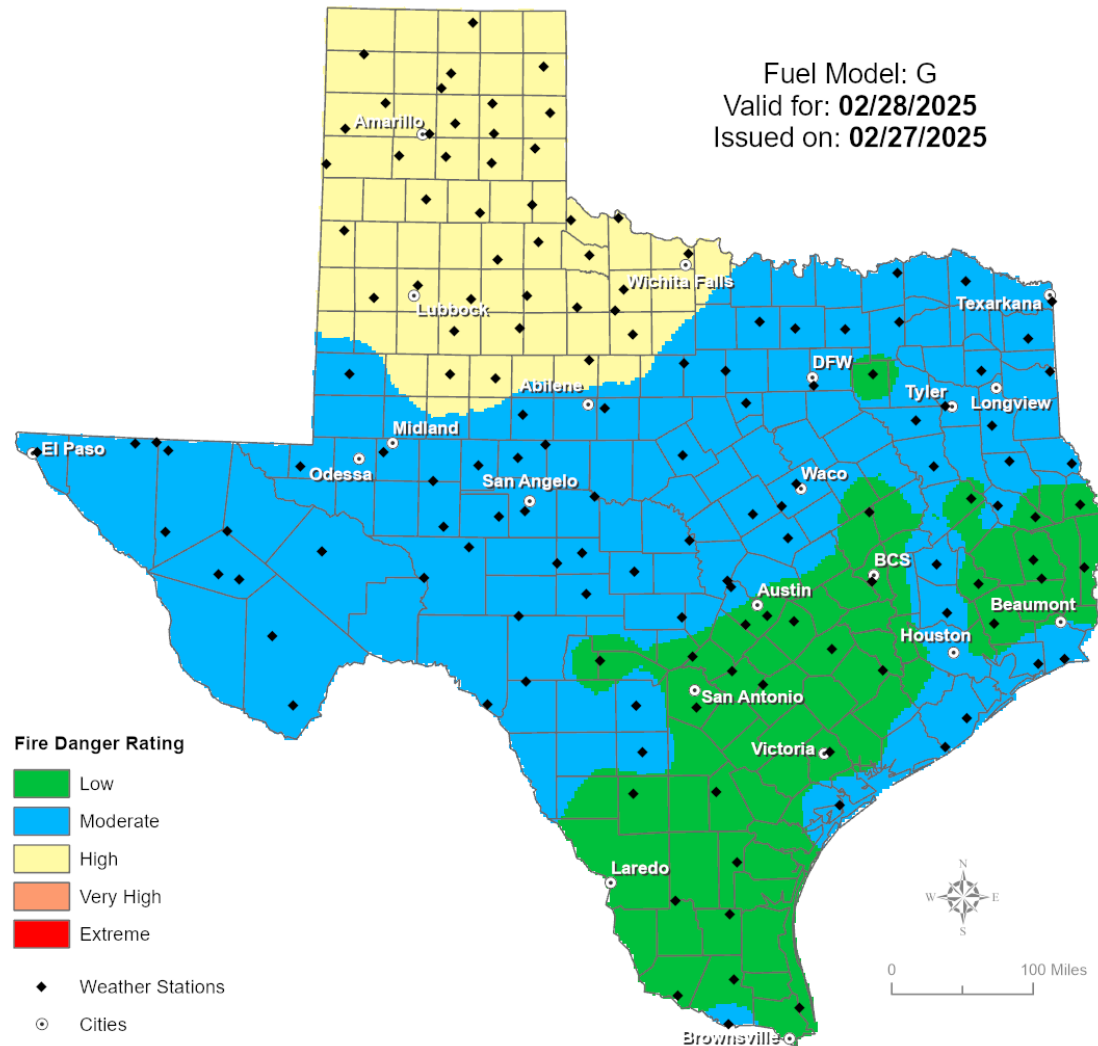
There is potential for strong to severe thunderstorms on Tuesday ahead of and along the boundary of a cold front. Be sure to stay weather aware and weather prepared and stay tuned for additional updates as the day approaches.

Weather Advisory/Statement/Watch/Warning Issued

DATE	WARNING TYPE	LOCATION
02/27/25	Flood Warning	Angelina, Hardin, Houston, Jasper, Jefferson, Orange, Polk, Trinity, and Tyler Counties

Fire Danger Forecast

Forecast Fire Danger



Burn Ban

OUTDOOR BURN BANS

February 27, 2025

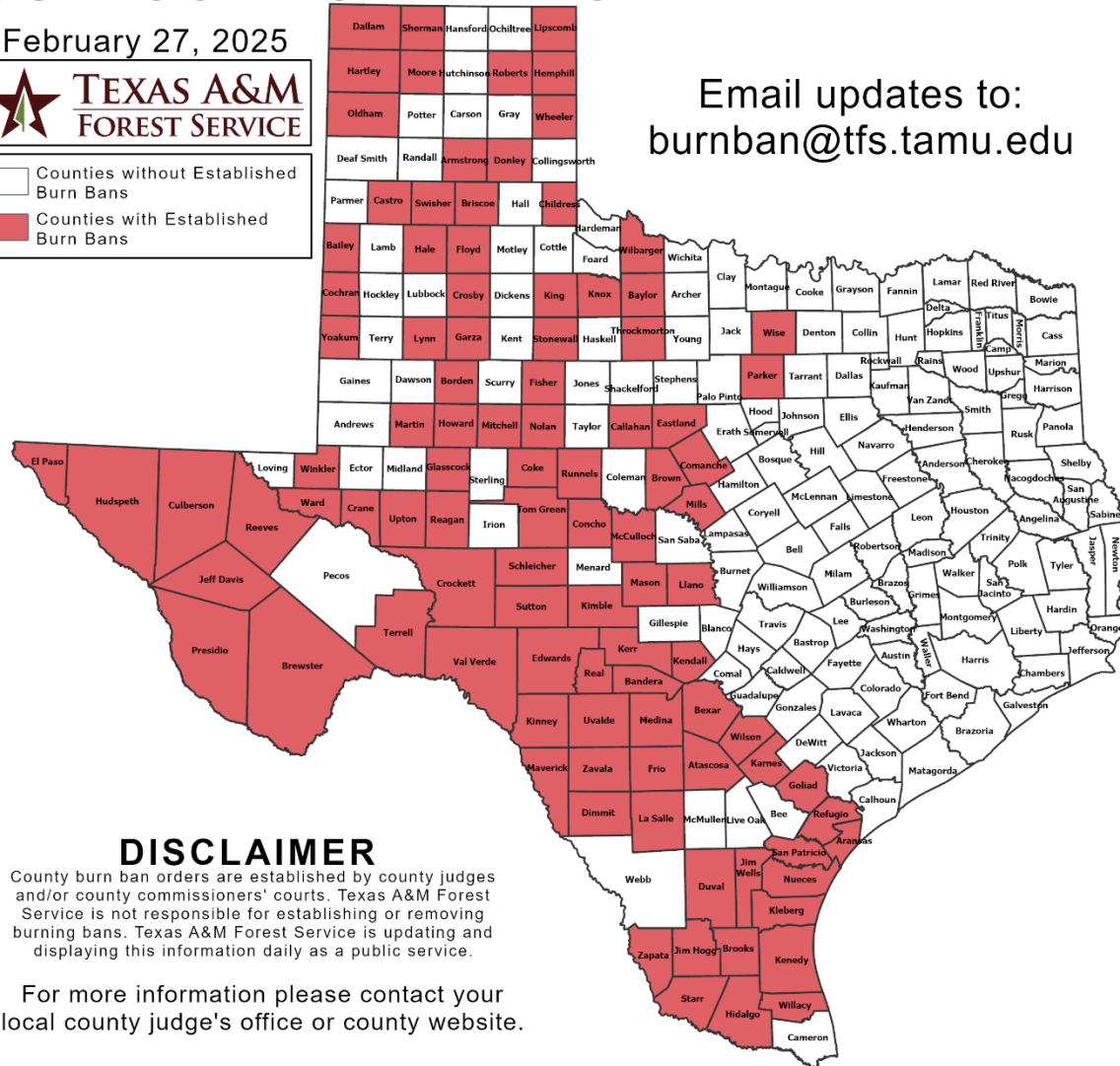


☐ Counties without Established Burn Bans
☒ Counties with Established Burn Bans

Email updates to:
burnban@tfs.tamu.edu

Counties with Burn Bans: 100

Aransas	Glasscock	Oldham
Armstrong	Goliad	Parker
Atascosa	Hale	Presidio
Bailey	Hartley	Reagan
Bandera	Hemphill	Real
Baylor	Hidalgo	Reeves
Bexar	Howard	Refugio
Borden	Hudspeth	Roberts
Brewster	Jeff Davis	Runnels
Briscoe	Jim Hogg	San Patricio
Brooks	Jim Wells	Schleicher
Brown	Karnes	Sherman
Callahan	Kendall	Starr
Castro	Kenedy	Stonewall
Childress	Kerr	Sutton
Cochran	Kimble	Swisher
Coke	King	Terrell
Comanche	Kinney	Throckmorton
Concho	Kleberg	Tom Green
Crane	Knox	Upton
Crockett	La Salle	Uvalde
Crosby	Lipscomb	Val Verde
Culberson	Llano	Ward
Dallam	Lynn	Wheeler
Dimmit	McCulloch	Wilbarger
Donley	Martin	Willacy
Duval	Mason	Wilson
Eastland	Maverick	Winkler
Edwards	Medina	Wise
El Paso	Mills	Yoakum
Fisher	Mitchell	Zapata
Floyd	Moore	Zavala
Frio	Nolan	
Garza	Nueces	



DISCLAIMER

County burn ban orders are established by county judges and/or county commissioners' courts. Texas A&M Forest Service is not responsible for establishing or removing burning bans. Texas A&M Forest Service is updating and displaying this information daily as a public service.

For more information please contact your local county judge's office or county website.

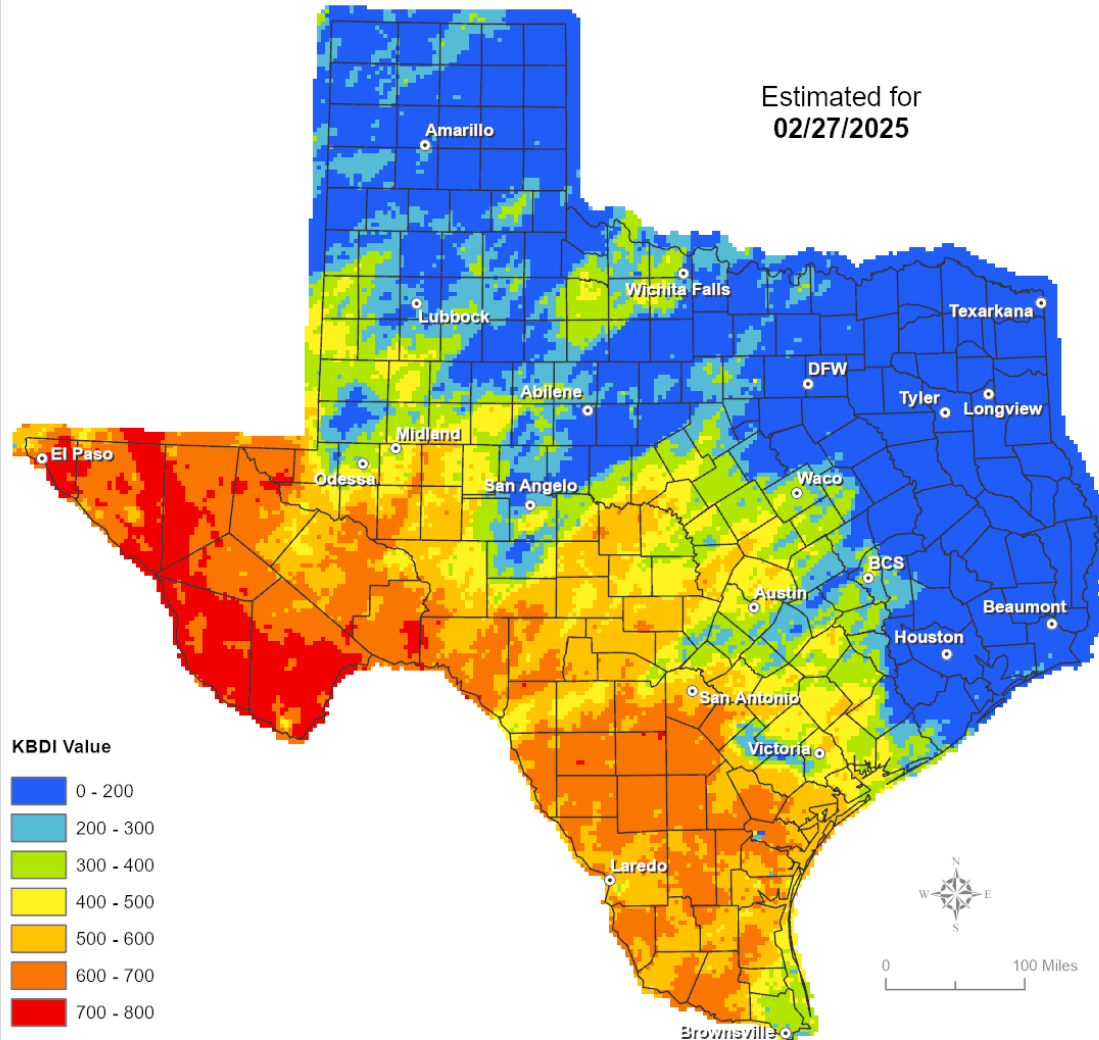
RED FLAG WARNINGS: www.weather.gov
 Additional map formats available at <https://tfsweb.tamu.edu/Burnbans/>

Keetch-Byram Drought Index

Keetch-Byram Drought Index

(4 km x 4 km resolution)

Estimated for
02/27/2025

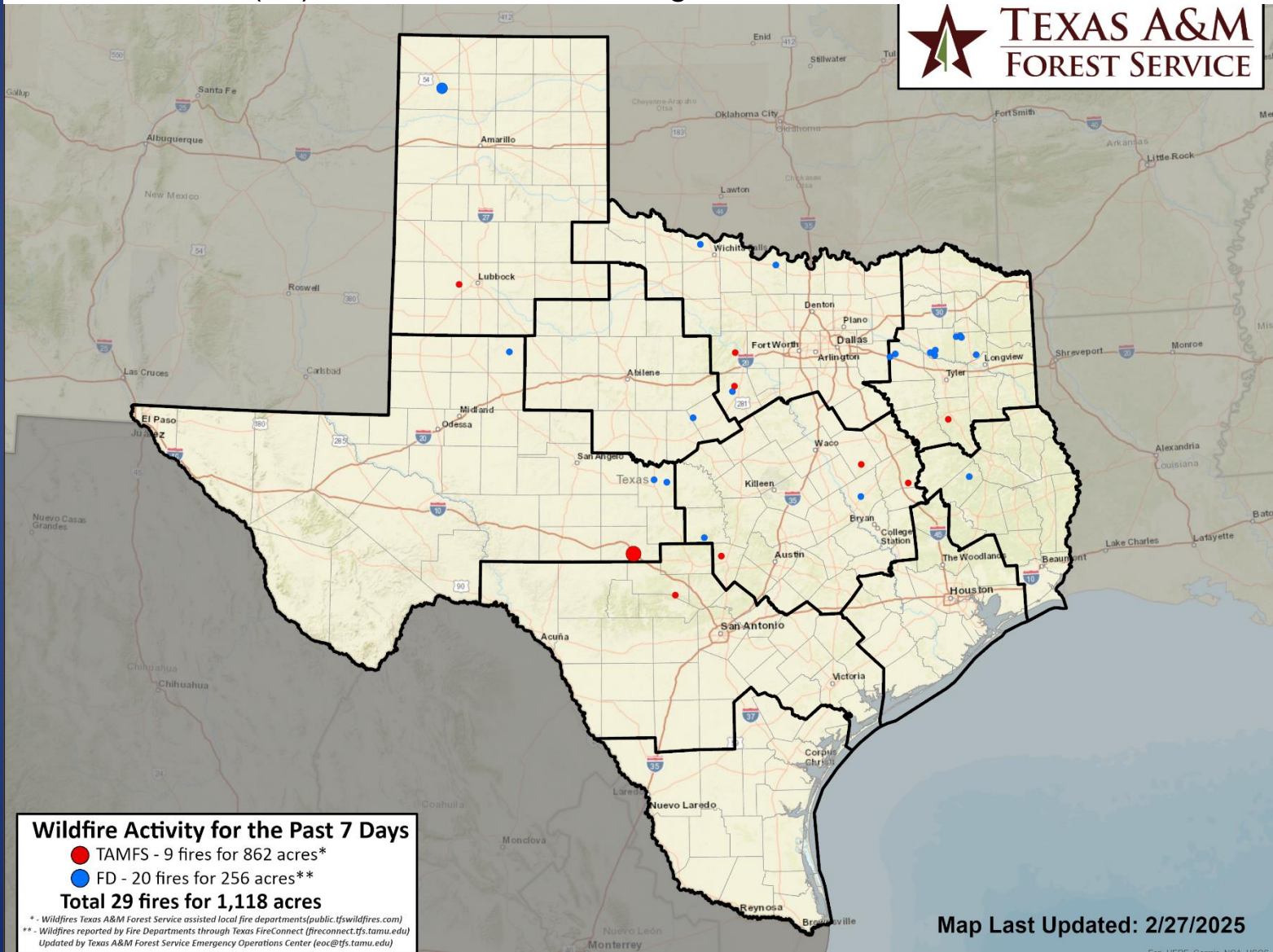


Fire Weather Warnings/Statements

DATE	WARNING TYPE	LOCATION
02/28/25	Fire Danger Statement	Archer, Baylor, Clay, Foard, Hardeman, Wichita, and Wilbarger Counties

Fire Activity (*Last 24 Hours)

Report of 65 (+2) fires and 6,772 (+37) acres have been burned this year. There are 100 (No Change) counties with burn bans. The Keetch–Byram Drought Index list contains 81 (+2) counties with an average over 400.



Training

		TITLE	COURSE	LOCATION
02/26/25	02/28/25	Intermediate Incident Command System for Expanding Incidents	G-300	Houston
02/28/25	02/28/25	Emergency Operations Center Incident Command System Interface	G-191	Lubbock

Statewide Significant Events

DATES		LOCATION	EVENT
02/21/25	03/04/25	Galveston	Mardi Gras Galveston
02/27/25	03/01/25	Houston	HLSR - BBQ Cook-Off
03/01/25	03/01/25	Del Valle	NASCAR – Xfinity Series Race