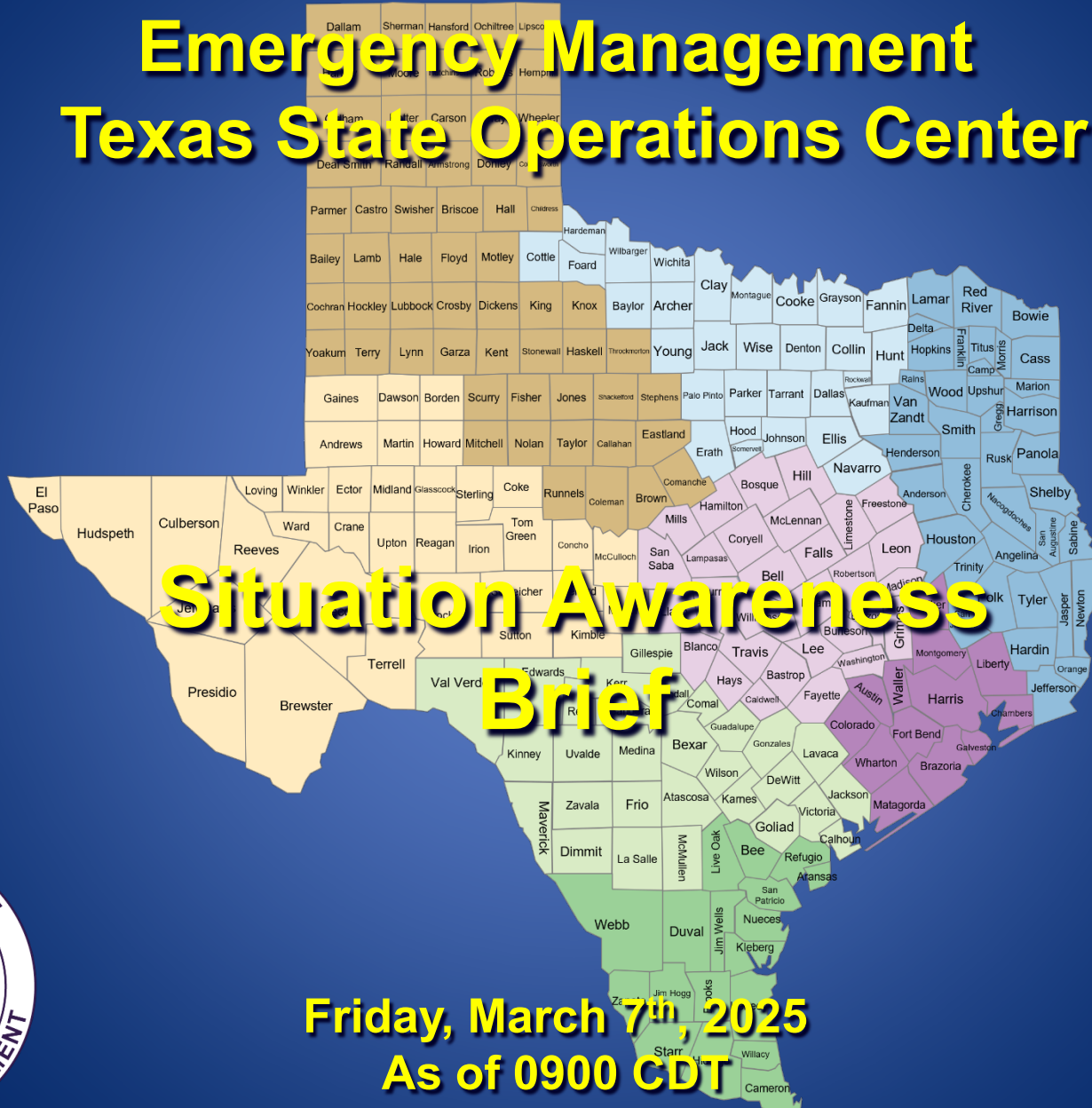


Texas Division of Emergency Management Texas State Operations Center



**Friday, March 7th, 2025
As of 0900 CDT**

Incidents Reported to the State Operations Center (last 24 hours)

DATE	SUBJECT	LOCATION
03/06/25	Initial and Final Report of a School Incident	Cameron County
03/06/25	Initial and Final Report of Grass Fire	Cameron County
03/06/25	Initial and Final Report of a Motor Vehicle Collision	Guadalupe County
03/06/25	Final Report of the Klett Fire	Blanco County
03/06/25	Initial Report of the Stratton Fire	Kleberg County
03/06/25	Initial Report of the Solar Panel Grass Fire	Cameron County
03/06/25	Initial and Final Report of a Wildfire	Leon County
03/06/25	Initial and Final Report of a HAZMAT Incident	Matagorda County
03/06/25	Initial and Final Report of Aircraft Crash	Brazoria County
03/06/25	Final Report of a Boil Water Notice	Brooks County
03/06/25	Initial and Final Report of the CR 414 Fire	Jackson County
03/06/25	Final Report of the Stratton Fire	Kleberg County
03/06/25	Final Report of a Boil Water Notice	Hardeman County
03/06/25	Final Report of a Boil Water Notice	Bowie County
03/06/25	Initial and Final Report of the Madison 0926 Fire	Madison County
03/06/25	Final Report of the Riddle Fire	Stonewall County

Incidents Reported to the State Operations Center (last 24 hours)

DATE	SUBJECT	LOCATION
03/06/25	Preliminary Earthquake Report (M3.1)	Reeves County
03/06/25	Initial and Final Report of a Multiple Structure Fire	Hidalgo County
03/06/25	Initial and Final Report of a Structure Fire	Bexar County
03/06/25	Initial Report of a Pipeline Explosion	Reeves County
03/06/25	Final Report of the Solar Panel Grass Fire	Cameron County
03/06/25	Initial and Final Report of the Scull Road Fire	Guadalupe County
03/06/25	Final Report of the Calaveras Fire	Bexar County
03/06/25	Final Report of the Tree Line Fire	Williamson County
03/06/25	Final Report of a Wildfire	Robertson County
03/06/25	Final Report of a Water Outage in Williamson County	Williamson County
03/06/25	Final Report of a Warehouse Collapse	Denton County
03/06/25	Update Report of the Twin Oryx Fire	La Salle County
03/06/25	Final Report of a Brushfire	Washington County
03/06/25	Final Report of the Garza Fire	Hidalgo County
03/06/25	Final Report of the Onion Creek Fire	Hays County
03/06/25	Initial Report of a Road Closure (US-281)	Live Oak County

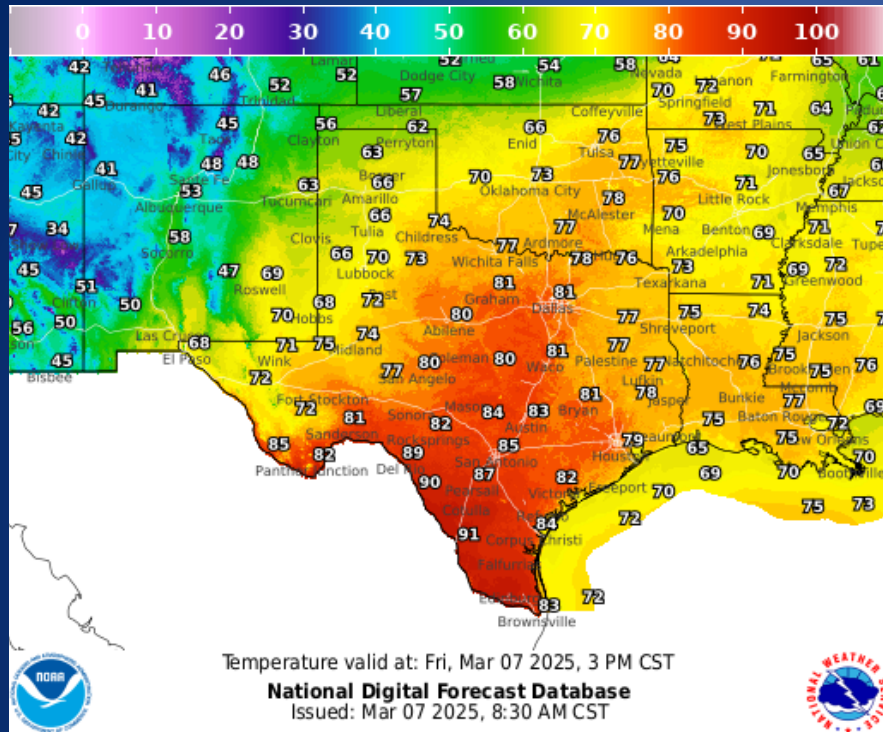
Incidents Reported to the State Operations Center (last 24 hours)

DATE	SUBJECT	LOCATION
03/06/25	Final Report of a Road Closure (US-281)	Live Oak County

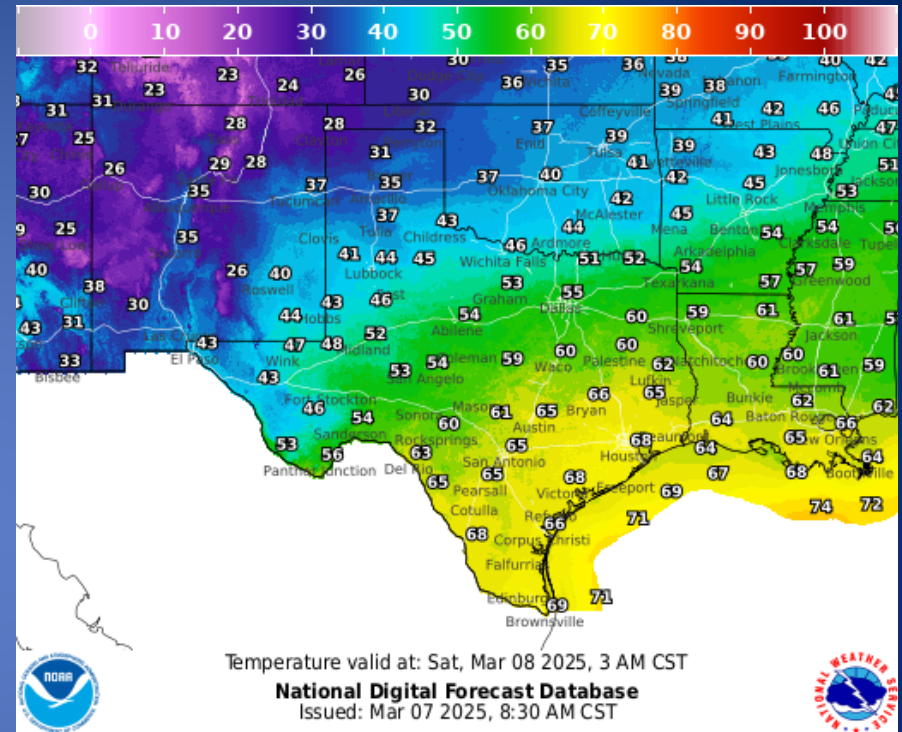
Informational Products Distributed by the State Operations Center

DATE	SUBJECT
03/06/25	NWS Brownsville: Elevated Fire Weather Risk Today; Possible This Weekend Into Early Next Week
03/06/25	Texas Special Events List
03/06/25	Texas A&M Forest Service: Texas Fire Potential Update
03/06/25	NWS Shreveport, LA: Public Information Statement for Northeast Texas
03/07/25	NWS Austin/San Antonio: NWS Update - Critical Fire Weather Possible Saturday
03/07/25	NWS Brownsville: Fire Weather Watch
03/07/25	Daily NWS Threat Brief for FEMA Region 6
03/07/25	NWS Lake Charles, LA: Marginal Risk for Severe Storms Saturday
03/07/25	NWS Corpus Christi: Fire Weather Watch

Weather Forecast

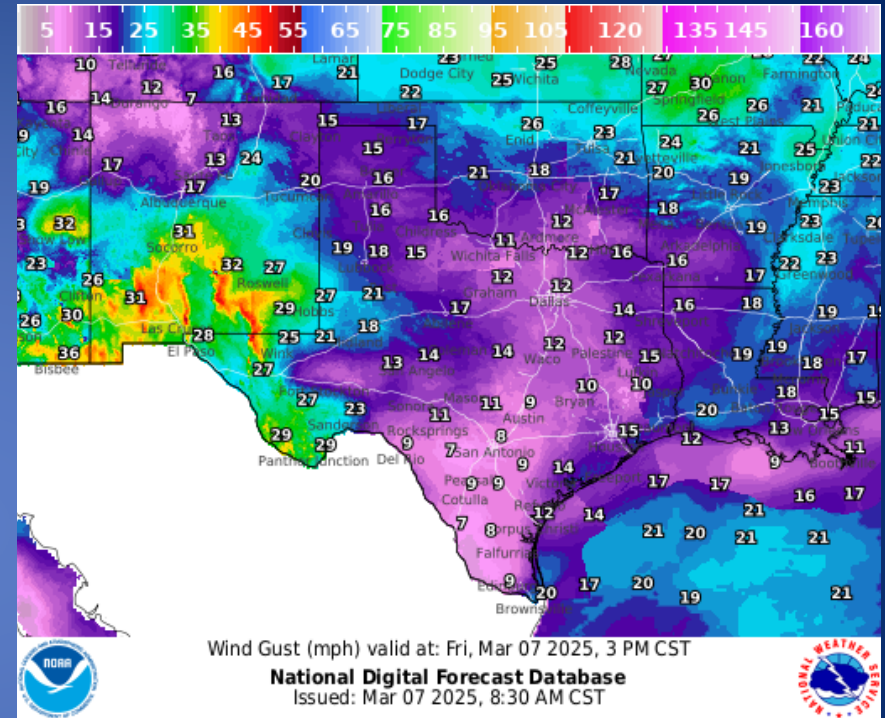
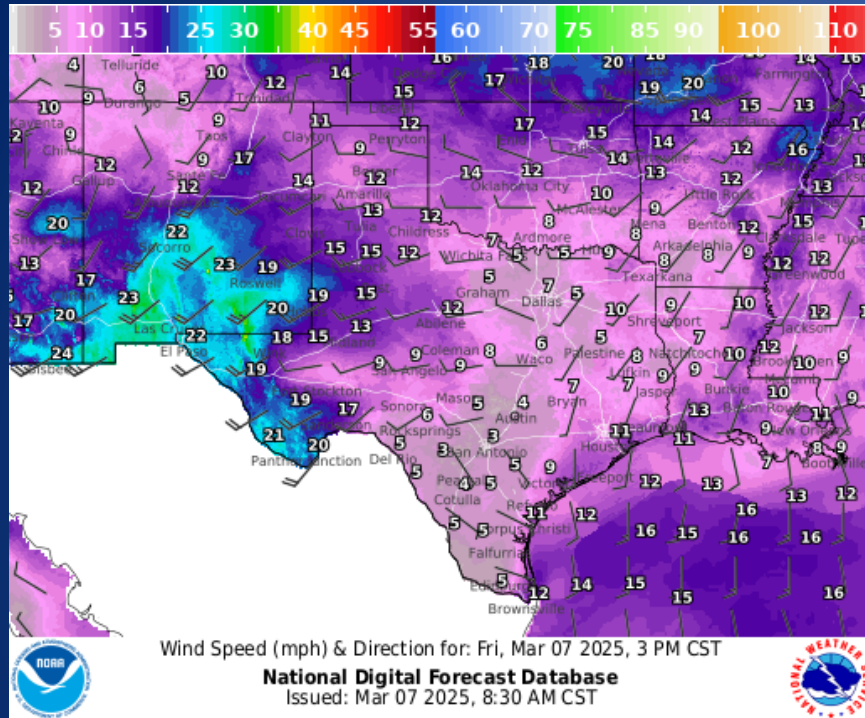


Highs



Lows

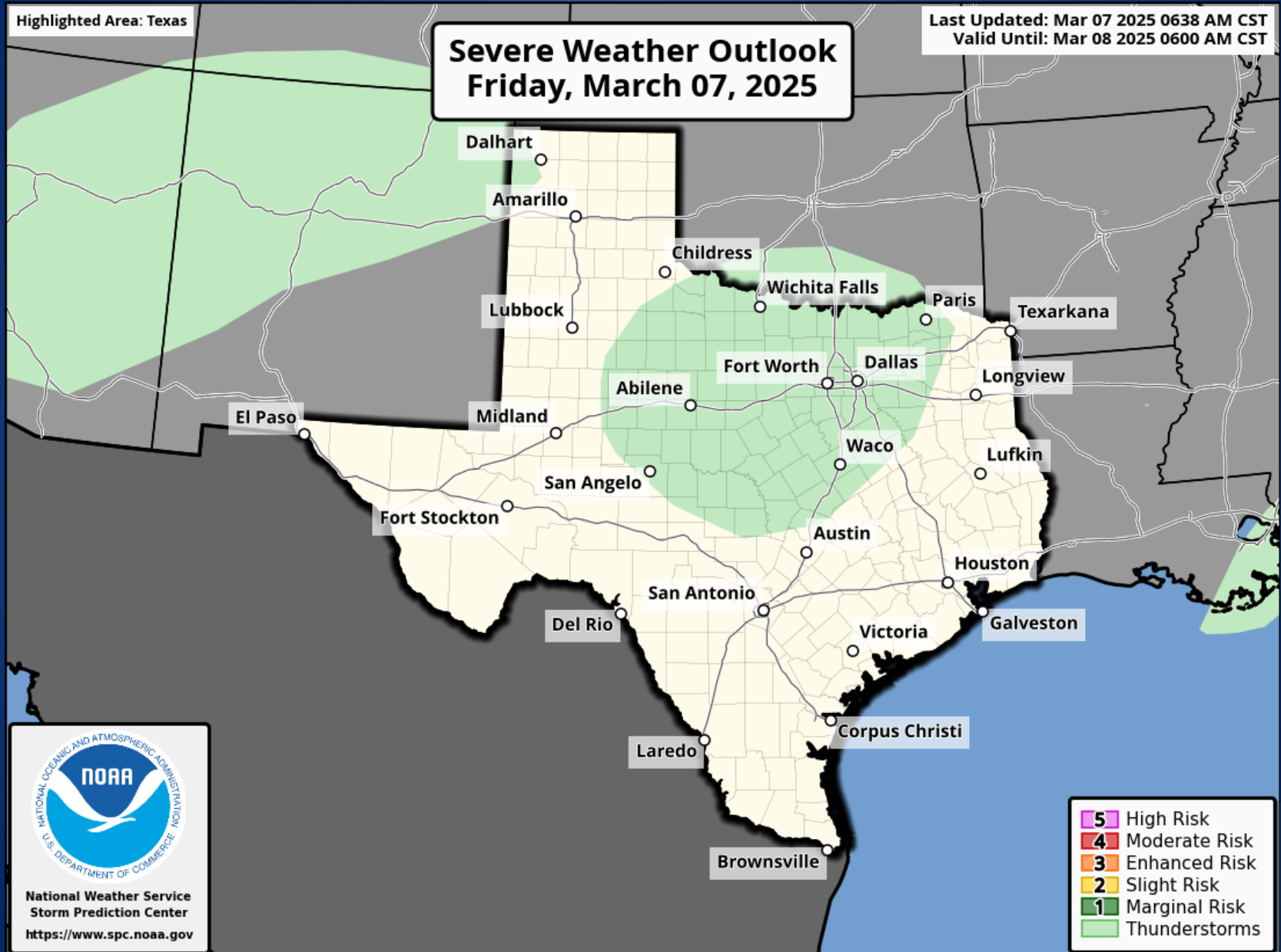
Weather Forecast



Wind Speeds

Gusts

Hazardous Weather



Hazardous Weather

Tonight into Saturday Winter Storm

Weather Forecast Office
Amarillo, TX
Issued March 7, 2025 3:53 AM



Potential Impacts:



HAZARDOUS TRAVEL DUE
TO SNOW COVERED
ROADWAYS



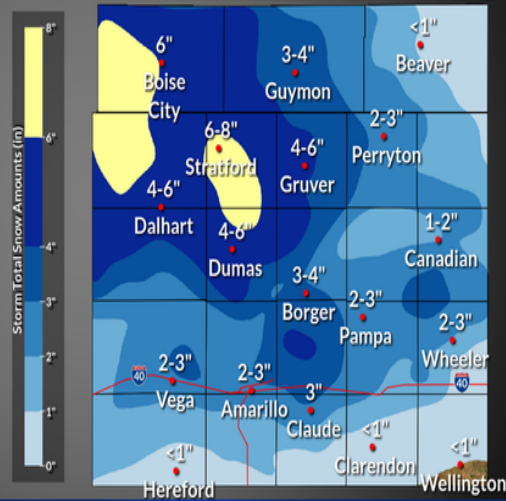
REDUCED VISIBILITY DUE
TO MODERATE TO
HEAVY SNOW

Timing:

9 PM TONIGHT -
11 PM SATURDAY

If out traveling have a winter
preparedness kit and let others
know your travel plans.

Current Forecast Amounts



f X NWSAmarillo

weather.gov/ama

The system is starting to take shape as we expect light snow to begin late tonight. Snow will start in the northwest and expand south and east with impacts likely across all areas.

Elevated Fire Danger | Friday Afternoon

Weather Forecast Office
Norman, OK
Issued Mar 07, 2025 3:48 AM CST

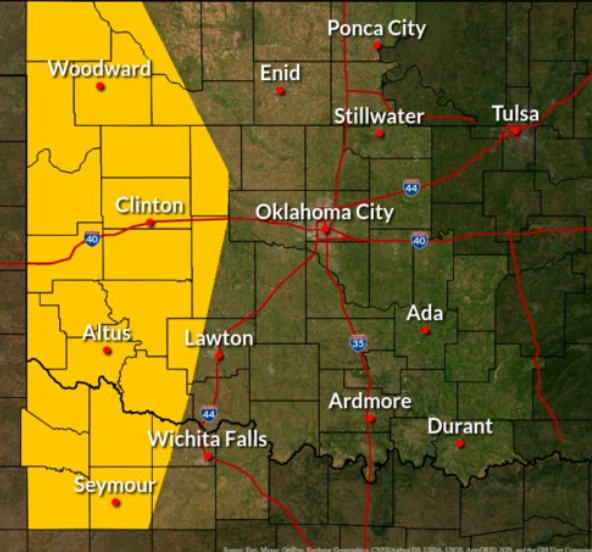


Fire Risk

- Historic
- Extreme
- Critical
- Near-Critical
- Elevated

Fire Prevention

- Avoid activities that cause spark or flame!
- Properly dispose of Cigarettes.
- Check Trailer Chains!
- Don't park cars on grass!
- Obey City/County/State Burn Bans!



f X NWSNorman

weather.gov/norman

Fire weather conditions will be met on Friday afternoon across our west due to gusty west shifting northerly winds and very dry air over very dry vegetation. As a result, the fire danger risk will be elevated across western Oklahoma and adjacent western north Texas during the afternoon until after sundown.

Hazardous Weather

Today - Elevated Fire Threat

There will be an elevated fire threat today as a dryline shifts east.

Humidity: 15 to 25 percent
Wind Speeds: W/SW 10-15, gusts to 25

Wildfire Prevention



Do NOT leave a fire unattended or burn unnecessarily!



Secure tow chains to avoid dragging. NEVER park/drive over tall grass!



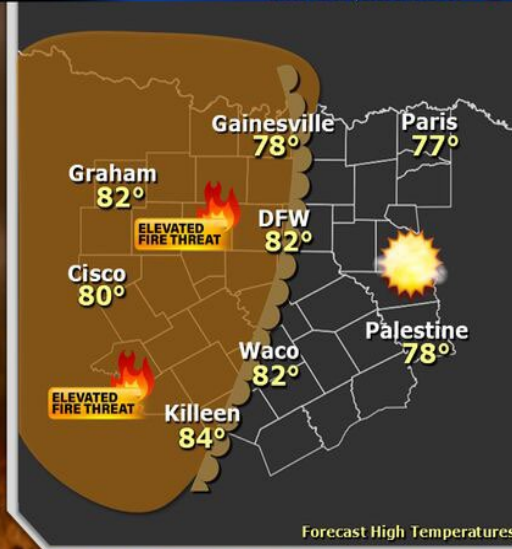
NEVER toss lit cigarettes on the ground!



Contact law/fire department if you smell smoke or see fire!

NWSFortWorth

Weather Forecast Office
Fort Worth, TX
Issued March 7, 2025 2:40 AM CT



Forecast High Temperatures

weather.gov/fortworth

Fire Weather Watch

Saturday From Noon to 6 PM



Webb, LaSalle, Live Oak, Jim Wells, Duvall, & McMullen Counties.



- Wind Gusts 15-20 mph
- Rel. Humidity 10-20%
- Rapidly Drying Fuels

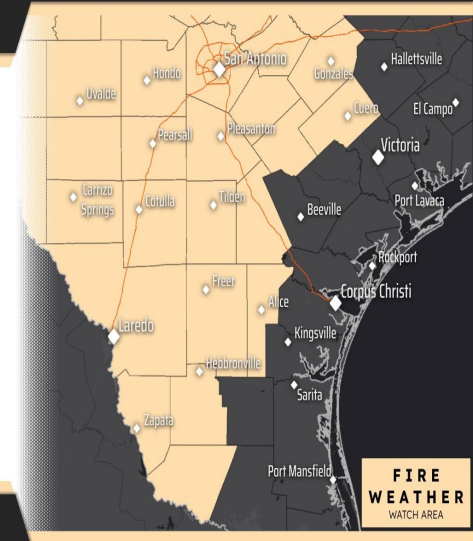


- Avoid open flames or sparks
- Keep vehicles off dry grass
- Properly discard cigarettes



NATIONAL WEATHER SERVICE
CORPUS CHRISTI

Follow: X @NWSCorpus



**FIRE
WEATHER
WATCH AREA**

Updated: March 7, 2025 March 7, 2025

Dry, breezy weather and a warmer weather is expected again today, along with an elevated threat for grass fires (mainly along and west of I-35) as a dryline progresses through the area. Relative humidity will drop to 15 to 25 percent with west/southwest winds 10 to 15 mph. Occasional gusts will peak around 25 mph.

A combination of breezy winds and low relative humidity values could lead to a critical fire weather day Saturday. A Fire Weather Watch has been issued for Saturday from noon to 6 PM. Please heed all burn bans and use caution to avoid sparks.

Hazardous Weather

Critical Fire Weather Conditions

Extended Period for Much of Next Week

Increased Risk for Rapid Fire Spread



What to Expect

Strong winds, low humidity, and dry fuels will continue for much of next week, producing multiple days of near critical to critical fire weather conditions.

Wednesday & Friday look to be the most dangerous days, with at least moderate chances of humidity values below 20% combining with winds gusting over 40 mph.

Actions to take...

- Clear brush away from your home
- Don't drive on dry grass
- Avoid outdoor burning
- Don't throw cigarette butts out the window
- Make sure chains are not dragging from your car



National Weather Service • San Angelo
weather.gov/SJT
Follow: X @NWSSanAngelo

Updated: Fri Mar 07, 2025 3:51 AM

Strong winds, low humidity, and dry grass and brush will continue for most of next week, producing multiple days of near critical to critical fire weather conditions.



High Wind Warning/Wind Advisory

March 7, 2025
4:06 AM

This morning through early this evening

WIND GUSTS
Up to 65 mph
In the warning area

Guadalupe Mountains into the Surrounding Plains

Up to 50 mph
In the advisory area

PLAN >>> **PREPARE** >>> **ACT**

Keep two hands on the steering wheel as driving may be difficult

Secure loose objects that may be blown away by strong winds

Use caution when driving as blowing dust may reduce visibility


National Oceanic and Atmospheric Administration
U.S. Department of Commerce


National Weather Service
Midland/Odessa, TX

Windy conditions are expected to continue today for portions of southeast New Mexico and west Texas. As a result, a High Wind Warning and Advisory is in effect through this evening. Please use caution while driving in these areas if you must travel.

Hazardous Weather


Red Flag Warning Today March 7, 2025 4:11 AM

 This afternoon through this evening


 Much of Culberson County, Davis Mountains, Marfa Plateau, and the Big Bend


RELATIVE HUMIDITY
As low as **4%**


WIND GUSTS
Up to 45 mph
(Strongest gusts in the mountains)


 Red Flag Warning

PLAN >>> **PREPARE** >>> **ACT**

 Do not drive or pull over onto dead grass

 If you see smoke or a fire, report it immediately

 DO NOT throw lit cigarettes out of your car


 Do not create ANY unnecessary flames or sparks


National Oceanic and Atmospheric Administration
U.S. Department of Commerce


National Weather Service
Midland/Odessa, TX


Windy and extremely dry weather conditions ramp up fire weather threat this afternoon for portions of the region. Dangerous fire weather is expected from the Davis Mountains to the Marfa Plateau, and into the Big Bend. Use caution to avoid any fire starts on Friday.

Red Flag Warning
Valid 11 AM - 7 PM Friday

 Hudspeth County


→ West winds 20 - 30 mph
→ Rel. Humidity 8 to 15%
→ Critically Dry Fuels


→ Avoid open flames or sparks
→ Keep vehicles off dry grass
→ Properly discard cigarettes

 RED FLAG WARNING AREA

NATIONAL WEATHER SERVICE
EL PASO, TX
Follow: X f i t v @NWSEIPaso

Updated: March 6, 2025

High fire danger is forecast for Friday in Hudspeth County due to breezy west winds, low humidity, and dry fuels.

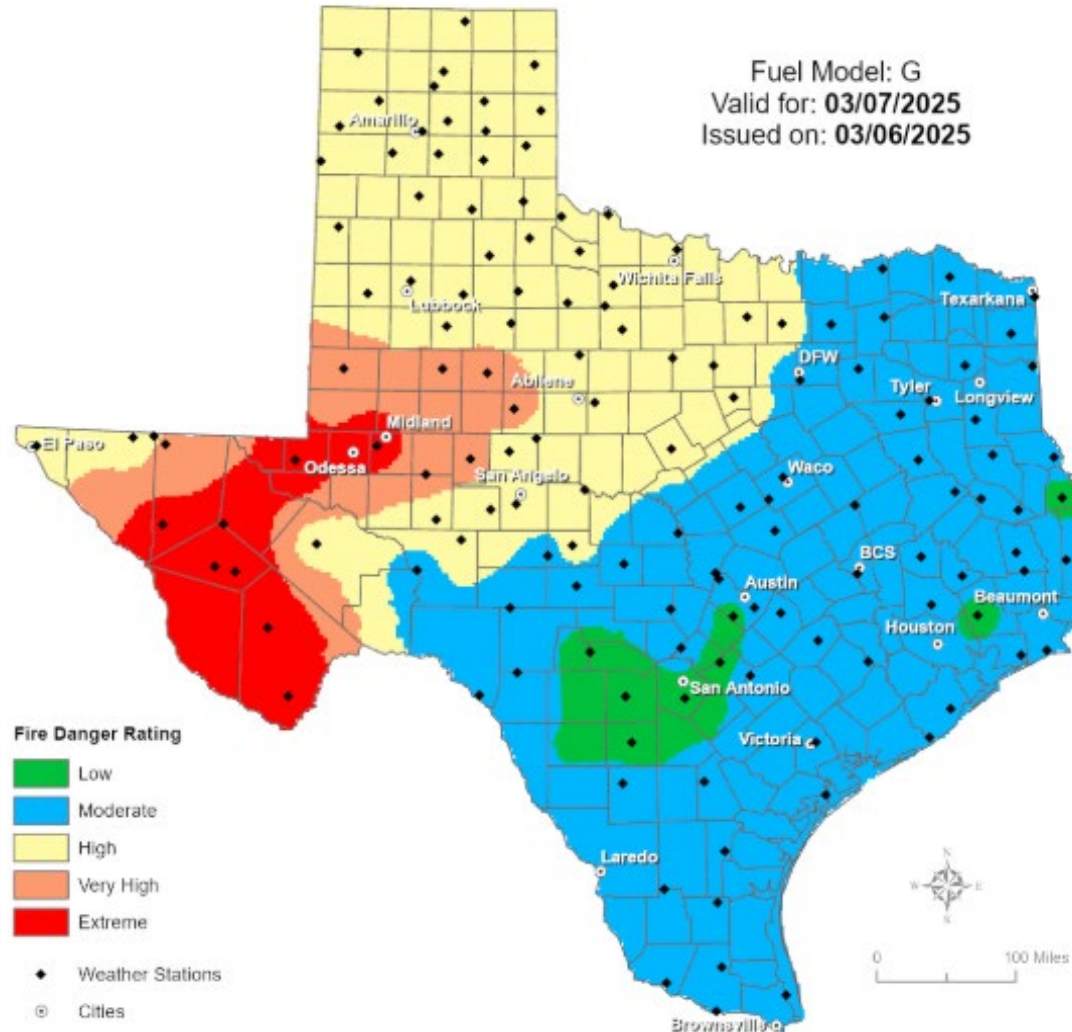
Weather Advisory/Statement/Watch/Warning Issued

DATE	WARNING TYPE	LOCATION
03/06/25	Flood Warning	Anderson, Cass, Cherokee, Gregg, Houston, Marion and Smith Counties
03/06/25	Dust Storm Warning	El Paso County
03/06/25	Wind Advisory	Culberson, El Paso and Hudspeth Counties
03/06/25	High Wind Warning	Culberson County
03/06/25	Airport Weather Warning	El Paso County
03/07/25	Winter Storm Warning	Dallam, Hartley, Moore and Sherman Counties
03/07/25	Winter Weather Advisory	Armstrong, Carson, Collingsworth, Deaf Smith, Donley, Gray, Hansford, Hemphill, Hutchinson, Lipscomb, Ochiltree, Oldham, Potter, Randall, Roberts and Wheeler Counties
03/07/25	Blowing Dust Advisory	El Paso and Hudspeth Counties

Fire Danger Forecast

Forecast Fire Danger

Fuel Model: G
Valid for: **03/07/2025**
Issued on: **03/06/2025**



Burn Ban

OUTDOOR BURN BANS

March 07, 2025

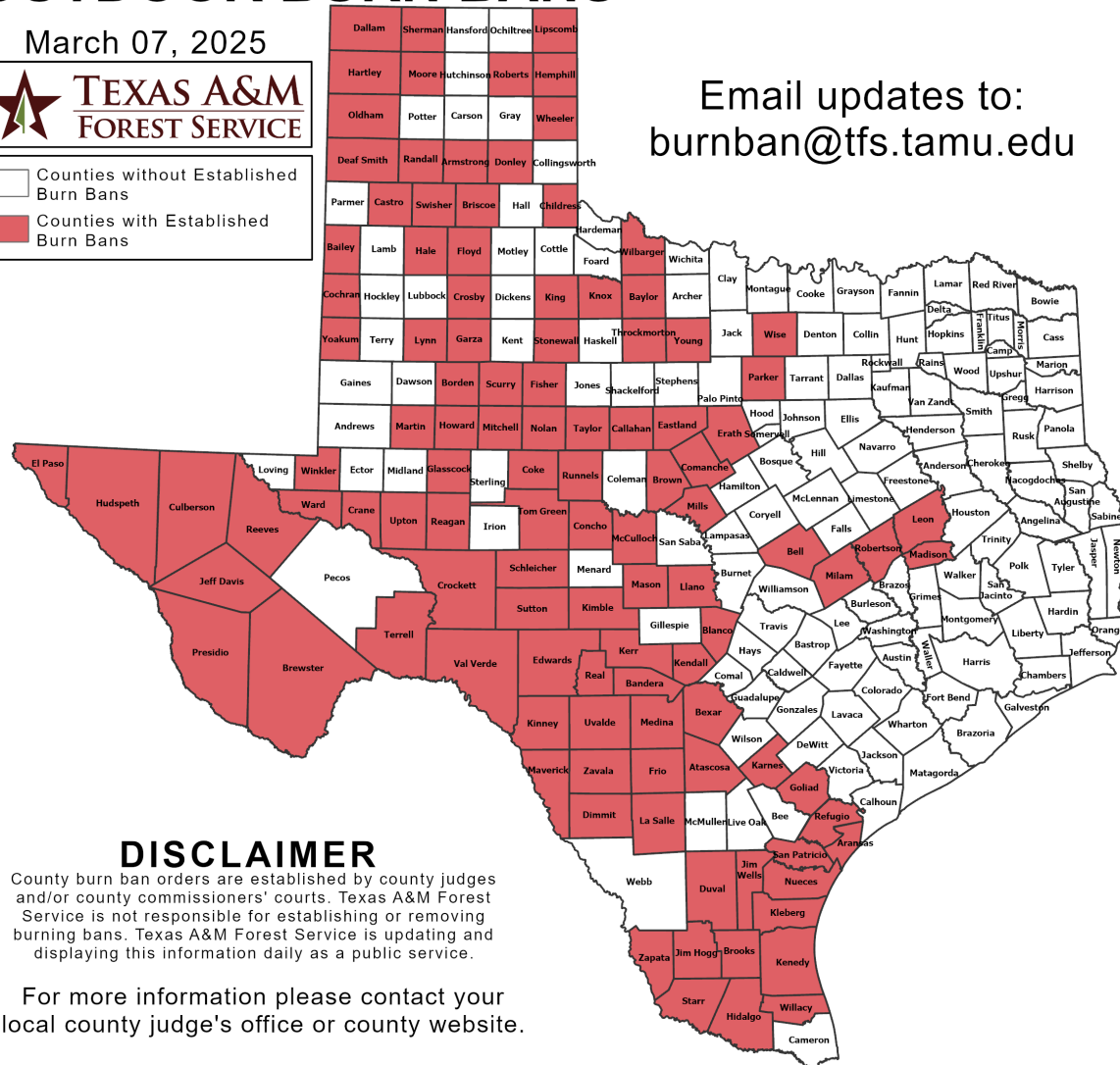


□ Counties without Established Burn Bans
■ Counties with Established Burn Bans

Email updates to:
burnban@tfs.tamu.edu

Counties with Burn Bans: 111

Aransas	Garza	Nueces
Armstrong	Glasscock	Oldham
Atascosa	Goliad	Parker
Bailey	Hale	Presidio
Bandera	Hartley	Randall
Baylor	Hemphill	Reagan
Bell	Hidalgo	Real
Bexar	Howard	Reeves
Blanco	Hudspeth	Refugio
Borden	Jeff Davis	Roberts
Brewster	Jim Hogg	Robertson
Briscoe	Jim Wells	Runnels
Brooks	Karnes	San Patricio
Brown	Kendall	Schleicher
Callahan	Kenedy	Scurry
Castro	Kerr	Sherman
Childress	Kimble	Starr
Cochran	King	Stonewall
Coke	Kinney	Sutton
Comanche	Kleberg	Swisher
Concho	Knox	Taylor
Crane	La Salle	Terrell
Crockett	Leon	Throckmorton
Crosby	Lipscomb	Tom Green
Culberson	Llano	Upton
Dallam	Lynn	Uvalde
Deaf Smith	McCulloch	Val Verde
Dimmit	Madison	Ward
Donley	Martin	Wheeler
Duval	Mason	Wilbarger
Eastland	Maverick	Willacy
Edwards	Medina	Winkler
El Paso	Milam	Wise
Erath	Mills	Yoakum
Fisher	Mitchell	Young
Floyd	Moore	Zapata
Frio	Nolan	Zavala



DISCLAIMER

County burn ban orders are established by county judges and/or county commissioners' courts. Texas A&M Forest Service is not responsible for establishing or removing burning bans. Texas A&M Forest Service is updating and displaying this information daily as a public service.

For more information please contact your local county judge's office or county website.

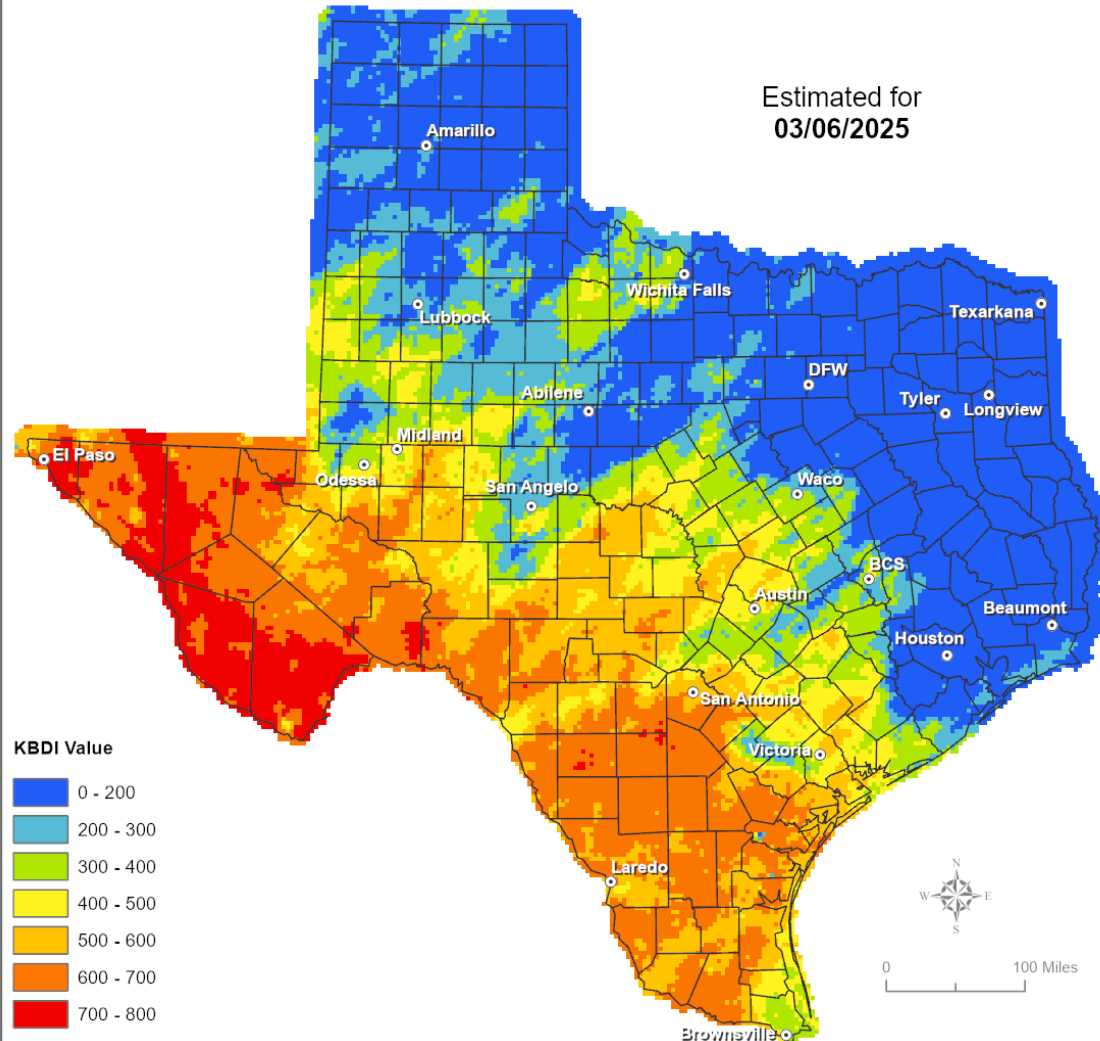
RED FLAG WARNINGS: www.weather.gov
Additional map formats available at <https://tfsweb.tamu.edu/Burnbans/>

Keetch-Byram Drought Index

Keetch-Byram Drought Index

(4 km x 4 km resolution)

Estimated for
03/06/2025

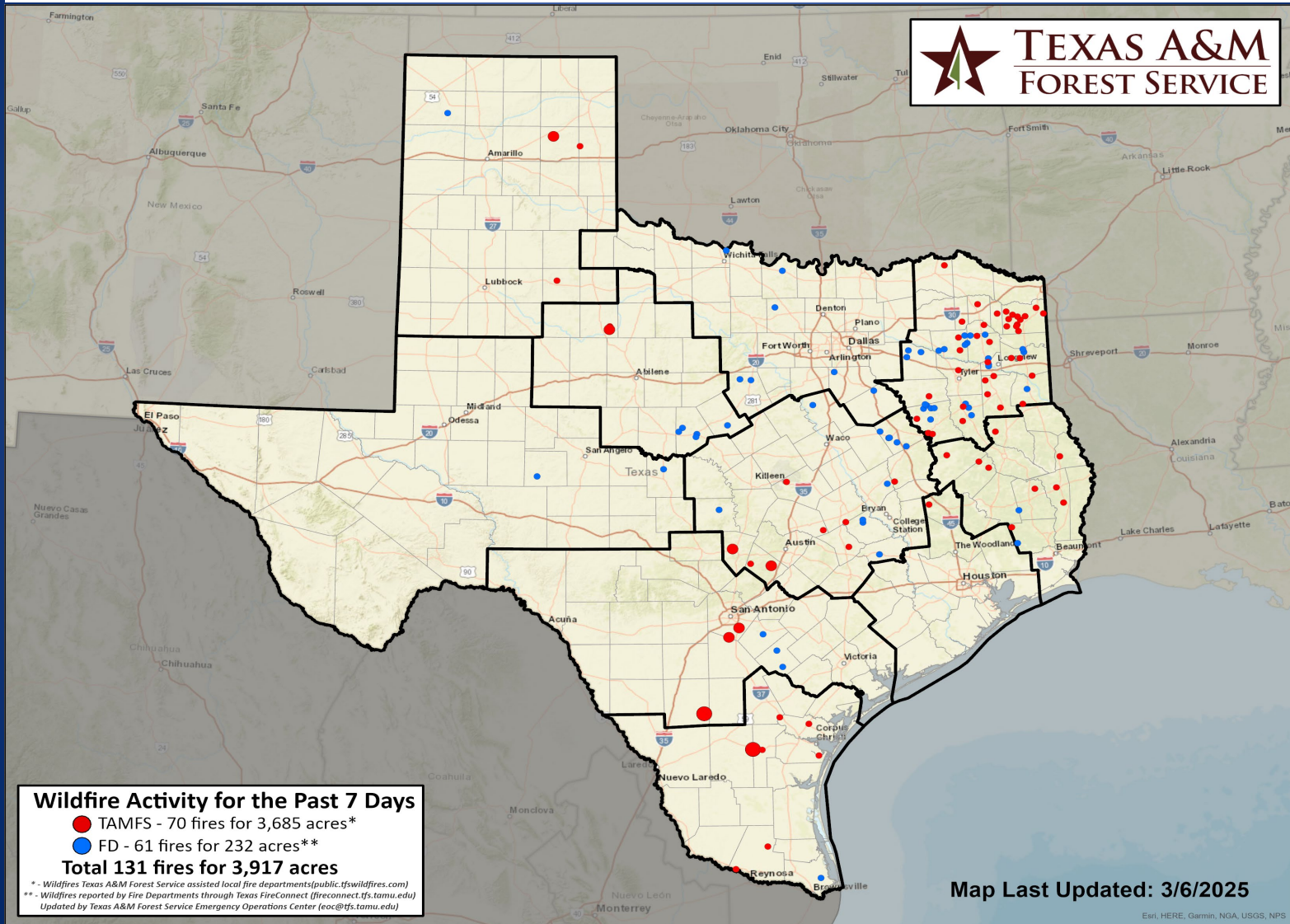


Fire Weather Warnings/Statements

DATE	WARNING TYPE	LOCATION
03/06/25	Red Flag Warning	Brewster, Culberson, Hudspeth, Jeff Davis, Presidio and Reeves Counties
03/07/25	Fire Weather Watch	Atascosa, Bandera, Bexar, Blanco, Caldwell, Comal, DeWitt, Dimmit, Duval, Edwards, Frio, Gillespie, Gonzales, Guadalupe, Hays, Jim Hogg, Jim Wells, Karnes, Kendall, Kerr, Kinney, La Salle, Live Oak, Maverick, McMullen, Medina, Real, Starr, Uvalde, Val Verde, Webb, Wilson, Zapata and Zavala Counties
03/07/25	Fire Danger Statement	Archer, Baylor, Brown, Callahan, Coke, Coleman, Concho, Crockett, Fisher, Foard, Hardeman, Haskell, Irion, Jones, Kimble, Knox, Mason, McCulloch, Menard, Nolan, Runnels, San Saba, Schleicher, Shackelford, Sterling, Sutton, Taylor, Throckmorton, Tom Green, Wichita and Wilbarger Counties

Fire Activity (*Last 24 Hours)

Report of 136 (+9) fires and 10,876 (+112) acres have been burned this year. There are 111 (No Change) counties with burn bans. The Keetch–Byram Drought Index list contains 86 (+2) counties with an average over 400.



Training

Dates		TITLE	COURSE	LOCATION
03/03/25	03/07/25	NIMS ICS All-Hazards Incident Commander Course	L-950	Pearland
03/06/25	03/07/25	Advanced Incident Command System for Complex Incidents	G-400	San Antonio
03/07/25	03/09/25	Community Emergency Response Team Basic Training	G-317	Fort Worth

Statewide Significant Events

DATES		LOCATION	EVENT
03/06/25	03/09/25	Fulton	Fulton Oyster Fest
03/07/25	03/16/25	Waxahachie	Tulipalooza
03/07/25	03/07/25	Houston	HLSR- Bun B's Birthday Bonanza – RODEOHOUSTON
03/07/25	03/09/25	Hidalgo	BorderFest
03/07/25	03/15/25	Austin	SXSW Conference & Festival