

# Texas Division of Emergency Management Texas State Operations Center

## Situation Awareness Brief



**Tuesday, March 11<sup>th</sup>, 2025  
As of 0900 CDT**

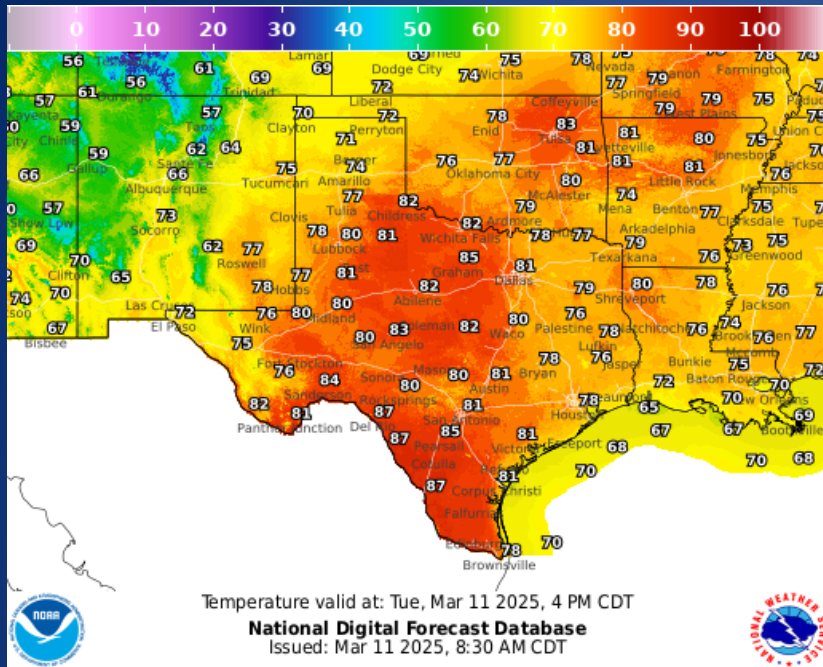
# Incidents Reported to the State Operations Center (last 24 hours)

DATE	SUBJECT	LOCATION
03/09/25	Final Report of a Road Closure (US 90)	Bexar County
03/10/25	Preliminary Earthquake Report (M3.0)	Wilson County
03/10/25	Initial Report of Aircraft Incident	Williamson County
03/10/25	Final Report of Aircraft Incident	Williamson County
03/10/25	Initial Report of the Ocean Front Fire	Calhoun County
03/10/25	Initial Report of a Water Outage	Blanco County
03/10/25	Initial and Final Report of the Bayside Fire	Calhoun County
03/10/25	Initial and Final Report of a Grass Fire	DeWitt County
03/10/25	Final Report of a Water Main Break	Midland County
03/10/25	Initial Report of a Sulfuric Acid Spill	Refugio County
03/10/25	Final Report of the Welder Fire	San Patricio County
03/11/25	Update Report of the Ocean Front Fire	Calhoun County
03/11/25	Initial and Final Report of the CR-115 Fire	Jackson County
03/11/25	Final Report of a Sulfuric Acid Spill	Refugio County

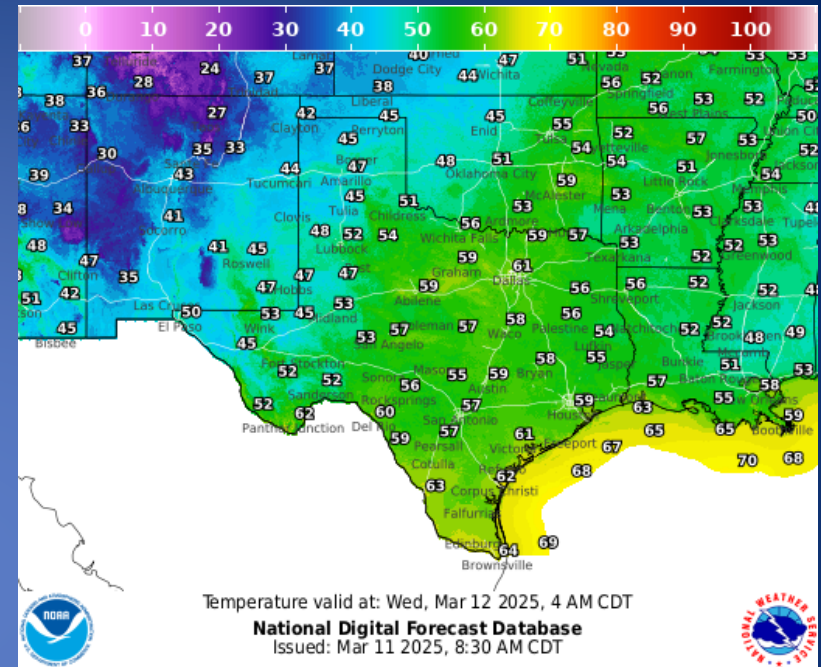
# Informational Products Distributed by the State Operations Center

DATE	SUBJECT
03/10/25	Texas A&M Forest Service: Texas Fire Potential Update
03/10/25	NWS El Paso, TX/Santa Teresa, NM: Active Weather Starts on Tuesday lasting through Friday
03/10/25	NWS Austin/San Antonio: NWS Update - Critical Fire Weather Wednesday
03/11/25	NWS Shreveport, LA: Multi-Round Threat for Severe Weather this Week
03/11/25	Daily NWS Threat Brief for FEMA Region 6

# Weather Forecast



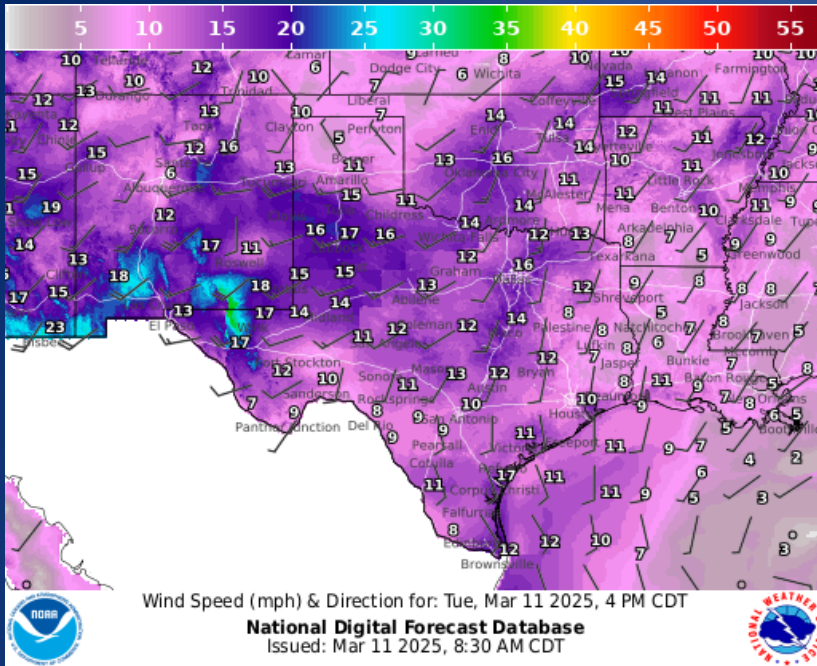
## Highs



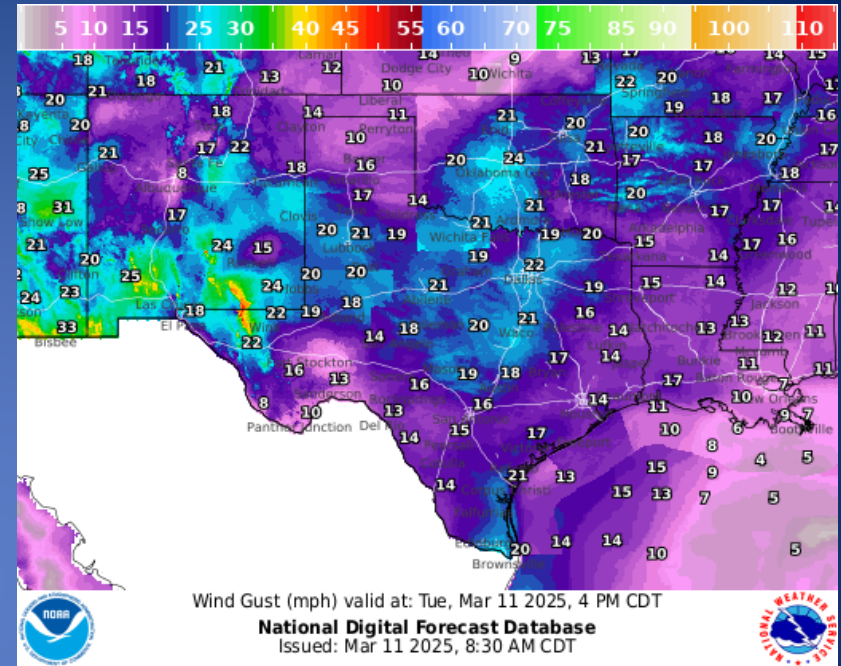
## Lows



# Weather Forecast

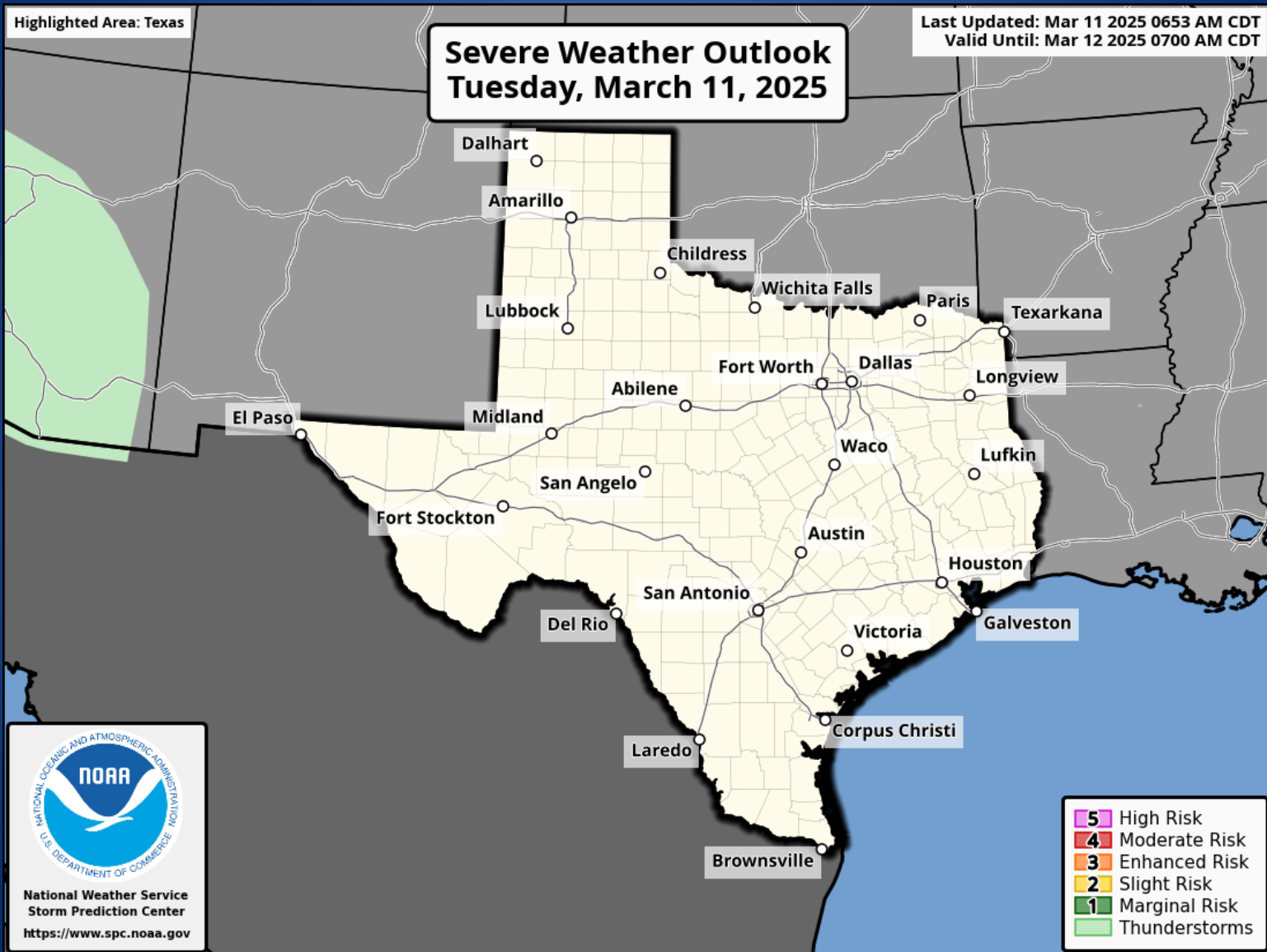


## Wind Speeds



## Gusts

# Hazardous Weather

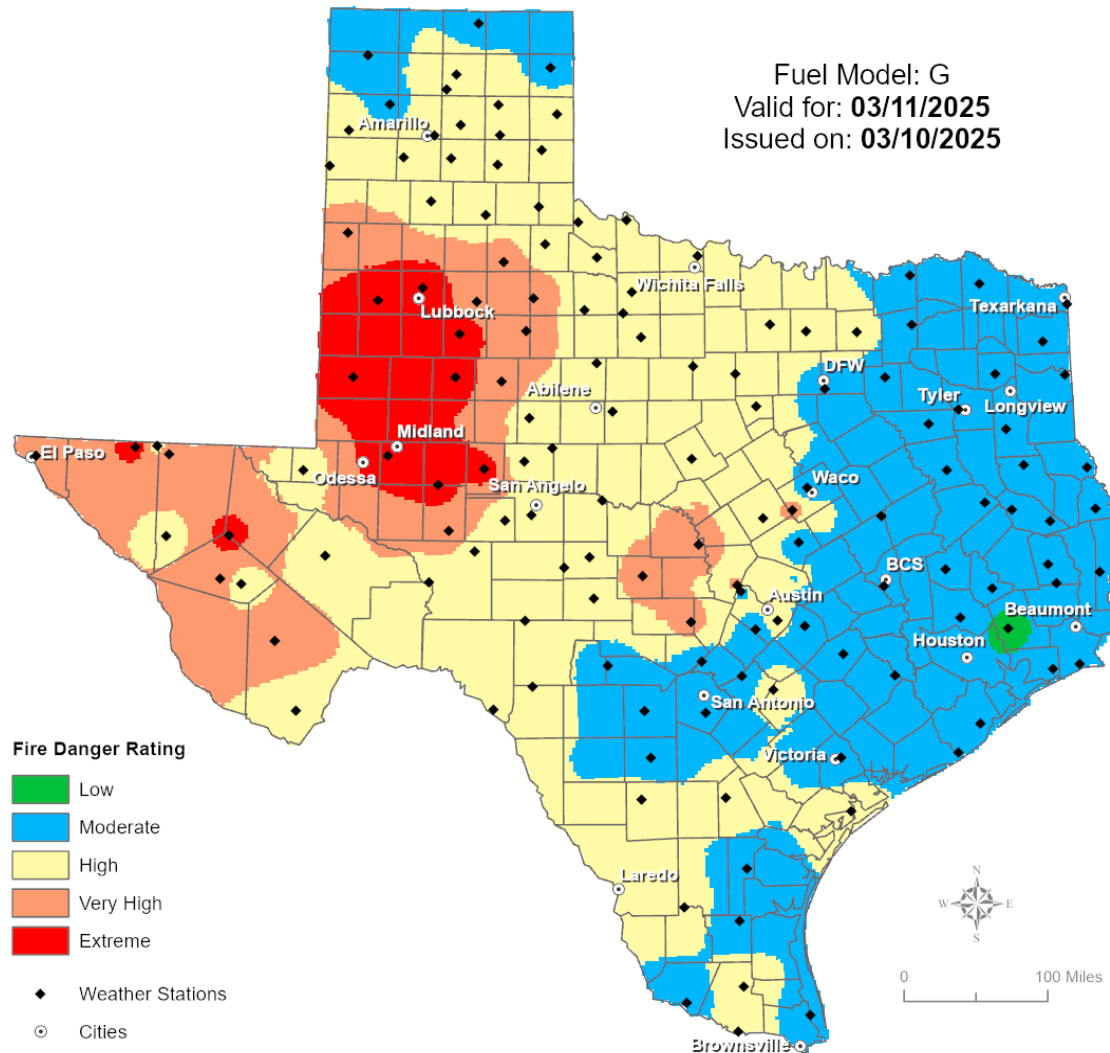


# Weather Advisory/Statement/Watch/Warning Issued

DATE	WARNING TYPE	LOCATION
03/10/25	Flood Warning	Anderson, Cherokee, Houston, Smith and Wood Counties
03/10/25	Low Water Advisory	Chambers, Galveston, Harris and Matagorda Counties
03/10/25	High Wind Watch	Culberson County

# Fire Danger Forecast

## Forecast Fire Danger





# Burn Ban

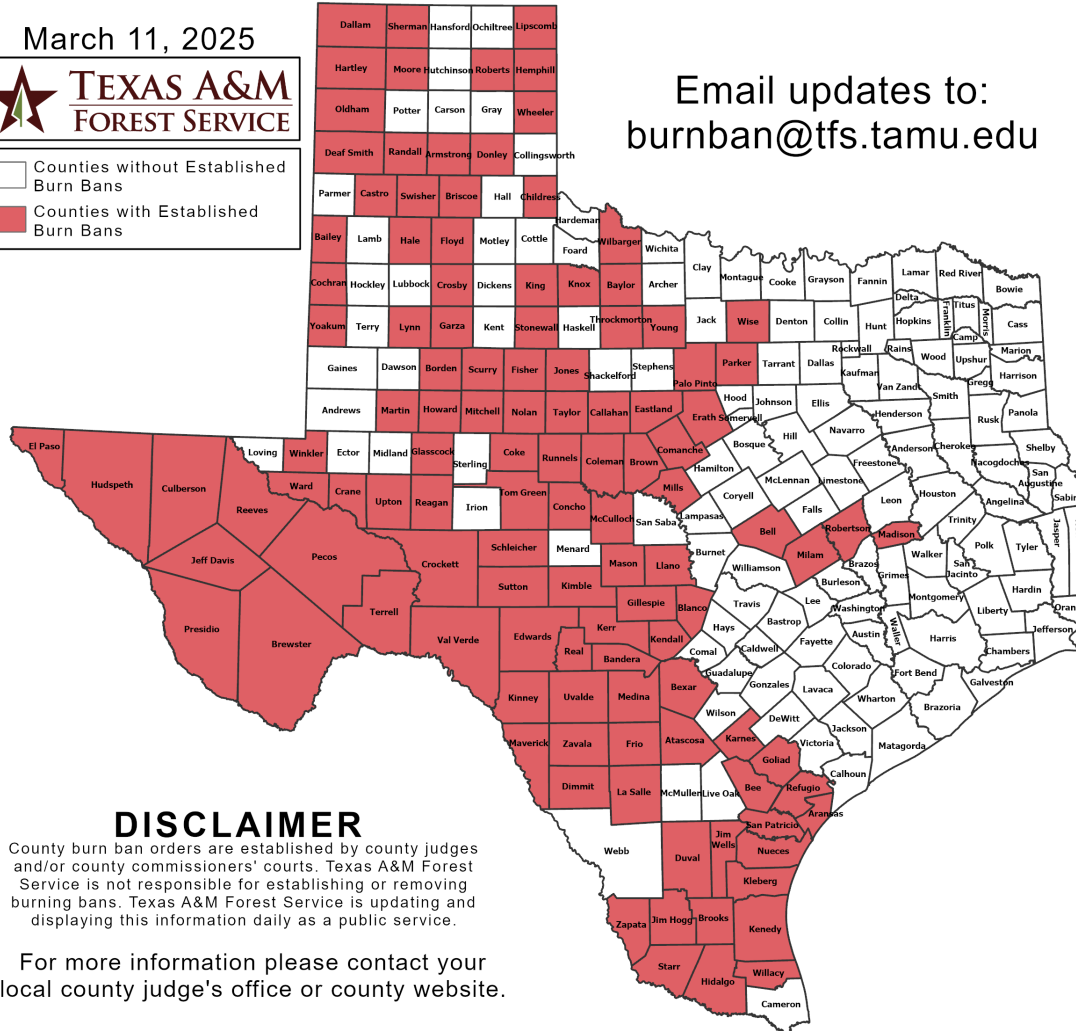
## OUTDOOR BURN BANS

March 11, 2025



□ Counties without Established Burn Bans  
■ Counties with Established Burn Bans

Email updates to:  
[burnban@tfs.tamu.edu](mailto:burnban@tfs.tamu.edu)



### Counties with Burn Bans: 116

Aransas	Garza	Oldham
Armstrong	Gillespie	Palo Pinto
Atascosa	Glasscock	Parker
Bailey	Goliad	Pecos
Bandera	Hale	Presidio
Baylor	Hartley	Randall
Bee	Hemphill	Reagan
Bell	Hidalgo	Real
Bexar	Howard	Reeves
Blanco	Hudspeth	Refugio
Borden	Jeff Davis	Roberts
Brewster	Jim Hogg	Robertson
Briscoe	Jim Wells	Runnels
Brooks	Jones	San Patricio
Brown	Karnes	Schleicher
Callahan	Kendall	Scurry
Castro	Kenedy	Sherman
Childress	Kerr	Starr
Cochran	Kimble	Stonewall
Coke	King	Sutton
Coleman	Kinney	Swisher
Comanche	Kleberg	Taylor
Concho	Knox	Terrell
Crane	La Salle	Throckmorton
Crockett	Lipscomb	Tom Green
Crosby	Llano	Upton
Culberson	Lynn	Uvalde
Dallam	McCulloch	Val Verde
Deaf Smith	Madison	Ward
Dimmit	Martin	Wheeler
Donley	Mason	Wilbarger
Duval	Maverick	Willacy
Eastland	Medina	Winkler
Edwards	Milam	Wise
El Paso	Mills	Yoakum
Erath	Mitchell	Young
Fisher	Moore	Zapata
Floyd	Nolan	Zavala
Frio	Nueces	

### DISCLAIMER

County burn ban orders are established by county judges and/or county commissioners' courts. Texas A&M Forest Service is not responsible for establishing or removing burning bans. Texas A&M Forest Service is updating and displaying this information daily as a public service.

For more information please contact your local county judge's office or county website.

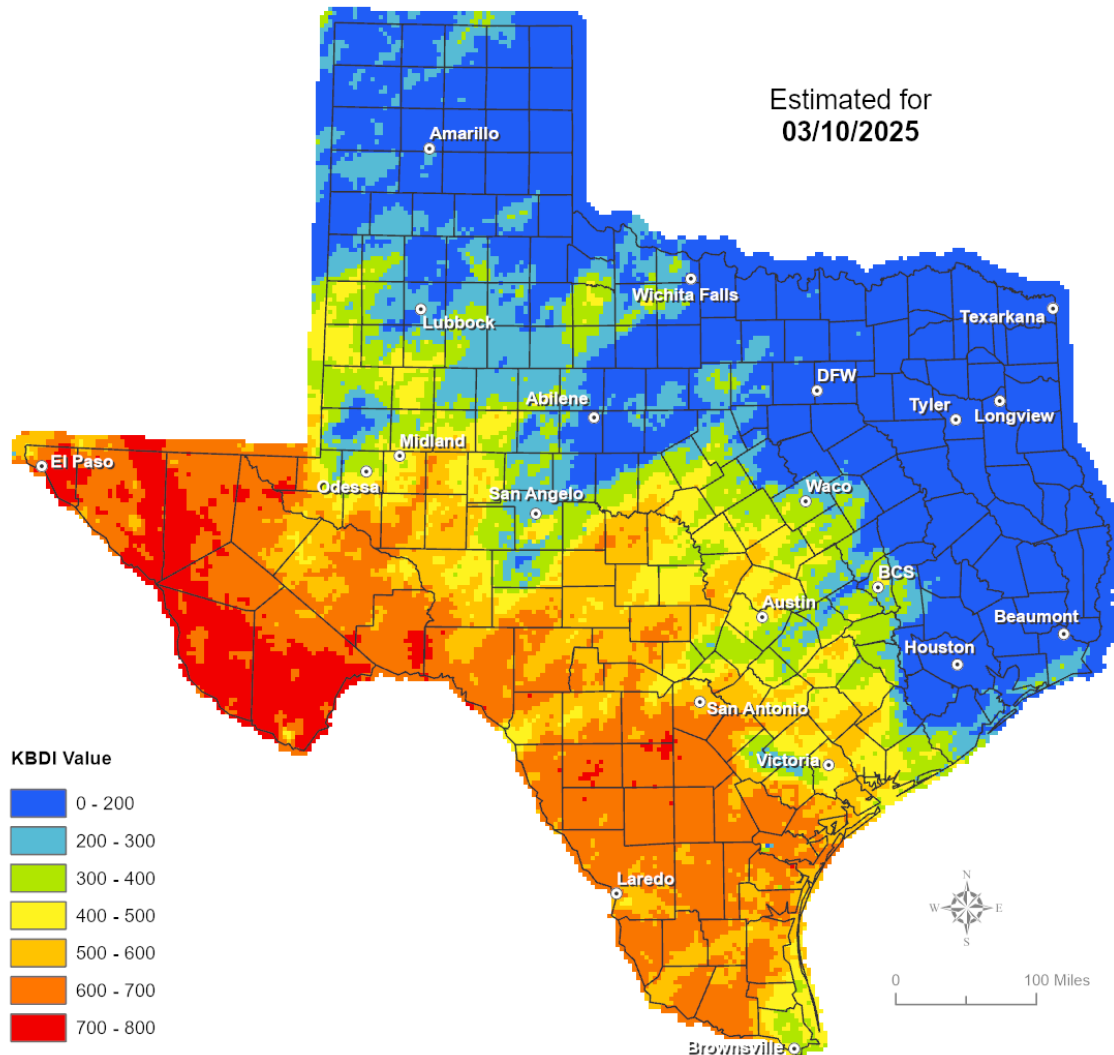
RED FLAG WARNINGS: [www.weather.gov](http://www.weather.gov)  
Additional map formats available at <https://tfsweb.tamu.edu/Burnbans/>

# Keetch-Byram Drought Index

## Keetch-Byram Drought Index

(4 km x 4 km resolution)

Estimated for  
03/10/2025



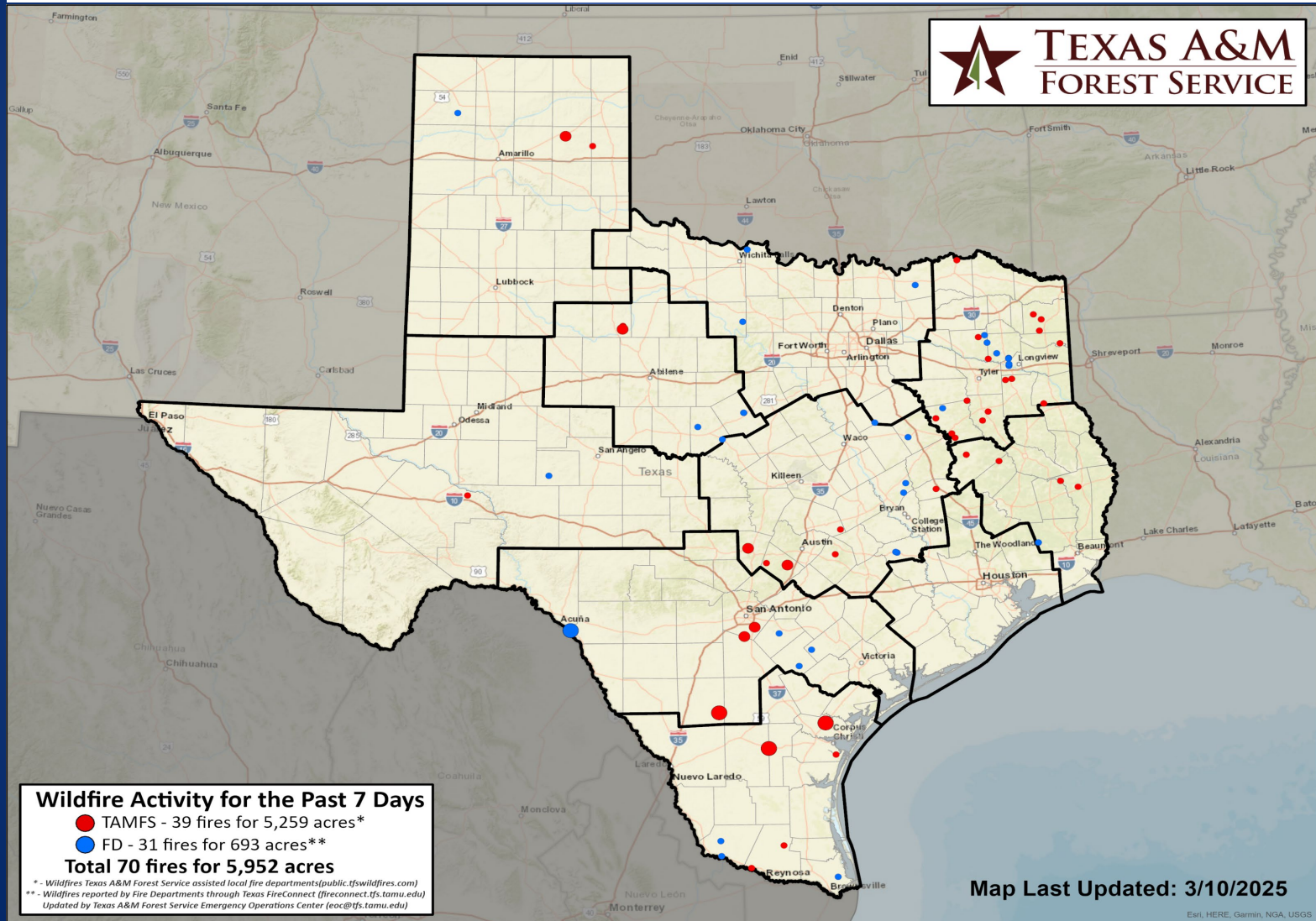
# Fire Weather

## Warnings/Statements

DATE	WARNING TYPE	LOCATION
03/10/25	Fire Weather Watch	Andrews, Bailey, Bandera, Borden, Brewster, Briscoe, Brown, Burnet, Callahan, Castro, Cochran, Coke, Coleman, Concho, Crane, Crockett, Crosby, Culberson, Dawson, Dickens, Dimmit, Ector, Edwards, Fisher, Floyd, Gaines, Garza, Gillespie, Glasscock, Hale, Haskell, Hockley, Howard, Hudspeth, Irion, Jeff Davis, Jones, Kent, Kerr, Kimble, King, Kinney, Lamb, Llano, Loving, Lubbock, Lynn, Martin, Mason, Maverick, McCulloch, Menard, Midland, Mitchell, Motley, Nolan, Parmer, Pecos, Presidio, Reagan, Real, Reeves, Runnels, San Saba, Schleicher, Scurry, Shackelford, Sterling, Stonewall, Sutton, Swisher, Taylor, Terrell, Terry, Throckmorton, Tom Green, Upton, Uvalde, Val Verde, Ward, Winkler, Yoakum and Zavala Counties
03/11/25	Red Flag Warning	Cochran, Crosby, Garza, Kent, Hockley, Lubbock, Lynn, Terry and Yoakum Counties

# Fire Activity (\*Last 24 Hours)

Report of 147 (No Change) fires and 10,966 (No Change) acres have been burned this year. There are 116 (+5) counties with burn bans. The Keetch–Byram Drought Index list contains 88 (No Change) counties with an average over 400.





# Training

Dates		TITLE	COURSE	LOCATION
03/10/25	03/12/25	Intermediate Incident Command System for Expanding Incidents	G-300	Childress
03/10/25	03/12/25	Intermediate Incident Command System for Expanding Incidents	G-300	Houston
03/10/25	03/14/25	NIMS ICS All-Hazards Incident Commander Course	L-950	Austin
03/11/25	03/11/25	Emergency Operations Center Incident Command System Interface	G-191	Canyon

# Statewide Significant Events

DATES		LOCATION	EVENT
03/07/25	03/16/25	Waxahachie	Tulipalooza
03/08/25	03/15/25	Houston	Spring Break at Hermann Park
03/09/25	03/11/25	San Antonio	UIL Girls and Boys Basketball Tournaments
03/06/25	03/23/25	Houston	Houston Livestock Show and Rodeo

# Exercises

<b>Dates</b>	<b>AGENCY/LOCATION</b>	<b>TYPE: EXERCISE NAME</b>
03/11/25	CISA Workshop-Cyber Security/ Socorro ISD	Workshop: Socorro ISD
03/12/25	CISA Workshop-Cyber Security/Ysleta ISD	Workshop: Ysleta ISD