

# Texas Division of Emergency Management Texas State Operations Center

## Situation Awareness Brief



**Saturday, March 15<sup>th</sup>, 2025**  
**As of 0900 CDT**

# Incidents Reported to the State Operations Center (last 24 hours)

DATE	SUBJECT	LOCATION
03/14/25	Initial Report of a Road Closure (US-83)	Dimmit County
03/14/25	Final Report of Road Closure (IH-35) with MCI	Travis County
03/14/25	Initial Report of a Wildfire	Gray County
03/14/25	Initial Report of a Structure Fire	Randall County
03/14/25	Initial Report of a Power Outage	Scurry County
03/14/25	Update Report of the Rest Area Fire	Gray County
03/14/25	Initial Report of the 2407 Fire	Haskell County
03/14/25	Update Report of the Cow Pasture Fire	Haskell County
03/14/25	Initial Report of the Midway Fire	Wichita County
03/14/25	Initial Report of the 3109 Power Line Fire	Young County
03/14/25	Initial Report of a 9-1-1 Outage	Cherokee and Rusk Counties
03/14/25	Update Report of a Power Outage	Scurry County
03/14/25	Initial Report of the Hydro Plant Fire	Maverick County
03/14/25	Final Report of the Structure Fire	Randall County
03/14/25	Initial Report of the Windmill Fire	Roberts County

# Incidents Reported to the State Operations Center (last 24 hours)

DATE	SUBJECT	LOCATION
03/14/25	Final Report of the Hydro Plant Fire	Maverick County
03/14/25	Initial and Final Report of a Vehicle Fire	Maverick County
03/14/25	Initial Report of the Saddle Fire	Bandera County
03/14/25	Initial and Final Report of the Hawley Brushfire	Jones County
03/14/25	Final Report of the 3109 Power Line Fire	Young County
03/14/25	Update Report of a 9-1-1 Outage	Cherokee and Rusk Counties
03/14/25	Initial Report of the Antelope Creek Fire	San Saba County
03/14/25	Update Report #2 of the Rest Area Fire	Gray County
03/14/25	Final Report of the TK Brushfire	Karnes County
03/14/25	Update Report of the Saddle Fire	Bandera County
03/14/25	Initial Report of the Red Rock Creek Fire	Llano County
03/14/25	Update Report of the Windmill Fire	Roberts County
03/14/25	Final Report of a Power Outage	Scurry County
03/14/25	Final Report of the Antelope Creek Fire	San Saba County
03/14/25	Update Report #3 of the Rest Area Fire	Gray County

# Incidents Reported to the State Operations Center (last 24 hours)

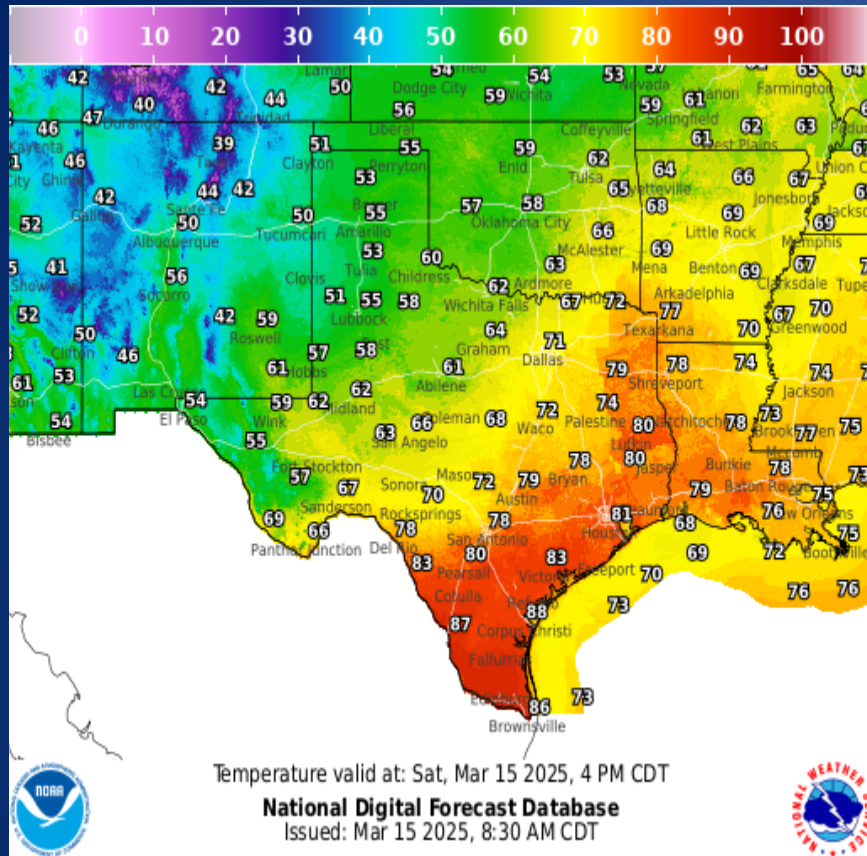
DATE	SUBJECT	LOCATION
03/14/25	Update Report #2 of the Saddle Fire	Bandera County
03/14/25	Update Report #2 of the Cow Pasture Fire	Haskell County
03/14/25	Initial Report of the 583 Sand Fire	Brown County
03/14/25	Update Report #2 of the Windmill Fire	Roberts County
03/14/25	Update Report of the 583 Sand Fire	Brown County
03/14/25	Update Report #4 of the Rest Area Fire	Gray County

# Informational Products Distributed by the State Operations Center

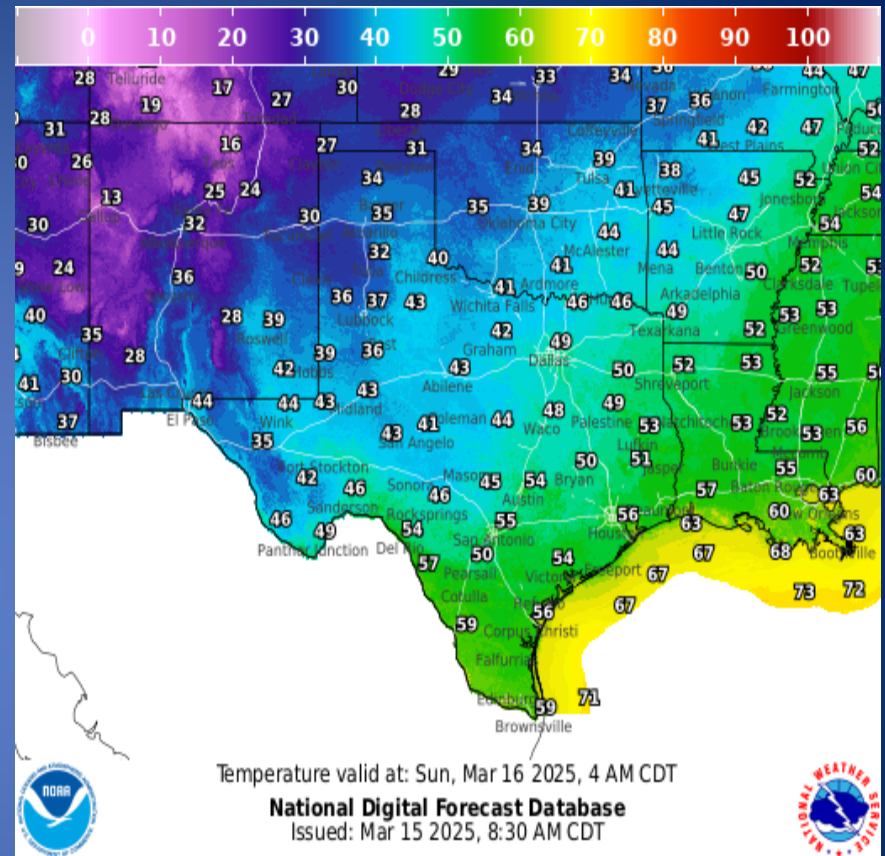
DATE	SUBJECT
03/14/25	NWS Lake Charles, LA: Morning DSS Packet
03/14/25	NWS Lake Charles, LA: Severe Weather Threat Today and Saturday
03/14/25	NWS Shreveport, LA: SHV Severe Weather / Fire Weather Briefing Slides
03/14/25	NWS Brownsville: Red Flag Warning (Critical Fire Danger) on Saturday
03/14/25	NWS Austin/San Antonio: Critical Fire Weather Today and Saturday
03/14/25	NWS Lake Charles, LA: Decision Support Packet 2pm Update
03/14/25	NWS Houston/Galveston: Isolated storms this evening / Red Flag Warning for Saturday
03/15/25	NWS Shreveport, LA: Severe Weather and Fire Weather Hazards Today
03/15/25	NWS Austin/San Antonio: NWS Update - Critical Fire Weather Today
03/15/25	NWS Corpus Christi: Red Flag Warning Today
03/15/25	Daily NWS Threat Brief for FEMA Region 6
03/15/25	NWS Fort Worth: Critical Wildfire Threat Continues in Central Texas Today



# Weather Forecast

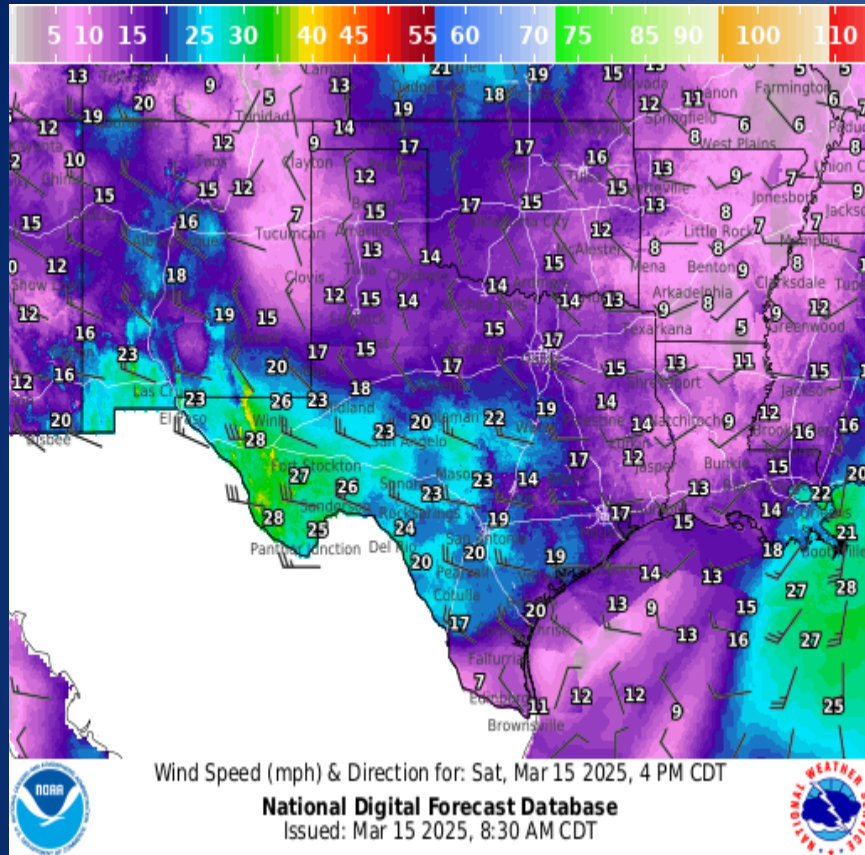


## Highs

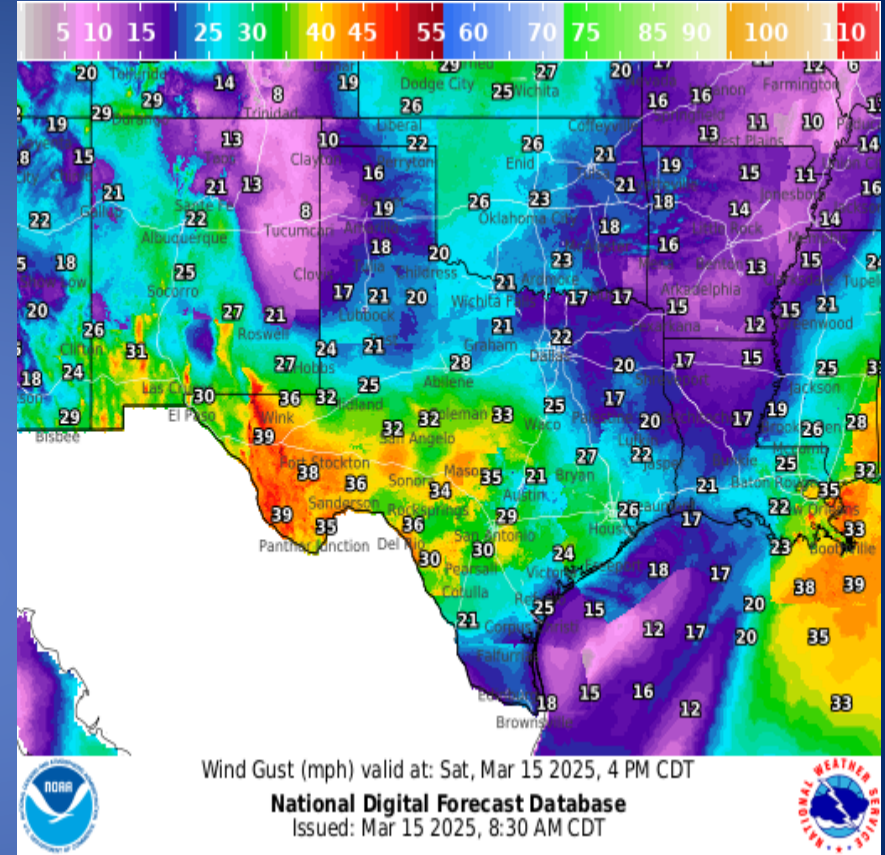


## Lows

# Weather Forecast



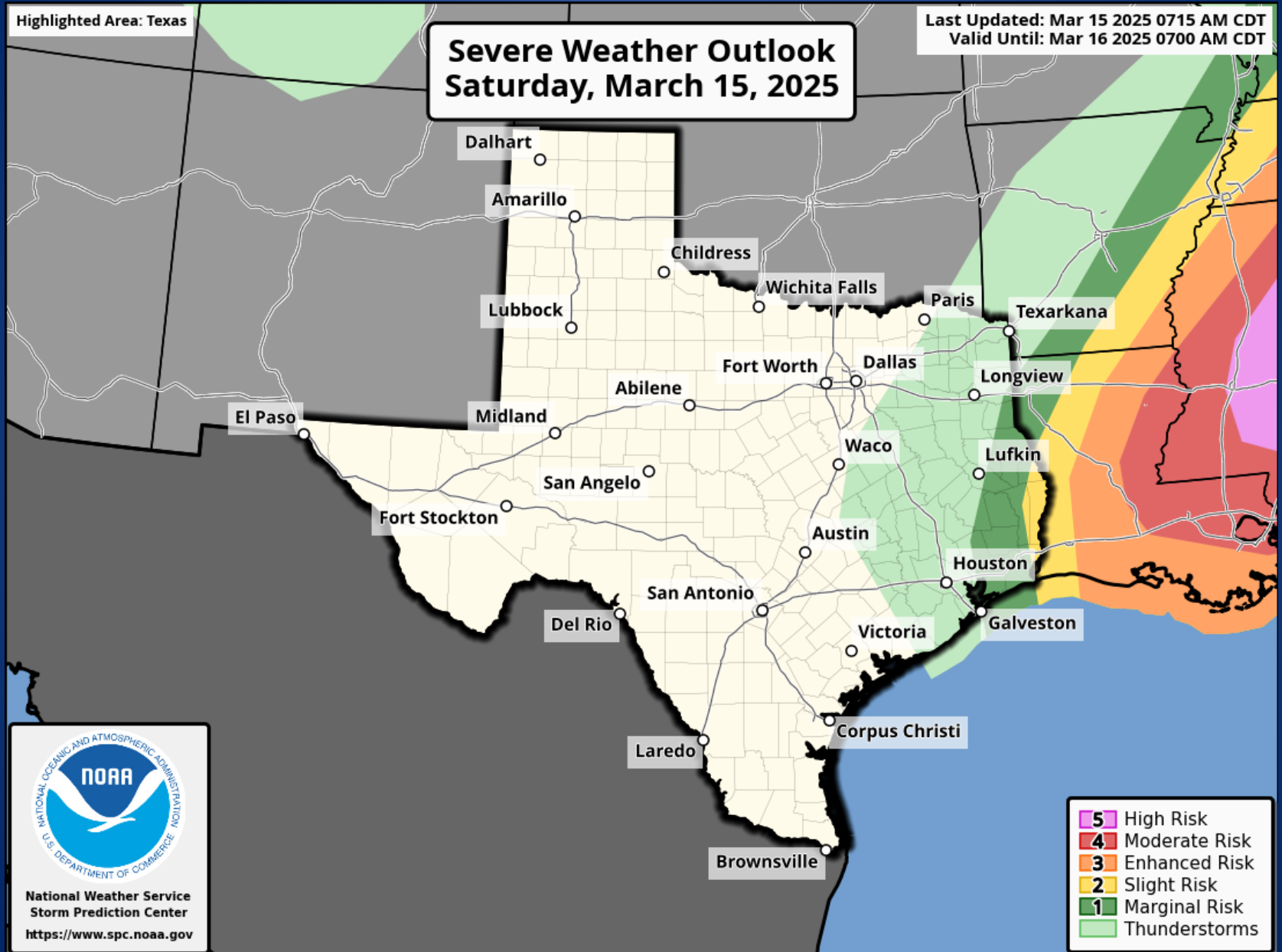
## Wind Speeds



## Gusts



# Hazardous Weather





# Hazardous Weather

## Wildfire Risk Today

Please use caution with any outdoor activities which could produce sparks or flames

Weather Forecast Office  
Amarillo, TX  
Issued Mar 15, 2025 2:04 AM CDT

### Wildfire Conditions

GRASS DRYNESS

DRY **Very DRY** EXTREMELY DRY

MAX WIND GUSTS (MPH)

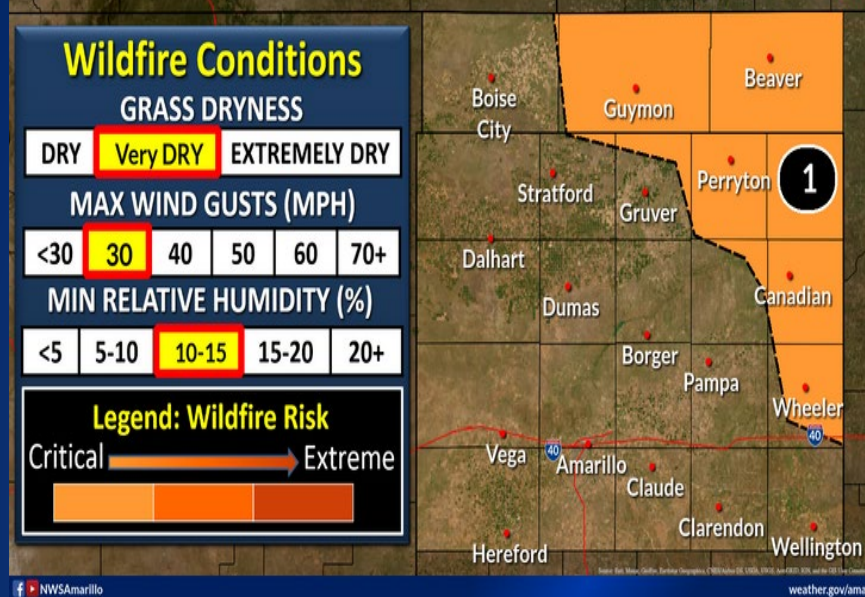
<30 **30** 40 50 60 70+

MIN RELATIVE HUMIDITY (%)

<5 5-10 **10-15** 15-20 20+

### Legend: Wildfire Risk

Critical Extreme



## Fire Danger - Saturday Afternoon/Early Evening

Timing: Noon through 8 pm

Weather Forecast Office  
Norman, OK  
Issued Mar 15, 2025 3:36 AM CDT

### Fire Risk

Historic

Extreme

Critical

Near-Critical

Elevated

### Fire Prevention

- Avoid activities that cause spark or flame!
- Properly dispose of Cigarettes.
- Check Trailer Chains!
- Don't park cars on grass!
- Obey City/County/State Burn Bans!



Low end critical fire weather conditions expected across the northeastern combined Panhandles due to breezy winds and low relative humidity.

# Hazardous Weather

## Isolated Severe Storms & Wildfire Threat

Weather Forecast Office  
Fort Worth, TX  
Issued March 15, 2025 3:54 AM CT



### Storm Potential

- Portions of Central and East Texas. Storms will move northeast.
- Through 10 am.
- Isolated severe storms may produce hail and gusty winds up to 50 mph.

### Wildfire Threat

- Red Flag Warning in effect for most of the red highlighted area from 10 am - 7 pm.**
- Winds: 15-25 mph gusting 35-40 mph
- Humidity: <20%
- Temperatures: Lower 70s
- AVOID outdoor burning.**
- NEVER park/drive over tall grass.**
- NEVER toss lit cigarettes on the ground.**

NWSFortWorth

weather.gov/fortworth



The critical fire threat continues on Saturday for parts of Central and West Central Texas due to breezy winds, low humidity, and warm temperatures. Avoid outdoor burning and do not toss lit cigarettes on the ground! In the morning hours, some storms may move northeast from Central Texas towards East Texas. Gusty winds up to 50 mph may occur with these morning storms.

## Severe Weather Threat Today

Have Multiple Ways to Get Severe Weather Warnings  
Latest info at [weather.gov/shv](https://weather.gov/shv)

### Level 4 of 5: Moderate Risk

Before sunrise through early afternoon

- Greatest risk is across portions of NE & Central LA.
- Risk for severe storms includes S Central AR, N LA, & parts of Deep E TX.

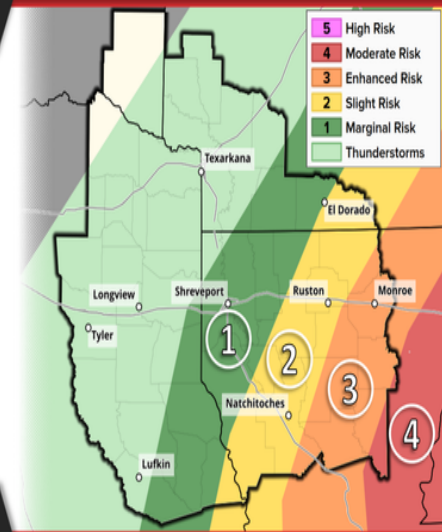
#### Potential Hazards:

- Tornadoes (EF-2+ tornadoes cannot be ruled out across Northeast Louisiana)
- Damaging wind gusts of 60 + MPH
- Large hail of quarter size or larger



[weather.gov/shv](https://weather.gov/shv)  
National Weather Service - Shreveport, LA  
Follow: @NWSShreveport

Updated: Sat Mar 15, 2025 1:56 AM



More severe storms are expected across the area today beginning before sunrise and ending by early afternoon. Tornadoes, some of which could be strong, damaging winds, and large hail are the primary threats. The greatest risk will be over portions of NE & Central Louisiana.



# Hazardous Weather

## Critical Fire Weather Conditions Today

Wildfires can escalate quickly.  
Latest info at [weather.gov/shv](https://weather.gov/shv)



Low RH values & gusty winds will support rapid fire spread



Late Morning - Evening



All of East Texas, Extreme Western Louisiana, McCurtain County (OK), and adjacent sections of Southwest Arkansas



→ AVOID outdoor burning!



→ Secure tow chains. NEVER park/drive over tall grass!



→ Properly dispose of cigarettes!

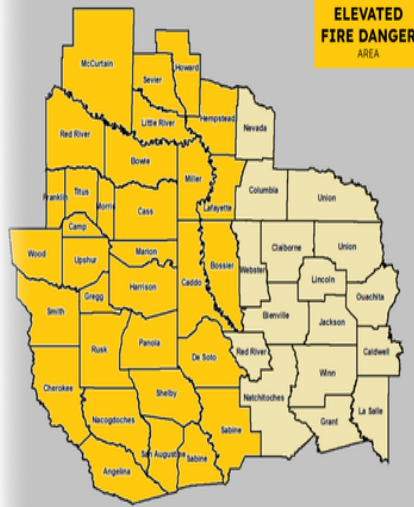


[weather.gov/shv](https://weather.gov/shv)

National Weather Service - Shreveport, LA

Follow: @NWSShreveport

Updated: Sat Mar 15, 2025 3:00 AM



The critical fire threat continues on Saturday for parts of Central and West Central Texas due to breezy winds, low humidity, and warm temperatures. Avoid outdoor burning and do not toss lit cigarettes on the ground! In the morning hours, some storms may move northeast from Central Texas towards East Texas. Gusty winds up to 50 mph may occur with these morning storms.

## Severe Thunderstorm Watch

A Severe Thunderstorm Watch has been posted for the highlighted counties

Valid now through 10:00 AM

Potential for severe thunderstorms producing large hail and damaging winds. A few tornadoes will also be possible



[weather.gov/LakeCharles](https://weather.gov/LakeCharles)

National Weather Service - Lake Charles, LA

Follow: @NWSLakeCharles

Updated: Sat Mar 15, 2025 5:26 AM



Storms developing over central TX will move east through the morning hours creating the potential for severe thunderstorms over portions of Eastern TX through 10:00 AM

# Hazardous Weather

## Red Flag Warning

Latest info at [weather.gov/houston](http://weather.gov/houston)



From 12 PM - 9 PM CDT Saturday



Portions of southeast Texas



Dry conditions, dry grass (or other fine fuels), warm temperatures and breezy winds will lead to critical fire weather conditions.

- Wind Gusts 20-30 mph
- Relative Humidity 16-25%



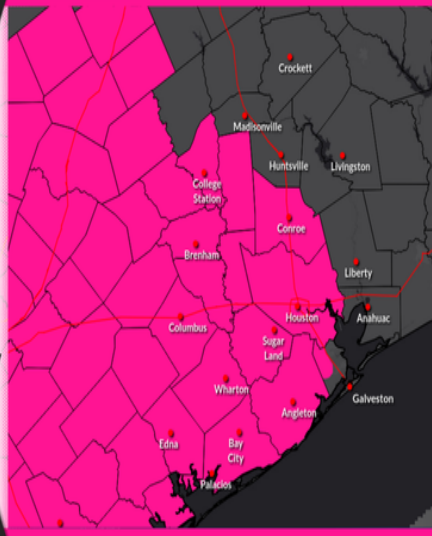
- Fires can start easily and spread rapidly
- Outdoor burning is highly discouraged
- Do not park on dry grass
- Obey burn bans and other restrictions
- Report any fires to local officials



NATIONAL WEATHER SERVICE  
HOUSTON/GALVESTON

Follow: [X](#) [f](#) @NWSHouston

Updated: March 15, 2025



## Red Flag Warning

In Effect From 10 AM This Morning to 9 PM This Evening



All of South Texas Except  
the Barrier Islands



- NW wind gusts up to 30 mph
- Relative Humidity 10-20%
- Critically Dry Fuels



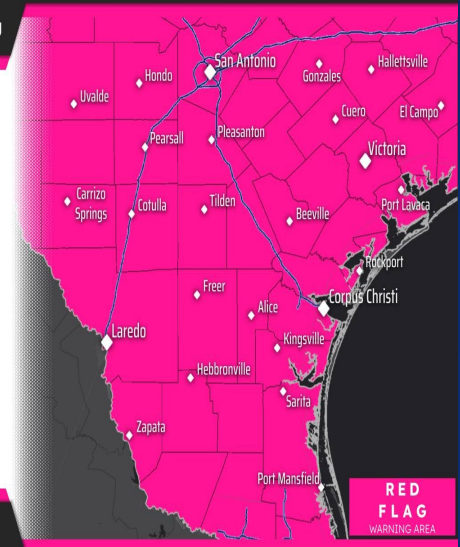
- Avoid open flames or sparks
- Keep vehicles off dry grass
- Properly discard cigarettes



NATIONAL WEATHER SERVICE  
CORPUS CHRISTI

Follow: [X](#) [f](#) @NWSCorpus

Updated: March 15, 2025



Critical fire weather conditions are either occurring now or will shortly. A combination of strong winds, dry conditions, warm temperatures and dry fuels will lead to explosive fire growth potential. A Red Flag Warning is effect until 9 PM this evening for portions of the Brazos Valley and it has been expanded southward to include more counties across southeast Texas from noon to 9 PM Saturday. Outdoor burn is highly discouraged.

Very low relative humidity between 10-20% will interact with strong winds today up to 30 mph with critically dry fuels to yield critical fire weather conditions. Please use caution if dealing with open flames or objects that could spark.



# Hazardous Weather

## Red Flag Warning

From 11 AM Until 7 PM Saturday

Latest info at [weather.gov/bro](https://weather.gov/bro)



### LOCATION...

All of Deep South Texas.



- Winds North 10-20 mph, Gusts up to 30 mph
- Rel. Humidity 10-20%
- Dry Fuels



- Avoid open flames or sparks
- Keep vehicles off dry grass
- Properly discard cigarettes



NATIONAL WEATHER SERVICE  
BROWNSVILLE/RIO GRANDE VALLEY

Follow: [X](#) [f](#) @NWSBrownsville

Updated: March 14, 2025



**A Red Flag Warning is in effect from 11 AM to 7 PM Saturday. Northerly winds 10-20 mph, gusting to 30 mph, are expected. In addition, relative humidities will be low, between 10-20% throughout Deep South Texas. Any fire that develops will catch and spread quickly. Avoid all outdoor burning.**

## Critical Fire Weather Today

Red Flag Warning - 10 AM to 9 PM CDT Today



All of South Central Texas



- Winds: West 20-30 mph
- Gusts: Up to 45 mph
- Rel. Humidity 10-15%
- Dry to Critically Dry Fuels



- Avoid outdoor burning
- Keep vehicles off dry grass
- Properly discard cigarettes



NATIONAL WEATHER SERVICE  
AUSTIN/SAN ANTONIO

Follow: [X](#) [f](#) @NWSSanAntonio

Updated: March 15, 2025



**A Red Flag Warning for critical fire weather conditions is in effect across all of South Central Texas today. Westerly winds of 20 to 30 mph with gusts to 45 mph and minimum humidities of 10 to 15 percent are expected.**

# Hazardous Weather

## Wind Advisory

South Central Texas



10 AM - 7 PM CT Today



Western Two Thirds of South Central Texas



- Sustained winds 20-30 MPH
- Peak gusts up to 45 MPH
- Patchy Blowing Dust



Secure Loose Objects



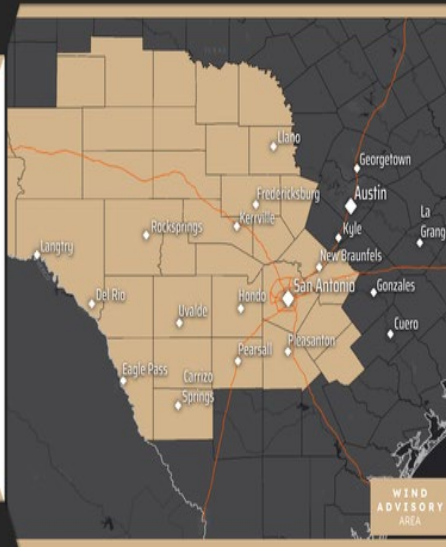
Difficult driving  
In high-profile vehicles



NATIONAL WEATHER SERVICE  
AUSTIN/SAN ANTONIO

Follow: @NWSSanAntonio

Updated: March 15, 2025



**A Wind Advisory for strong winds is in effect across the western two thirds of South Central Texas or generally west of a Llano to New Braunfels to Karnes City line. Westerly winds of 20 to 30 mph with gusts to 45 mph can be expected. Patchy blowing dust can also be expected. Be sure to secure loose objects and use extra caution if driving in a high profile vehicle.**

## Wind Advisory Today



Where: Areas south of a San Angelo to San Saba line.



10 AM this morning through 7 PM this evening.



West to Northwest winds 20 to 30 mph with gusts around 45 mph.



Secure loose outdoor objects



Drive with caution, especially if operating a high-profile vehicle



National Weather Service •  
San Angelo  
[weather.gov/SJT](http://weather.gov/SJT)

Wind Advisory  
AREA



March 15, 2025  
3:25 AM

**A Wind Advisory is effect from 10 AM to 7 PM today generally south of a San Angelo to San Saba line today. Expect west to northwest winds ranging from 20 to 30 mph with gusts around 45 mph.**

# Hazardous Weather

## Red Flag Warning



Where: Areas of West Central Texas south of I-20.



Valid From: 10 AM to 9 PM Today



West to Northwest winds from 20 to 30 mph with gusts as high as 45 mph, along with relative humidity values of 15-20% will lead to critical Fire Weather conditions. Fires will catch and spread quickly once started.



Avoid outdoor burning



Don't drive on dry grass



Make sure chains are not dragging from your car



National Weather Service •  
San Angelo  
weather.gov/SJT

March 15, 2025  
3:40 AM

The Red Flag Warning remains in effect from 10 AM this morning through 9 PM this evening. Critical Fire Weather conditions are expected today with low relative humidity values between 10 to 20 percent, and gusty westerly to northwesterly winds developing this morning across portions of West Central Texas south of the I-20 corridor.



## Windy Conditions Through This Evening

March 15, 2025  
3:10 AM



This morning through the evening



Trans-Pecos, Big Bend, Southern Parts of the Permian Basin, Davis Mts, Parts of SE New Mexico

**WIND GUSTS**  
Up to 50 mph  
(Some Higher Gusts in Mts)



PLAN



PREPARE



ACT



Keep two hands on the steering wheel as driving may be difficult



Secure loose objects that could be damaged by strong winds



Use caution when driving as blowing dust may reduce visibility



National Oceanic and Atmospheric Administration  
U.S. Department of Commerce

National Weather Service  
Midland/Odessa, TX

Strong winds are once again expected today, this time for locations south and west of the Pecos and portions of the Permian Basin. A Wind Advisory is in effect for these locations from 9AM MDT/10AM CDT this morning until 8PM MDT/9PM CDT tonight. Gusts up to 50 mph can be expected within the advisory, with some higher gusts in the mountains.



# Hazardous Weather



## Elevated Fire Danger Today

March 15, 2025

3:50 AM



Late this morning  
through late this  
evening



Southeast New Mexico and Much of  
West Texas

### RELATIVE HUMIDITY

As low as  
**11%**

### WINDS

West 25 to 35 mph with gusts  
up to 50 mph

PLAN



PREPARE



**ACT**



Properly dispose  
of cigarettes



Secure loose chains and  
don't let them drag  
while you drive



If you see smoke  
or a fire, report it  
immediately



Obey any burn bans in  
effect for your location



National Oceanic and  
Atmospheric Administration  
U.S. Department of Commerce

National Weather Service  
Midland/Odessa, TX

Relative humidity as low as 11% and gusty west winds are expected today for much of the area. As a result, a Rangeland Fire Danger Statement is in effect from 9AM MDT/10AM CDT this morning through 10PM MDT/11PM CDT tonight for Southeast New Mexico and much of West Texas.



# Weather Advisory/Statement/Watch/Warning Issued

DATE	WARNING TYPE	LOCATION
03/14/25	Airport Weather Warning	Taylor County
03/14/25	Blowing Dust Advisory	Archer, Baylor, Briscoe, Brown, Callahan, Childress, Clay, Coke, Coleman, Collingsworth, Concho, Cottle, Crosby, Dallam, Dickens, Donley, El Paso, Fisher, Foard, Floyd, Garza, Gray, Hall, Hansford, Hardeman, Hartley, Haskell, Hemphill, Hudspeth, Hutchinson, Irion, Jones, Kent, King, Knox, Lipscomb, McCulloch, Moore, Motley, Nolan, Ochiltree, Roberts, Runnels, San Saba, Shackelford, Sherman, Sterling, Stonewall, Taylor, Throckmorton, Tom Green, Wheeler, and Wilbarger Counties
03/14/25	Blowing Dust Warning	Armstrong, Carson, Collingsworth, Deaf Smith, Glasscock, Hemphill, Midland, Oldham, Potter, Randall Reagan, Roberts, and Upton Counties
03/14/25	Dust Storm Warning	Andrews, Brown, Coke, Coleman, Dawson, Ector, Glascock, Howard, Loving, Martin, Midland, Mitchell, Nolan, Reeves, Runnels, Sterling, Tom Green, and Ward Counties
03/14/25	Shelter in Place Warning	Roberts County

# Weather Advisory/Statement/Watch/Warning Issued

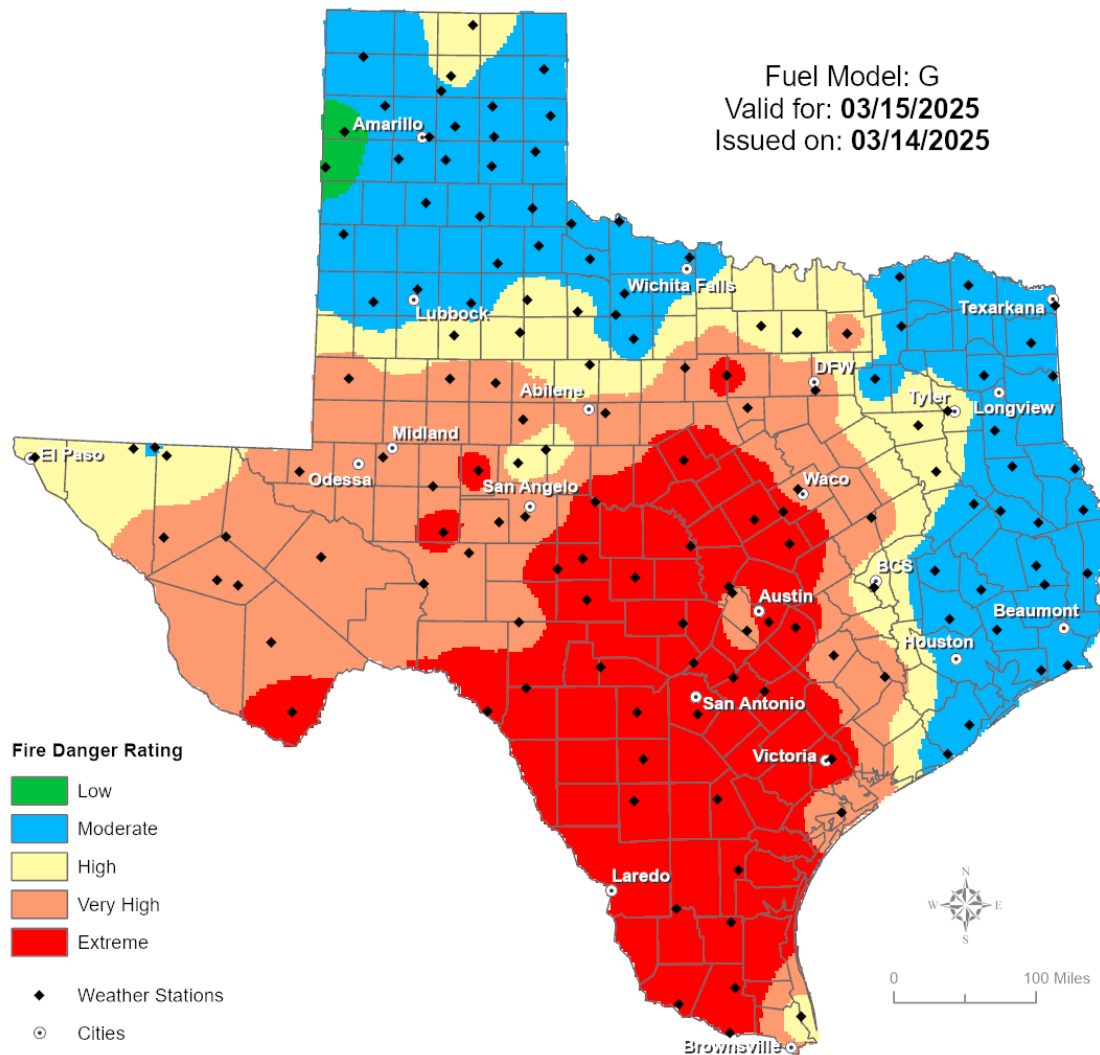
DATE	WARNING TYPE	LOCATION
03/14/25	Wind Advisory	Brewster, Crane, Culberson, Jeff Davis, Loving, Pecos, Presidio, Reeves, Terrel, Ward and Winkler Counties
03/14/25	Special Weather Statement	Cherokee, Houston, Leon, Nacogdoches, Rusk and Trinity Counties
03/14/25	Severe Thunderstorm Warning	Houston, Milam and Robertson Counties
03/14/25	Marine Dense Fog Advisory	Galveston, Jefferson, and Orange Counties
03/14/25	Dense Fog Advisory	Aransas, Brazoria, Calhoun, Galveston, Kleberg, Matagorda, Nueces, Refugio and San Patricio Counties
03/15/24	Wind Advisory	Atascosa, Bandera, Bexar, Blanco, Comal, Concho, Crockett, Dimmit, Edwards, Frio, Gillespie, Green, Guadalupe, Irion, Karnes, Kendall, Kerr, Kimble, Kinney, Llano, Mason, Maverick, McCulloch, Medina, Menard, Real, Saba, San Schleicher, Sutton, Tom Uvalde, Val Verde, Wilson and Zavala Counties
03/15/25	Special Weather Statement	Bastrop, Caldwell, Cherokee, Gregg, Harrison, Houston, Lee, Panola, Rusk, Smith and Travis Counties

# Weather Advisory/Statement/Watch/Warning Issued

DATE	WARNING TYPE	LOCATION
03/15/25	Airport Weather Warning	Travis County
03/15/25	Severe Thunderstorm Warning	Austin, Bastrop, Brazos, Burleson, Cherokee, Grimes, Harrison, Houston, Jasper, Lee, Madison, Montgomery, Newton, Panola, Polk, Rusk, San Jacinto, Travis, Trinity, Tyler, Walker, Waller, Washington and Williamson Counties
03/15/25	Severe Thunderstorm Watch	Anderson, Angelina, Bastrop, Cass, Cherokee, Cherokee, Fayette, Freestone, Gregg, Harrison, Lee, Leon, Marion, Milam, Nacogdoches, Panola, Robertson, Rusk, Sabine, San Augustine, Shelby, Smith, Upshur and Williamson Counties

# Fire Danger Forecast

## Forecast Fire Danger

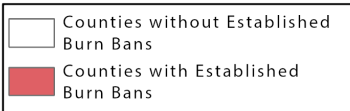




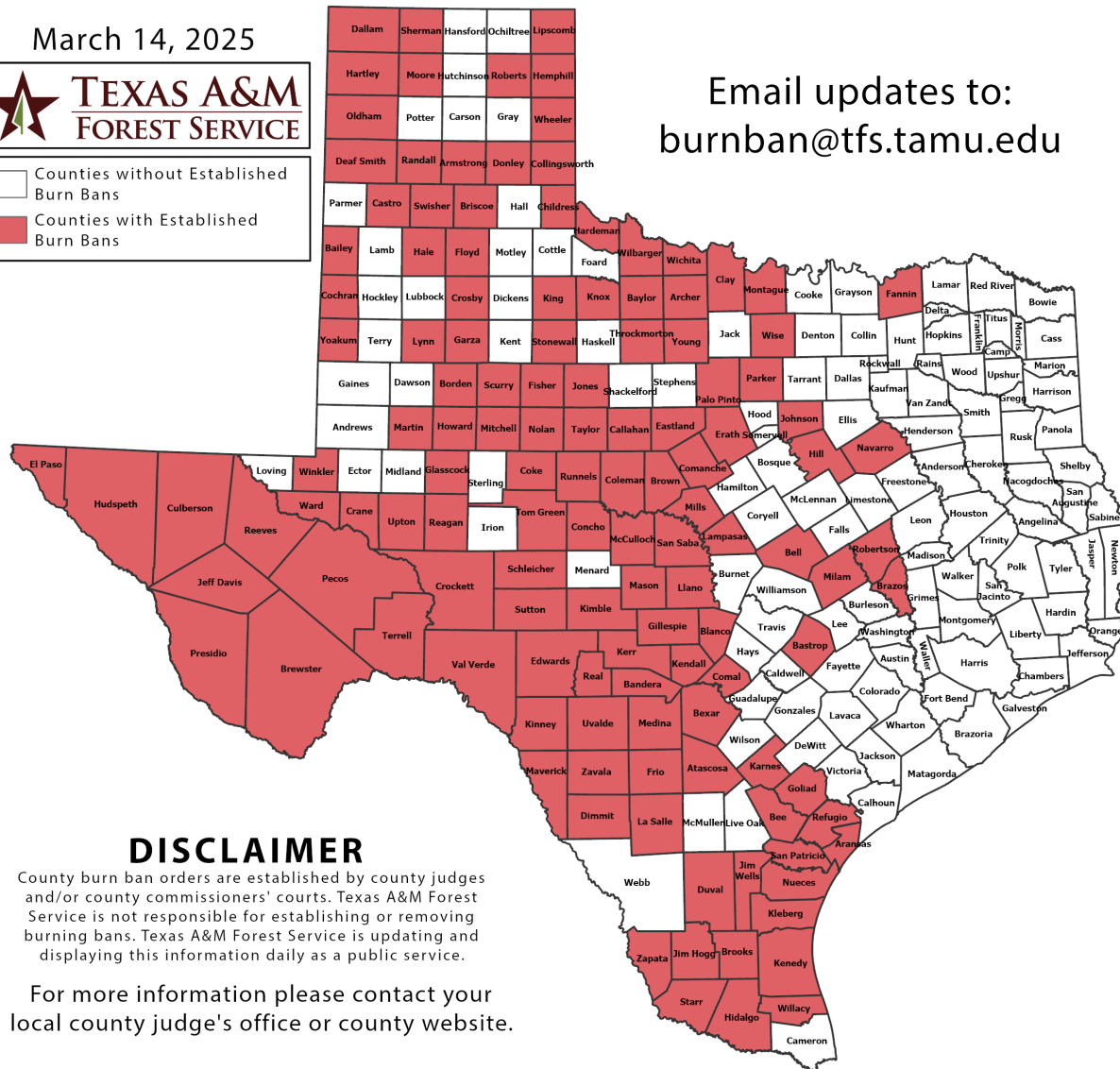
# Burn Ban

## OUTDOOR BURN BANS

March 14, 2025



Email updates to:  
[burnban@tfs.tamu.edu](mailto:burnban@tfs.tamu.edu)



### Counties with Burn Bans: 130

Aransas	Floyd	Nolan
Archer	Frio	Nueces
Armstrong	Garza	Oldham
Atascosa	Gillespie	Palo Pinto
Bailey	Glasscock	Parker
Bandera	Goliad	Pecos
Bastrop	Hale	Presidio
Baylor	Hardeman	Randall
Bee	Hartley	Reagan
Bell	Hemphill	Real
Bexar	Hidalgo	Reeves
Blanco	Hill	Refugio
Borden	Howard	Roberts
Brazos	Hudspeth	Robertson
Brewster	Jeff Davis	Runnels
Briscoe	Jim Hogg	San Antonio
Brooks	Jim Wells	San Saba
Brown	Johnson	Schleicher
Callahan	Jones	Scurry
Castro	Karnes	Sherman
Childress	Kendall	Starr
Clay	Kenedy	Stonewall
Cochran	Kerr	Sutton
Coke	Kimble	Swisher
Coleman	King	Taylor
Collingsworth	Kinney	Terrell
Comal	Kleberg	Throckmorton
Comanche	Knox	Tom Green
Concho	Lampasas	Upton
Crane	La Salle	Uvalde
Crockett	Lipscomb	Val Verde
Crosby	Llano	Ward
Culberson	Lynn	Wheeler
Dallam	McCulloch	Wichita
Deaf Smith	Martin	Wilbarger
Dimmit	Mason	Willacy
Donley	Maverick	Winkler
Duval	Medina	Wise
Eastland	Milam	Yoakum
Edwards	Mills	Young
El Paso	Mitchell	Zapata
Erath	Montague	Zavala
Fannin	Moore	
Fisher	Navarro	

### DISCLAIMER

County burn ban orders are established by county judges and/or county commissioners' courts. Texas A&M Forest Service is not responsible for establishing or removing burning bans. Texas A&M Forest Service is updating and displaying this information daily as a public service.

For more information please contact your local county judge's office or county website.

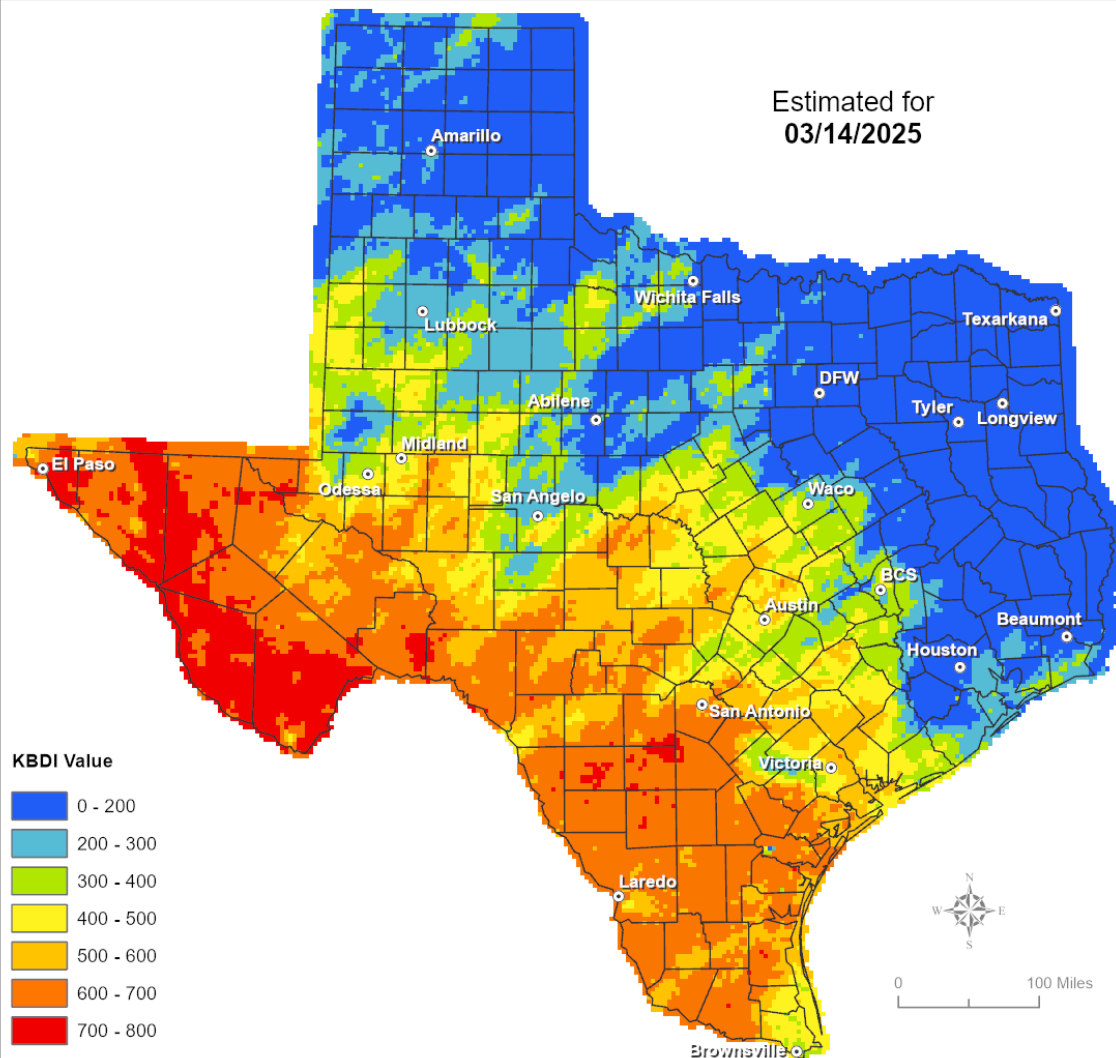
RED FLAG WARNINGS: [www.weather.gov](http://www.weather.gov)  
Additional map formats available at <https://tfsweb.tamu.edu/Burnbans/>

# Keetch-Byram Drought Index

## Keetch-Byram Drought Index

(4 km x 4 km resolution)

Estimated for  
**03/14/2025**



# Fire Weather

## Warnings/Watches/Statements

DATE	WARNING TYPE	LOCATION
03/14/25	Red Flag Warning	Aransas, Armstrong, Atascosa, Austin, Bandera, Bastrop, Bee, Bell, Bend, Bexar, Blanco, Brazoria, Brazos, Brooks, Brown, Burleson, Burnet, Caldwell, Calhoun, Cameron, Carson, Coke, Coleman, Collingsworth, Colorado, Comal, Comanche, Concho, Coryell, Crockett, Dallam, Deaf DeWitt, Dimmit, Donley, Duval, Edwards, Falls, Fayette, Fort Frio, Galveston, Gillespie, Goliad, Gonzales, Gray, Green, Grimes, Hamilton, Hansford, Harris, Hartley, Hays, Hemphill, Hidalgo, Hogg, Hutchinson, Irion, Jackson, Jim Karnes, Kendall, Kenedy, Kerr, Kimble, Kinney, Kleberg, La Lampasas, Lavaca, Lee, Lipscomb, Live Llano, Mason, Matagorda, Maverick, McCullouch, McLennan, McMullen, Medina, Menard, Milam, Mills, Montgomery, Moore, Nueces, Oak, Ochiltree, Patricio, Potter, Randall, Real, Refugio, Roberts, Runnels, Saba, Salle, San Schleicher, Sherman, Smith, Starr, Sterling, Sutton, Tom Travis, Uvalde, Val Verde, Victoria, Waller, Washington, Webb, Wells, Wharton, Wheeler, Willacy, Williamson, Wilson, Zapata and Zavala Counties

# Fire Weather

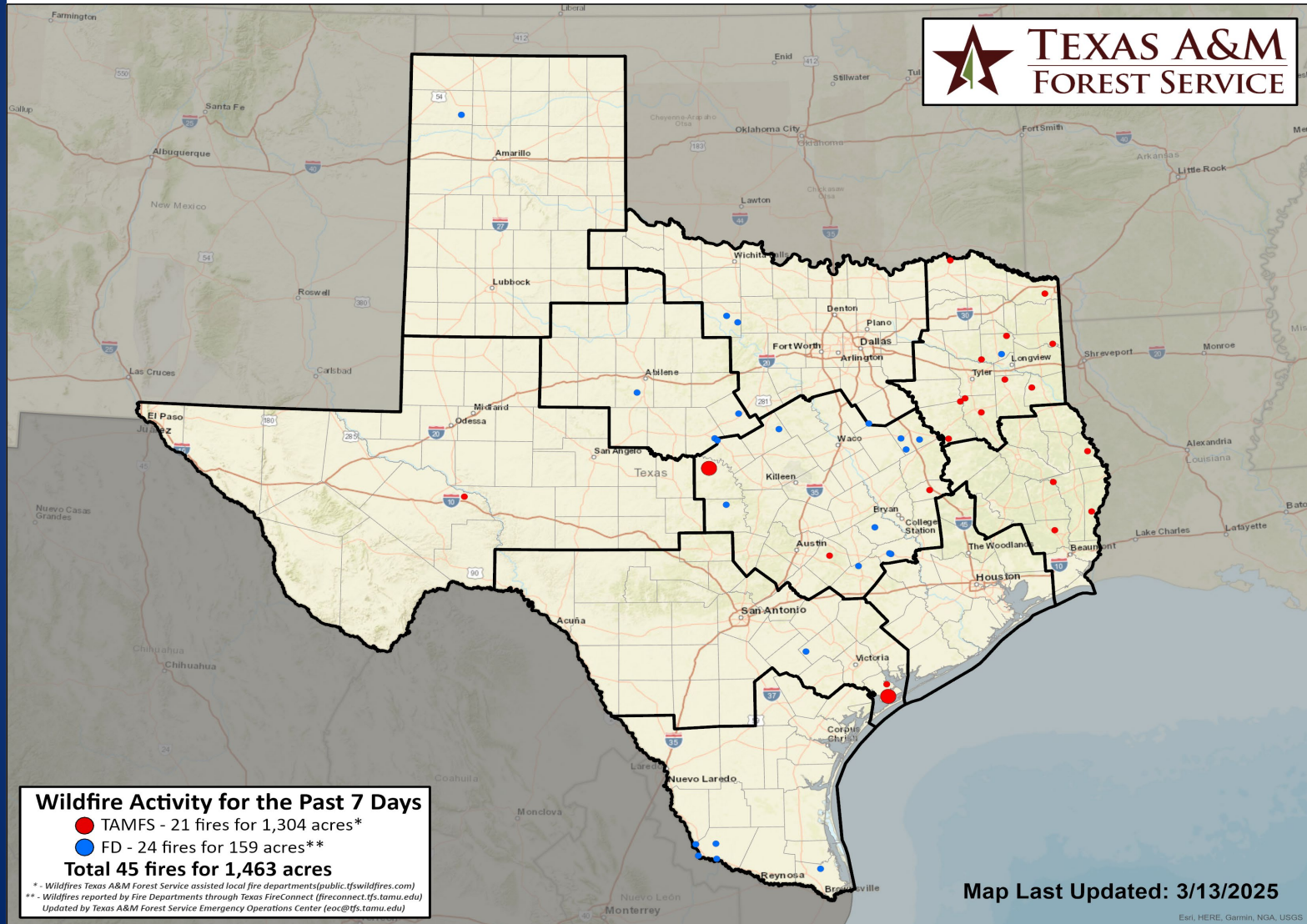
## Warnings/Watches/Statements

DATE	WARNING TYPE	LOCATION
03/14/25	Fire Warning	Gray, Ochiltree, and Roberts Counties
03/15/25	Fire Danger Statement	Angelina, Bowie, Camp, Cass, Cherokee, Franklin, Gregg, Harrison, Marion, Morris, Nacogdoches, Panola, Red River, Rusk, Sabine, San Augustine, Shelby, Smith, Titus, Upshur, and Wood Counties
03/15/25	Red Flag Warning	Hemphill, Lipscomb, Ochiltree, and Wheeler Counties
03/15/25	Fire Weather Watch	El Paso and Hudspeth Counties



# Fire Activity (\*Last 24 Hours)

Report of 157 (No Change) fires and 12,271 (No Change) acres have been burned this year. There are 130 (+7) counties with burn bans. The Keetch–Byram Drought Index list contains 93 (+2) counties with an average over 400.



# Training

Dates		TITLE	COURSE	LOCATION
03/15/25	03/16/25	Intermediate Incident Command System for Expanding Incidents	G-300	Killeen
03/15/25	03/16/25	Executive Guide Public Officials Workshop	T-PUB200	Manor

# Statewide Significant Events

DATES		LOCATION	EVENT
03/07/25	03/16/25	Waxahachie	Tulipalooza
03/08/25	03/15/25	Houston	Spring Break at Hermann Park
03/06/25	03/23/25	Houston	Houston Livestock Show and Rodeo
03/15/25	03/15/25	Dallas	Greenville St. Patrick's Day Parade and Festival
03/15/25	03/16/25	Rockport	Annual Rockport Crawfish Festival