

# Texas Division of Emergency Management Texas State Operations Center

## Situation Awareness Brief



**Sunday, March 16<sup>th</sup>, 2025  
As of 0900 CDT**

# Incidents Reported to the State Operations Center (last 24 hours)

DATE	SUBJECT	LOCATION
03/15/25	Final Report of the 9-1-1 Outage	Cherokee and Rusk Counties
03/15/25	Update Report of the Red Rock Creek Fire	Llano County
03/15/25	Update Report #3 of the Saddle Fire	Bandera County
03/15/25	Final Report of the Cow Pasture Fire	Haskell County
03/15/25	Update Report #5 of the Rest Area Fire	Gray County
03/15/25	Final Report of the Gas Leak w/ Evacuation	Denton County
03/15/25	Update Report #4 of the Saddle Fire	Bandera County
03/15/25	Update Report #3 of the Windmill Fire	Roberts County
03/15/25	Initial Report of a Wildfire	Wilson County
03/15/25	Final Report of the 583 Sand Fire	Brown County
03/15/25	Initial Report of a Grass Fire	Fayette County
03/15/25	Initial Report of the Josephine Fire	Victoria County
03/15/25	Initial Report of a Grass Fire	Real County
03/15/25	Initial Report of a Structure Fire	Travis County
03/15/25	Final Report of the Josephine Fire	Victoria County

# Incidents Reported to the State Operations Center (last 24 hours)

DATE	SUBJECT	LOCATION
03/15/25	Initial Report of the Lake Pasture Fire	Refugio County
03/15/25	Update Report #4 of the Windmill Fire	Roberts County
03/15/25	Initial Report of the Crabapple Fire with Evacuation	Gillespie County
03/15/25	Initial Report of a Wildfire	Colorado County
03/15/25	Update Report #6 of the Rest Area Fire	Gray County
03/15/25	Final Report of the Yellowjacket Fire	Fayette County
03/15/25	Initial and Final Report of the Lolita Grass Fire	Jackson County
03/15/25	Initial Report of a Boil Water Notice in Palo Duro Canyon State Park	Randall County
03/15/25	Initial Report of the Upshur 1259 Grass Fire	Upshur County
03/15/25	Final Report of the Midway Fire	Wichita County
03/15/25	Initial Report of the Duval 1256 Fire	Duval County
03/15/25	Update Report of a Wildfire	Colorado County
03/15/25	Initial and Final Report of the Angelina 1258 Fire	Angelina County
03/15/25	Initial Report of the 1686 Mulch Fire	Victoria County
03/15/25	Initial Report of a Wildfire	Kendall County

# Incidents Reported to the State Operations Center (last 24 hours)

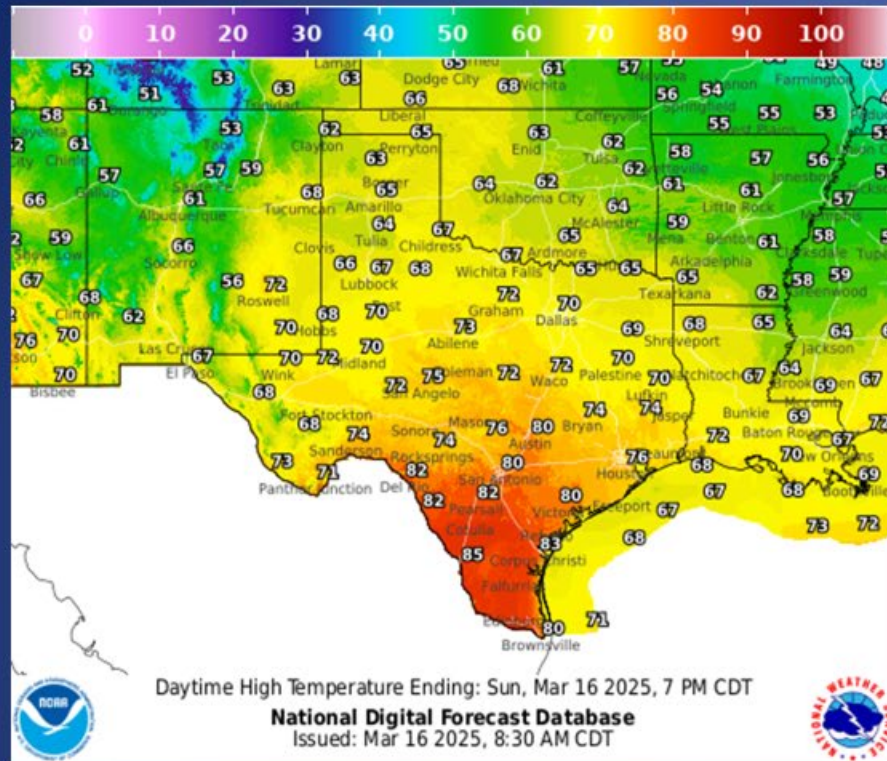
DATE	SUBJECT	LOCATION
03/15/25	Update Report of the Lake Pasture Fire	Refugio County
03/15/25	Initial Report of a Wildfire	Brazoria County
03/15/25	Update Report #2 of a Wildfire	Colorado County
03/15/25	Update Report of the Chicken Strip Fire	Real County
03/15/25	Update Report of a Wildfire	Kendall County
03/15/25	Update Report: DD 20-Duval 1256	Duval County
03/15/25	Update Report of the 1686 Mulch Fire	Victoria County
03/15/25	Initial Report DD 21 Brush Fire	Hidalgo County
03/15/25	Update #1 Report of a Wildfire	Kendall County
03/15/25	Initial Report of the Walker 1281 Fire	Walker County
03/15/25	Final Report of the 1686 Mulch Fire	Victoria County
03/15/25	Update Report #5 of the Saddle Fire	Bandera County
03/15/25	Update Report of the Yellowjacket (Fayette 1248) Fire	Fayette County
03/16/25	Initial and Final Report of a Grassfire	Gonzales County
03/16/25	Final Report of the Brazoria 1279 Fire	Brazoria County
03/16/25	Final Report of the Walker 1281 Fire	Walker County

# Informational Products Distributed by the State Operations Center

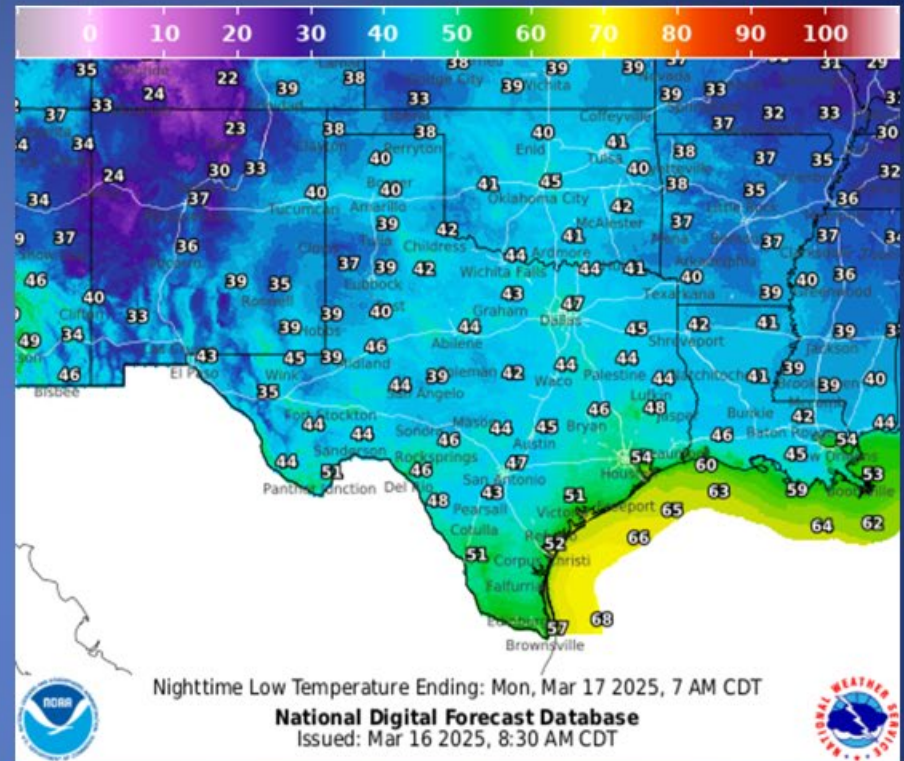
DATE	SUBJECT
03/16/25	NWS Austin/San Antonio: Near Critical to Critical Fire Weather Conditions Through Much of This Week
03/16/25	Daily NWS Threat Brief for FEMA Region 6



# Weather Forecast

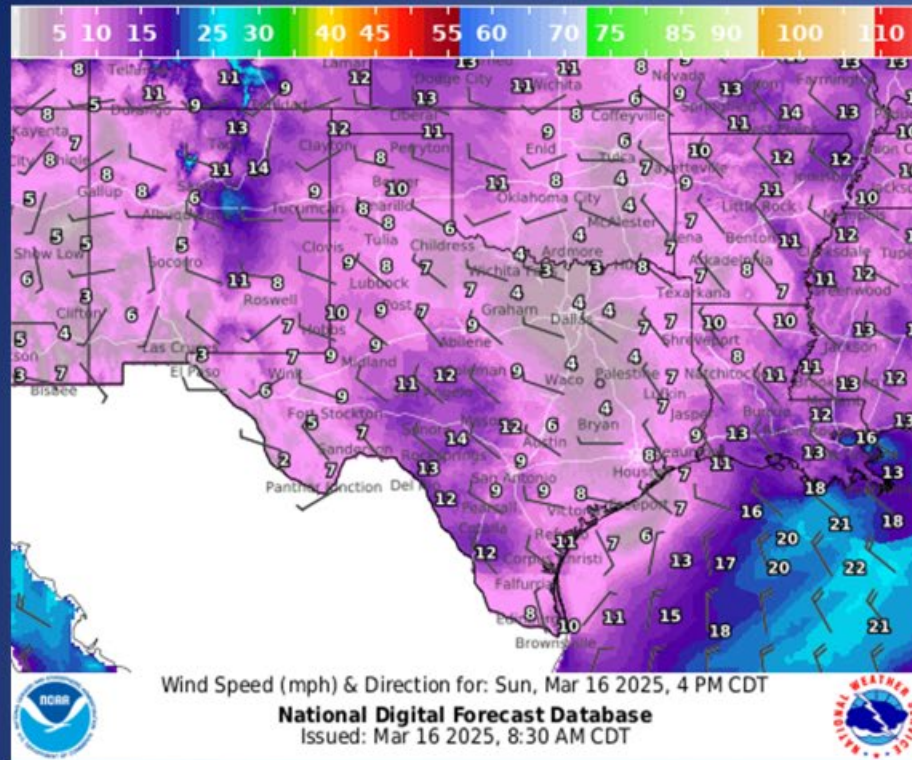


## Highs

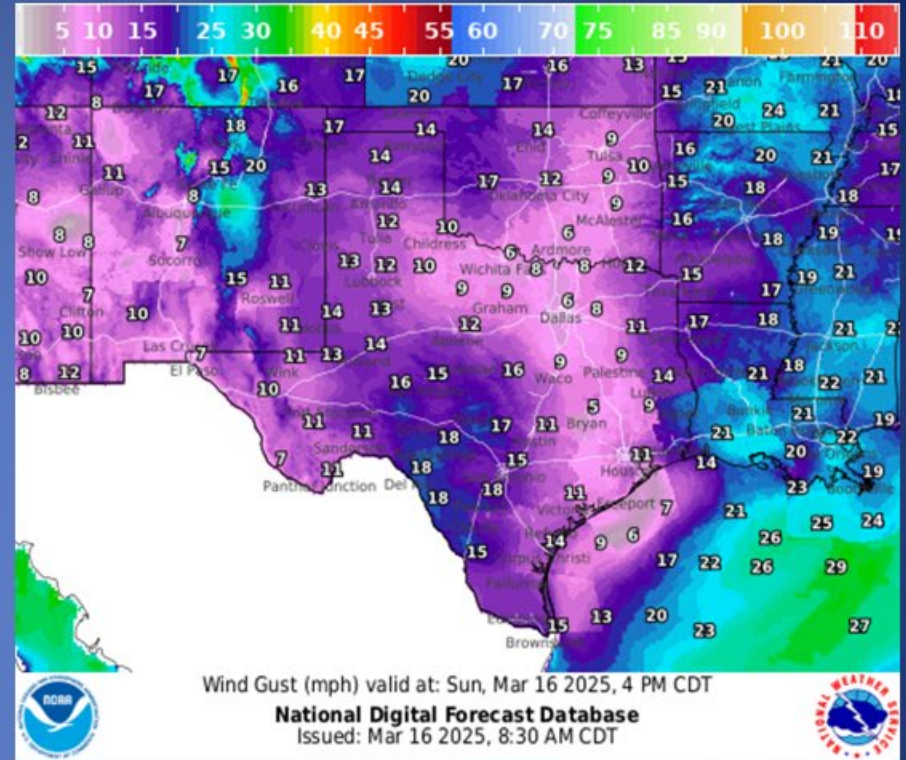


## Lows

# Weather Forecast



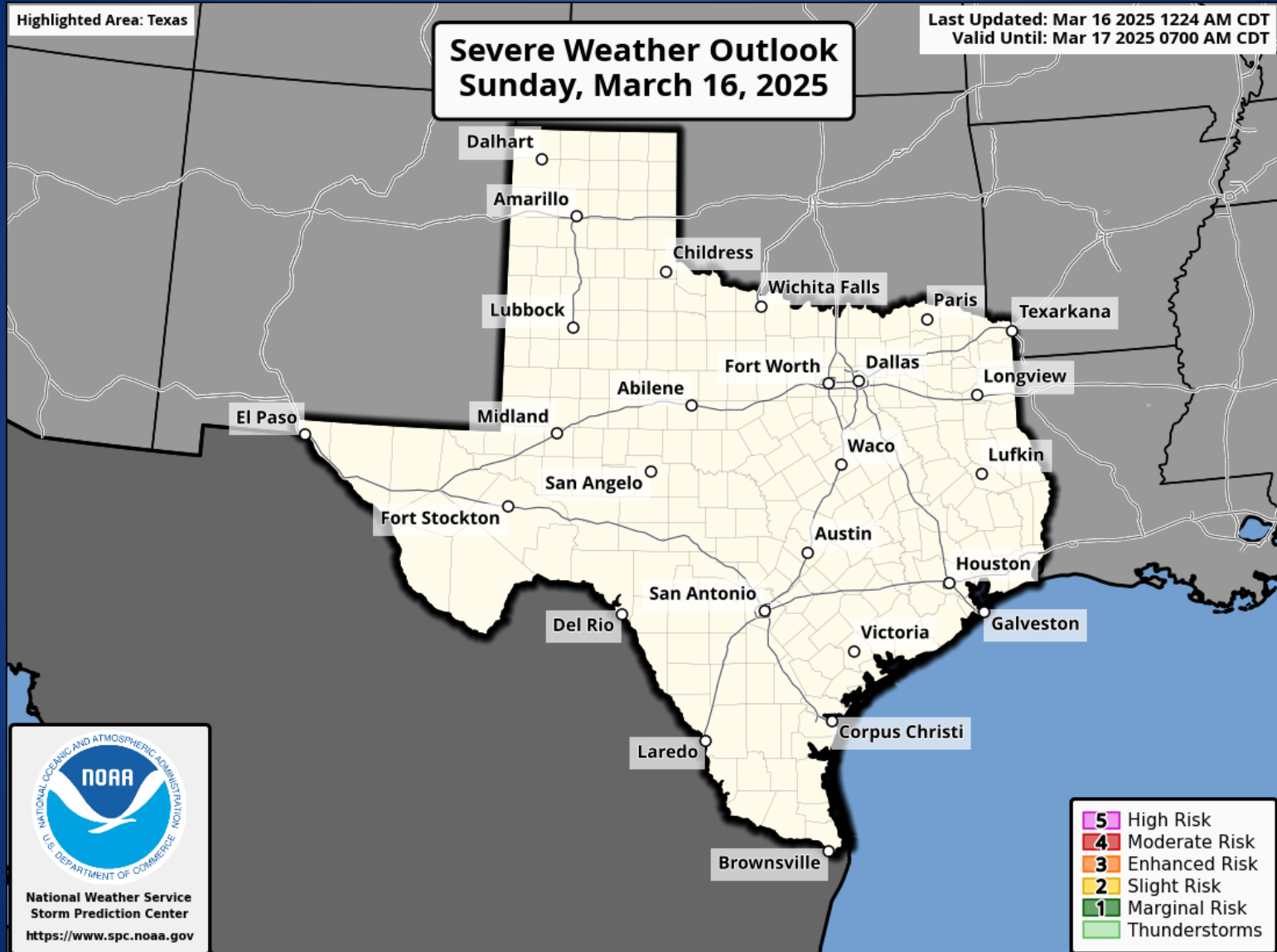
## Wind Speeds



## Gusts



# Hazardous Weather





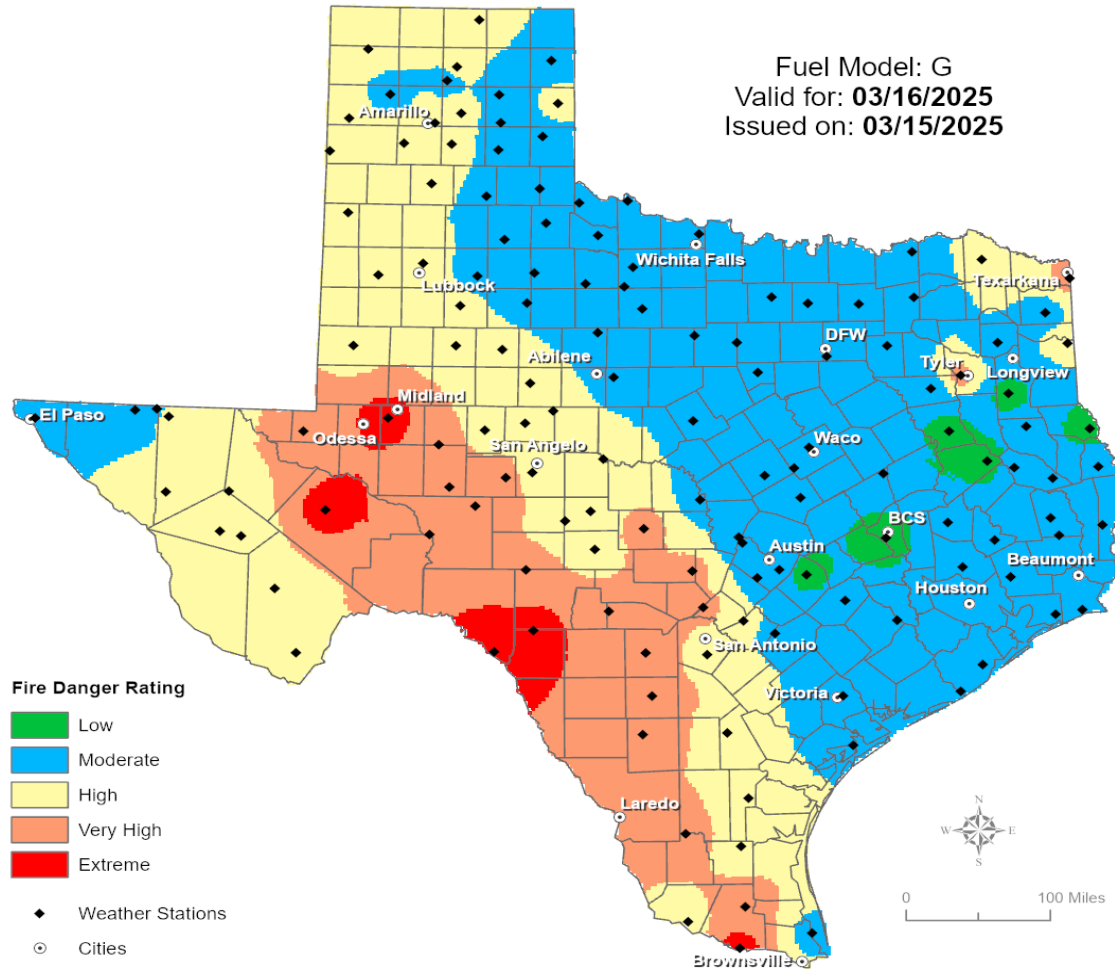
# Weather Advisory/Statement/Watch/Warning Issued

DATE	WARNING TYPE	LOCATION
03/15/25	Small Craft Advisory	Aransas, Brazoria, Calhoun, Chambers, Galveston, Jackson, Matagorda, Nueces, Refugio and San Patricio Counties
03/15/25	Wind Advisory	Andrews, Austin, Brazoria, Brazos, Brewster, Burleson, Chambers, Colorado, Crane, Culberson, Ector, Fort Bend, Galveston, Glasscock, Grimes, Harris, Jackson, Jeff Davis, Liberty, Madison, Martin, Matagorda, Midland, Montgomery, Pecos, Presidio, Reagan, Reeves, San Jacinto, Terrell, Upton, Walker, Waller, Ward, Washington, Wharton and Winkler Counties
03/15/25	Airport Weather Warning	Nueces County
03/15/25	Blowing Dust Advisory	El Paso County
03/16/25	High Wind Watch	Armstrong, Bailey, Briscoe, Carson, Castro, Cochran, Crosby, Dallam, Deaf Smith, El Paso, Floyd, Hale, Hansford, Hartley, Hockley, Hudspeth, Hutchinson, Lamb, Lubbock, Lynn, Moore, Oldham, Parmer, Potter, Randall, Sherman, Swisher, Terry and Yoakum Counties

# Fire Danger Forecast

## Forecast Fire Danger

Fuel Model: G  
Valid for: **03/16/2025**  
Issued on: **03/15/2025**



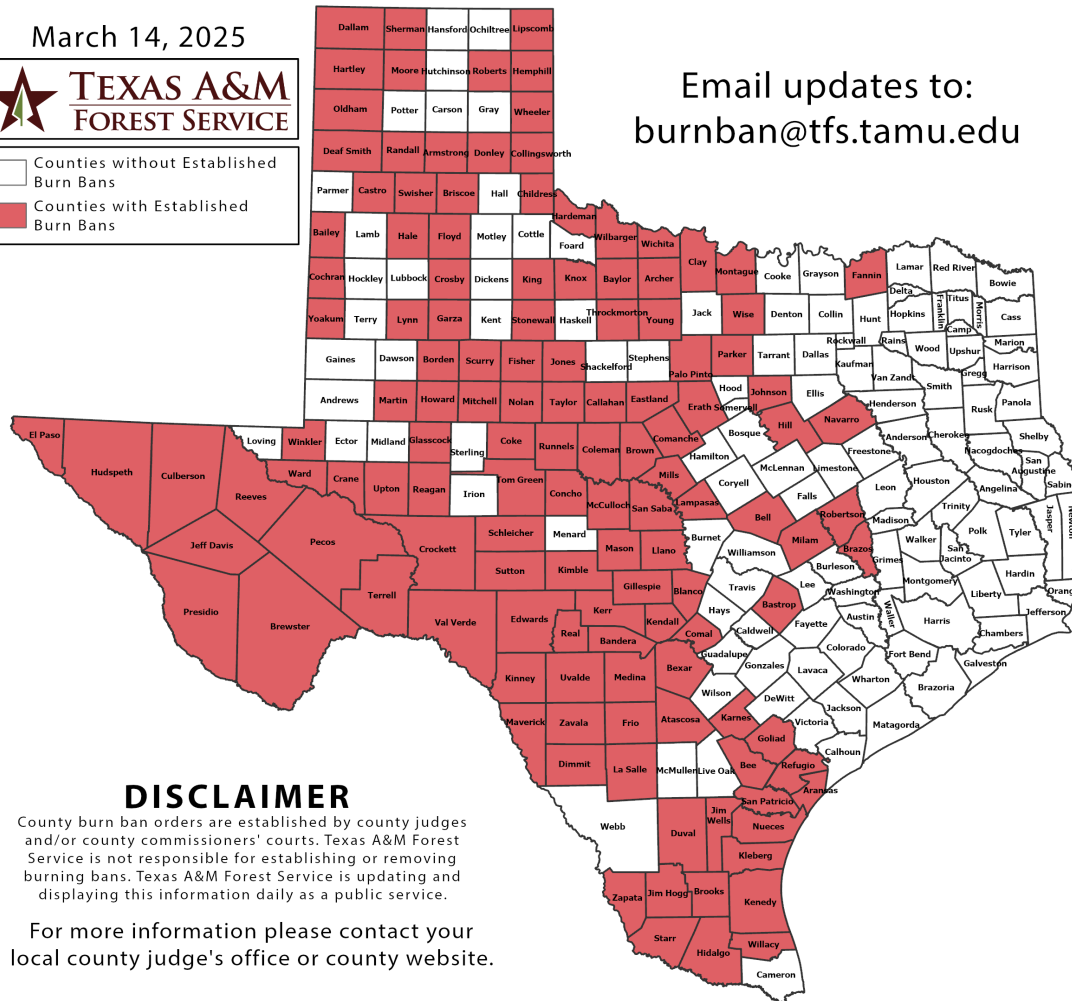
# Burn Ban

## OUTDOOR BURN BANS

March 14, 2025



Email updates to:  
[burnban@tfs.tamu.edu](mailto:burnban@tfs.tamu.edu)



### Counties with Burn Bans: 130

Aransas	Floyd	Nolan
Archer	Frio	Nueces
Armstrong	Garza	Oldham
Atascosa	Gillespie	Palo Pinto
Bailey	Glasscock	Parker
Bandera	Goliad	Pecos
Bastrop	Hale	Presidio
Baylor	Hardeman	Randall
Bee	Hartley	Reagan
Bell	Hemphill	Real
Bexar	Hidalgo	Reeves
Blanco	Hill	Refugio
Borden	Howard	Roberts
Brazos	Hudspeth	Robertson
Brewster	Jeff Davis	Runnels
Briscoe	Jim Hogg	San Patricio
Brooks	Jim Wells	San Saba
Brown	Johnson	Schleicher
Callahan	Jones	Scurry
Castro	Karnes	Sherman
Childress	Kendall	Starr
Clay	Kenedy	Stonewall
Cochran	Kerr	Sutton
Coke	Kimble	Swisher
Coleman	King	Taylor
Collingsworth	Kinney	Terrell
Comal	Kleberg	Throckmorton
Comanche	Knox	Tom Green
Concho	Lampasas	Upton
Crane	La Salle	Uvalde
Crockett	Lipscomb	Val Verde
Crosby	Llano	Ward
Culberson	Lynn	Wheeler
Dallam	McCulloch	Wichita
Deaf Smith	Martin	Wilbarger
Dimmit	Mason	Willacy
Donley	Maverick	Winkler
Duval	Medina	Wise
Eastland	Milam	Yoakum
Edwards	Mills	Zapata
El Paso	Mitchell	Zavala
Erath	Montague	
Fannin	Moore	
Fisher	Navarro	

### DISCLAIMER

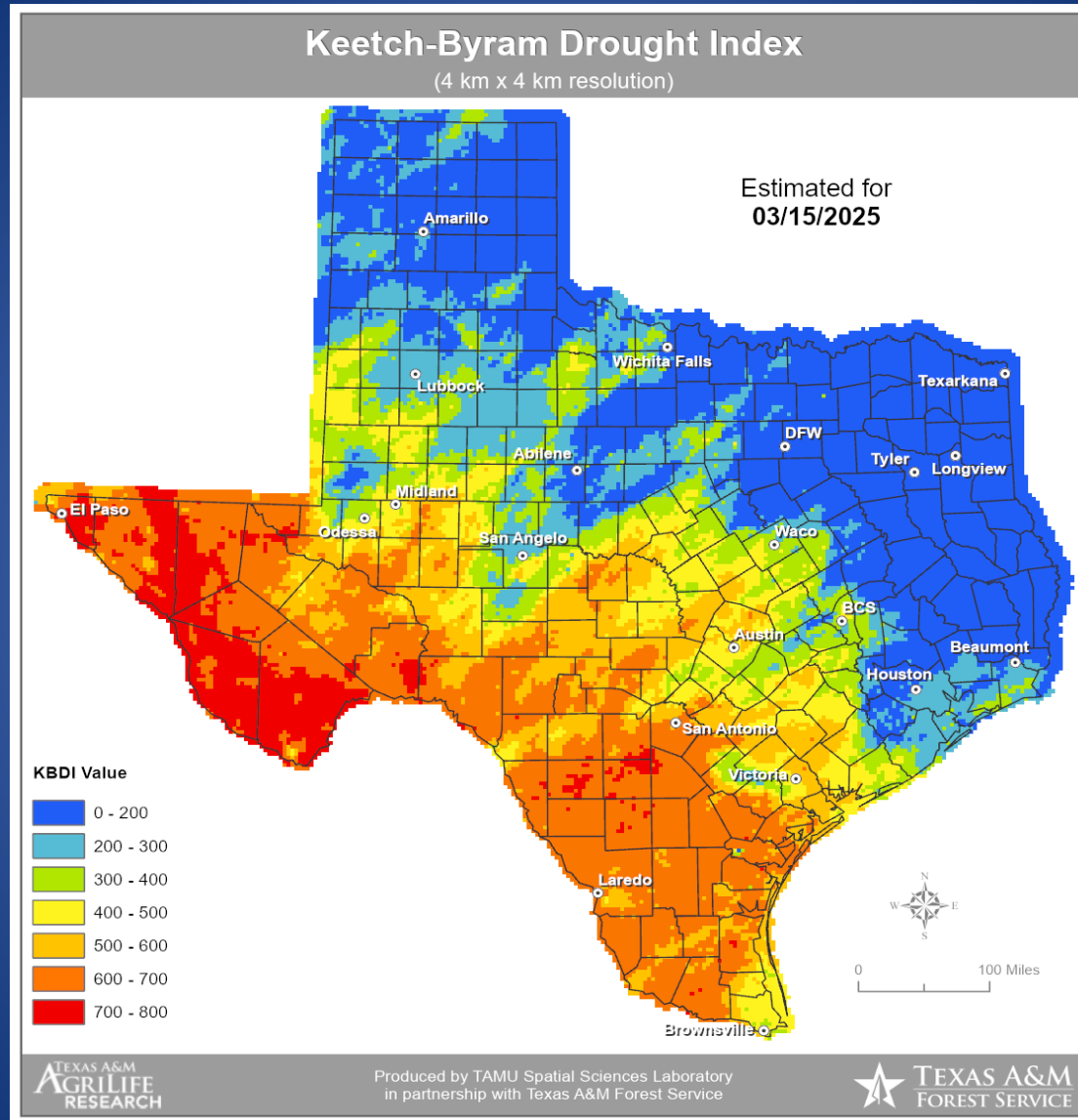
County burn ban orders are established by county judges and/or county commissioners' courts. Texas A&M Forest Service is not responsible for establishing or removing burning bans. Texas A&M Forest Service is updating and displaying this information daily as a public service.

For more information please contact your local county judge's office or county website.

RED FLAG WARNINGS: [www.weather.gov](http://www.weather.gov)

Additional map formats available at <https://tfsweb.tamu.edu/Burnbans/>

# Keetch-Byram Drought Index





# Fire Weather

## Warnings/Watches/Statements

DATE	WARNING TYPE	LOCATION
03/15/25	Fire Weather Watch	Archer, Armstrong, Bailey, Baylor, Briscoe, Carson, Castro, Childress, Clay, Cochran, Collingsworth, Cottle, Crosby, Dallam, Deaf Smith, Dickens, Donley, Floyd, Foard, Garza, Gray, Hale, Hall, Hansford, Hardeman, Hartley, Hemphill, Hockley, Hutchinson, Kent, King, Knox, Lamb, Lipscomb, Lubbock, Lynn, Moore, Motley, Ochiltree, Oldham, Parmer, Potter, Randall, Roberts, Sherman, Stonewall, Swisher, Terry, Wheeler, Wichita, Wilbarger and Yoakum Counties
03/15/25	Red Flag Warning	Brazoria, Chambers, Liberty, Galveston, Madison, Matagorda, San Jacinto and Walker Counties
03/16/25	Grass Fire Danger Statement	Brown, Callahan, Coke, Coleman, Concho, Crockett, Fisher, Haskell, Irion, Jones, Kimble, Mason, McCulloch, Menard, Nolan, Runnels, San Saba, Schleicher, Shackelford, Sterling, Sutton, Taylor, Throckmorton and Tom Green Counties

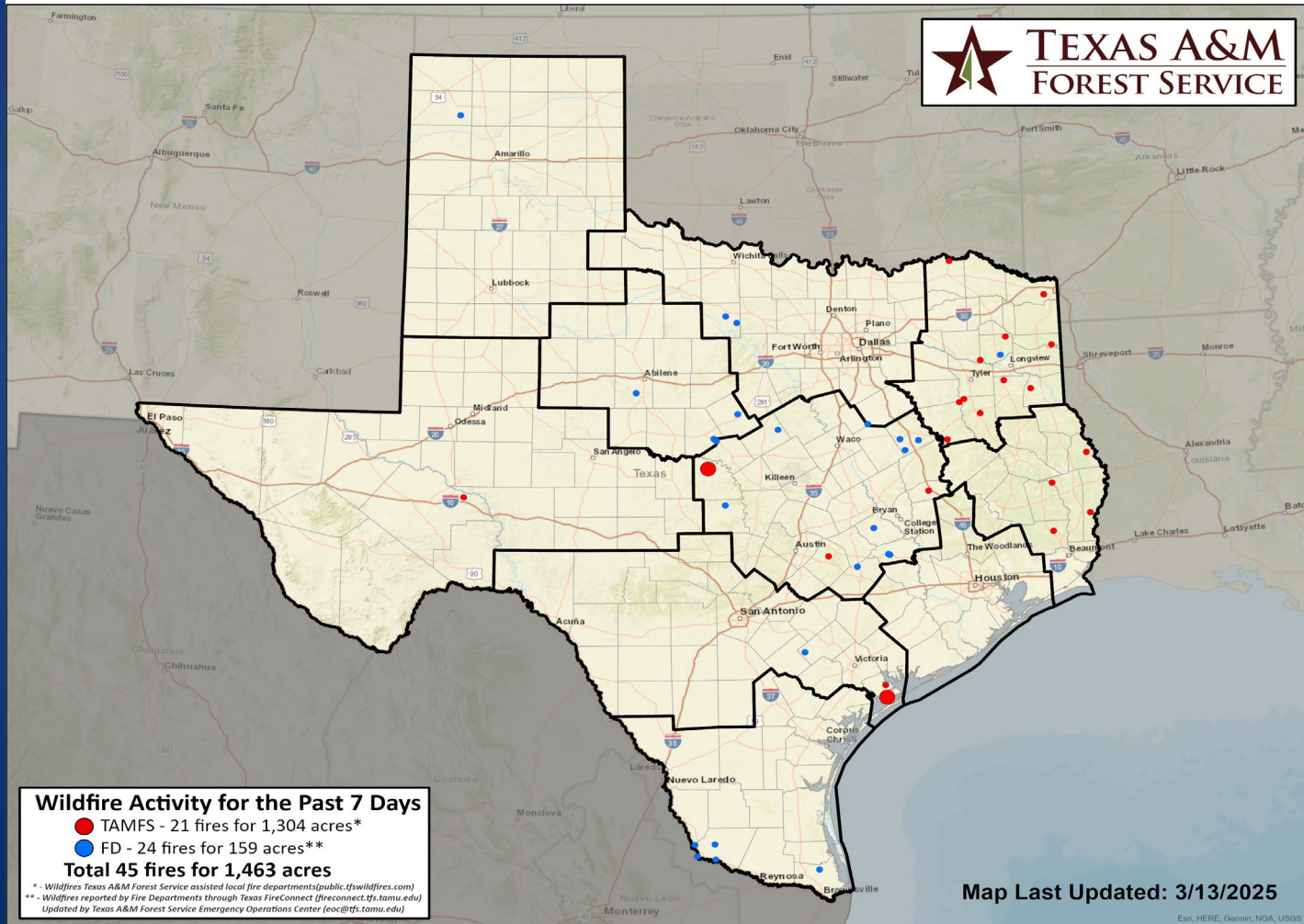
# Fire Weather

## Warnings/Watches/Statements

DATE	WARNING TYPE	LOCATION
03/15/25	Fire Danger Statement	Andrews, Aransas, Bandera, Bastrop, Bee, Bexar, Blanco, Borden, Brewster, Burnet, Caldwell, Calhoun, Comal, Crane, Culberson, Dawson, Dimmit, Duval, Ector, Edwards, Frio, Gaines, Gillespie, Glasscock, Goliad, Guadalupe, Hays, Howard, Jeff Davis, Jim Wells, Karnes, Kendall, Kerr, Kinney, Kleberg, La Salle, Live Oak, Llano, Loving, Martin, Maverick, McMullen, Medina, Midland, Mitchell, Nueces, Pecos, Presidio, Reagan, Real, Reeves, Refugio, San Patricio, Scurry, Terrell, Travis, Upton, Uvalde, Val Verde, Victoria Webb, Ward, Williamson, Wilson, Winkler Atascosa and Zavala Counties

# Fire Activity (\*Last 24 Hours)

Report of 157 (No Change) fires and 12,271 (No Change) acres have been burned this year. There are 130 (No Change) counties with burn bans. The Keetch–Byram Drought Index list contains 94 (+1) counties with an average over 400.



# Training

Dates		TITLE	COURSE	LOCATION
03/15/25	03/16/25	Intermediate Incident Command System for Expanding Incidents	G-300	Killeen
03/15/25	03/16/25	Executive Guide Public Officials Workshop	T-PUB200	Manor

## Statewide Significant Events

DATES		LOCATION	EVENT
03/07/25	03/16/25	Waxahachie	Tulipalooza
03/06/25	03/23/25	Houston	Houston Livestock Show and Rodeo
03/15/25	03/16/25	Rockport	Annual Rockport Crawfish Festival
03/16/25	03/25/25	Arlington	CONCACAF Nations League Finals - AT&T