

Texas Division of Emergency Management Texas State Operations Center

Situation Awareness Brief



**Tuesday, March 25th, 2025
As of 0900 CDT**

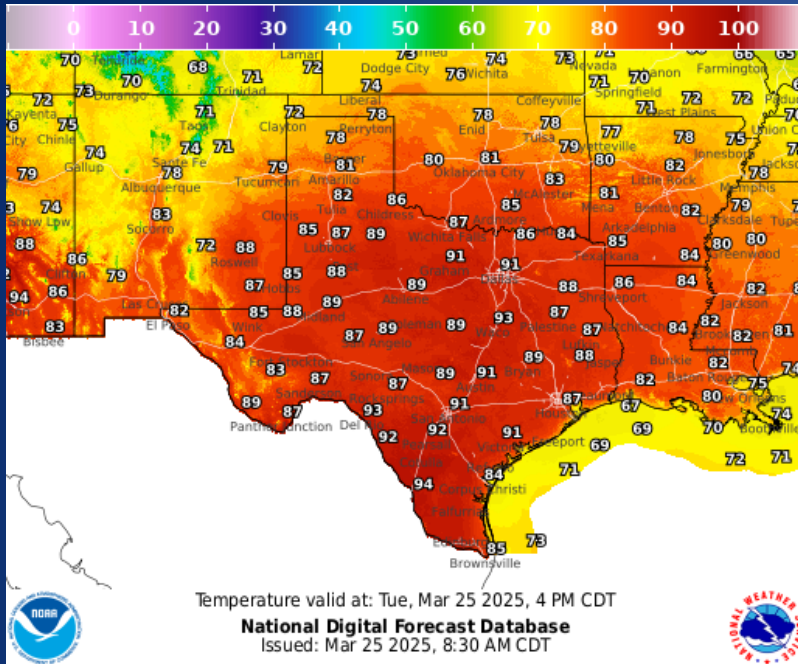
Incidents Reported to the State Operations Center (last 24 hours)

DATE	SUBJECT	LOCATION
03/24/35	Initial Report of a Road Closure	Guadalupe County
03/24/35	Initial Report of a Road Closure (IH-35)	Williamson County
03/24/25	Final Report of a Road Closure (IH-10)	Guadalupe County
03/24/25	Initial Report of a Road Closure (SH-105)	Washington County
03/24/25	Final Report of a Road Closure (SH-105)	Washington County
03/24/25	Initial Report of a Road Closure (SH-35) with Hazmat	Calhoun County
03/24/25	Initial and Final Report of the Houston 1762 Fire	Houston County
03/24/25	Final Report of a Water Outage	Trinity County
03/24/25	Update Report of a Road Closure (SH-35) with Hazmat	Calhoun County
03/24/25	Final Report of a Road Closure (SH 35) with Hazmat	Calhoun County
03/24/35	Final Report of a Road Closure (IH-35)	Williamson County

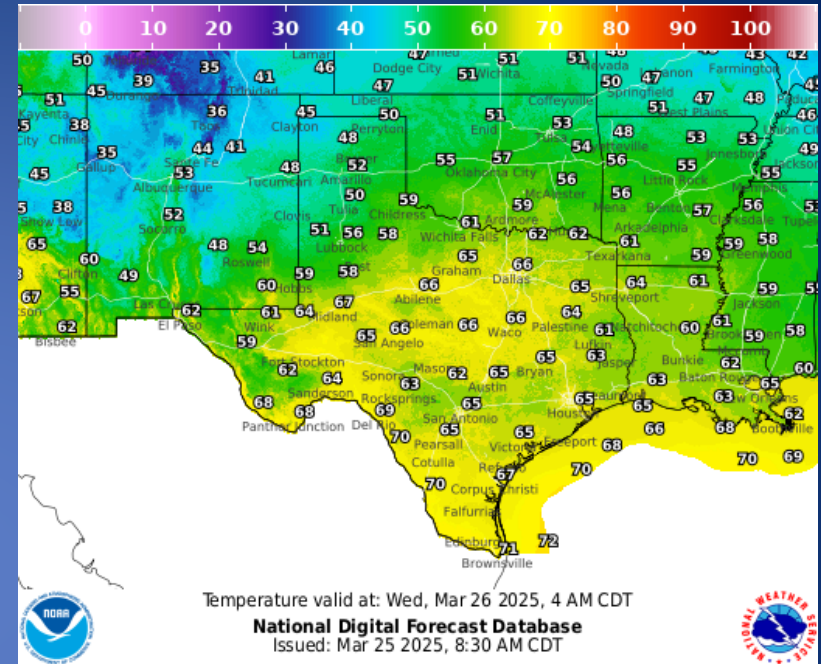
Informational Products Distributed by the State Operations Center

DATE	SUBJECT
03/24/25	NWS Midland/Odessa: Weekly Weather Hazards Briefing March 24 - 30
03/24/25	NWS Brownsville: Widespread Rain Chances with Flooding Concerns Increase Later this Week
03/25/25	NWS Houston/Galveston: Localized Heavy Rain possible Thursday through Friday
03/25/25	NWS Brownsville: Potentially Hazardous Weather on Thursday 27 March

Weather Forecast

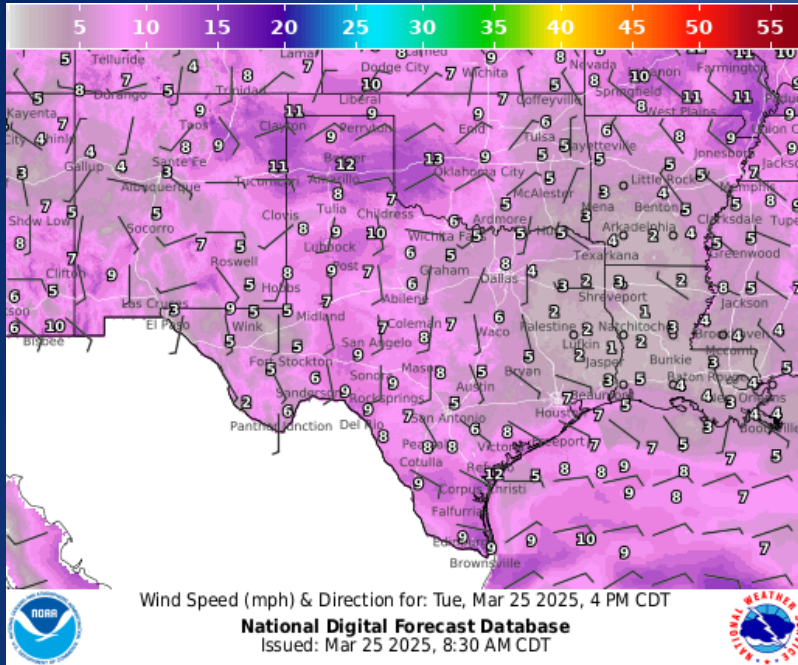


Highs

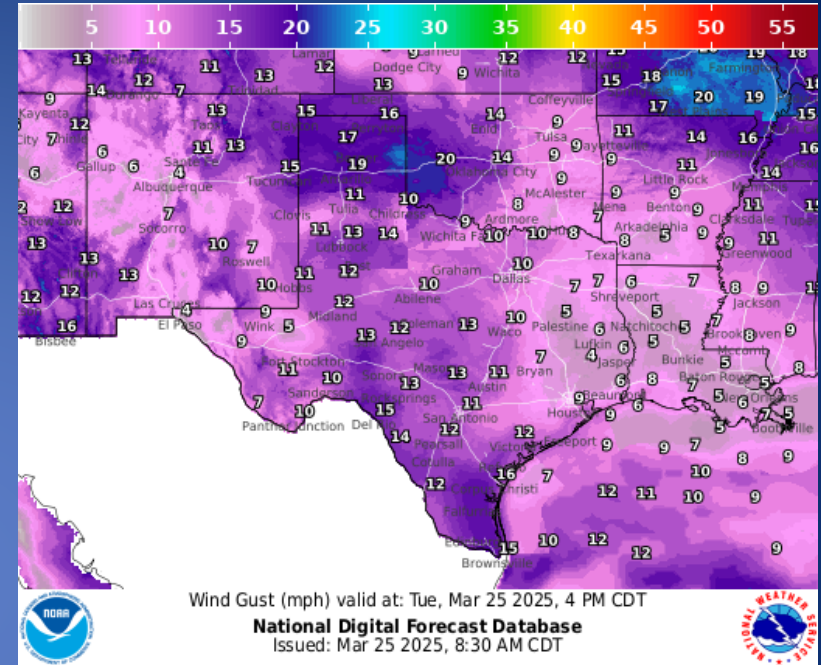


Lows

Weather Forecast

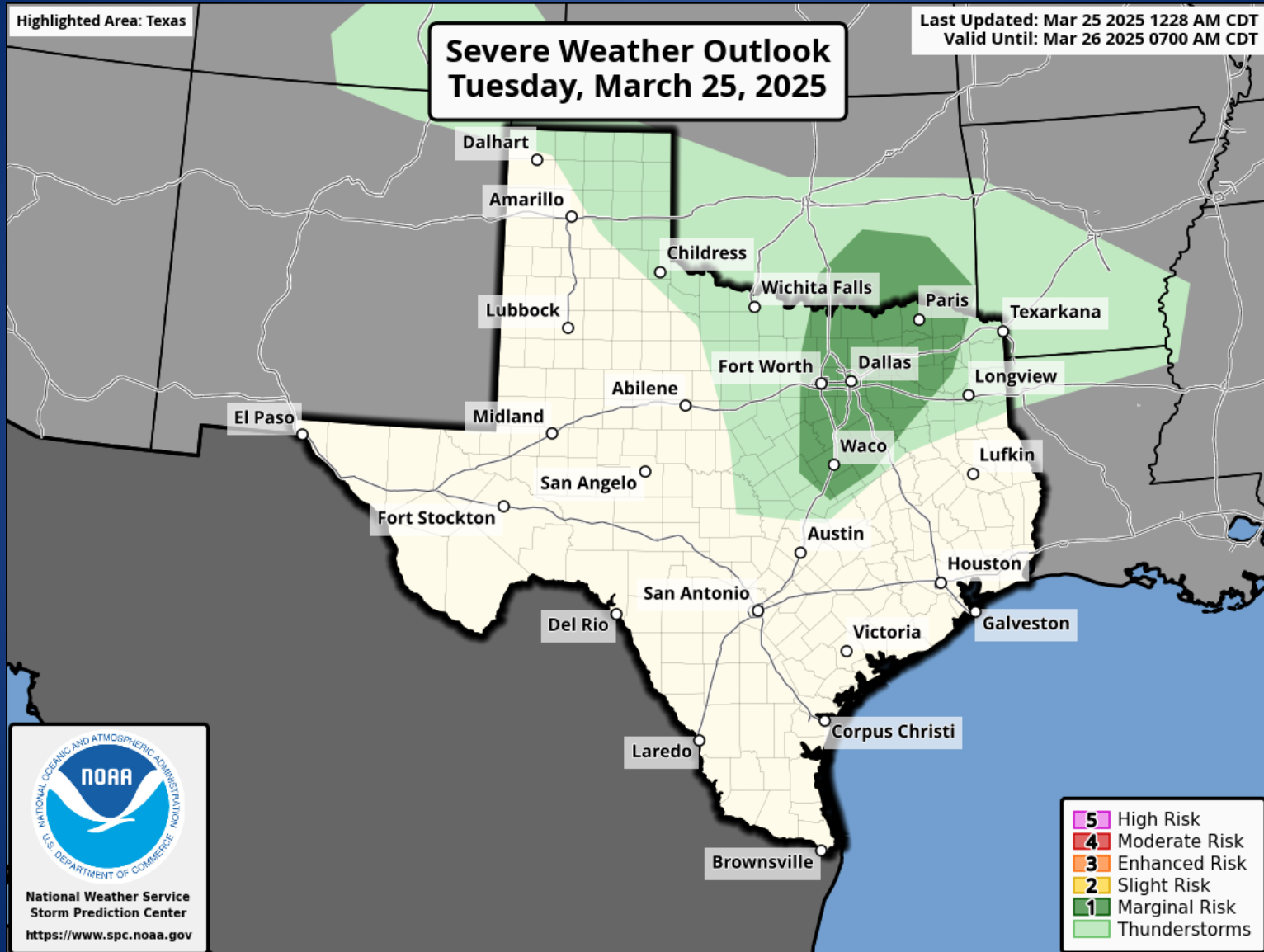


Wind Speeds



Gusts

Hazardous Weather

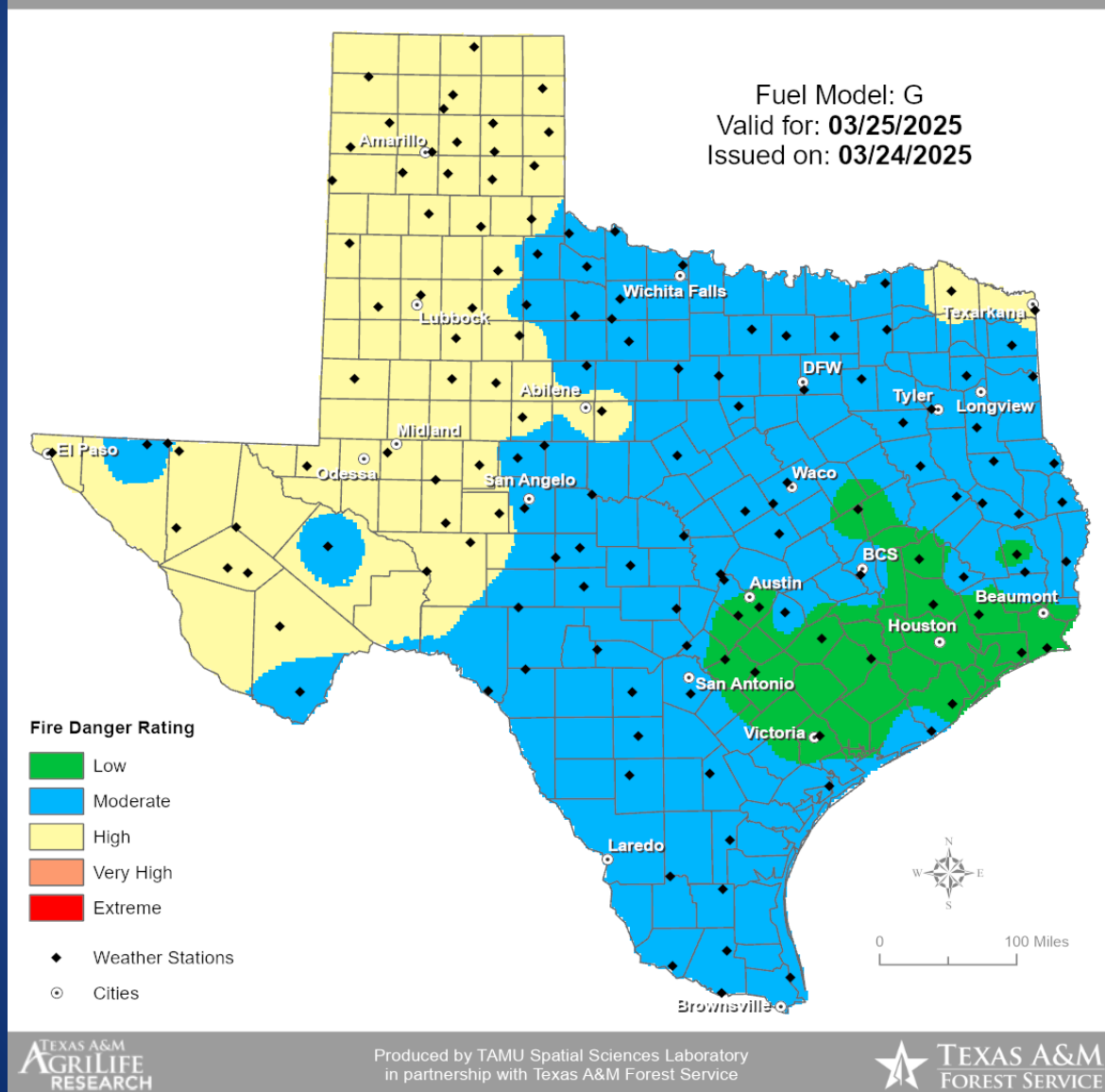


Weather Advisory/Statement/Watch/Warning Issued

DATE	WARNING TYPE	LOCATION
03/24/25	Special Weather Statement	Aransas, Bee, Brooks, Calhoun, Cameron, Duval, Goliad, Hidalgo, Jim Wells, Kenedy, Kerr, Kleberg, Live Oak, McMullen, Nueces, Refugio, San Patricio, Victoria and Willacy Counties
03/24/25	Dense Fog Advisory	Bee, Brazoria, Chambers, Duval, Galveston, Hardin, Harris, Jasper, Jefferson, Jim Wells, Kleberg, Liberty, Live Oak, McMullen, Newton, Nueces, Orange and San Patricio Counties
03/25/25	Marine Dense Fog Advisory	Chambers, Galveston and Harris Counties
03/25/25	Special Weather Statement	Bastrop, Brooks, Caldwell, Cameron, Comal, Guadalupe, Hays, Hidalgo, Kenedy, Travis, Willacy and Williamson Counties
03/25/25	Airport Weather Warning	Cameron County

Fire Danger Forecast

Forecast Fire Danger



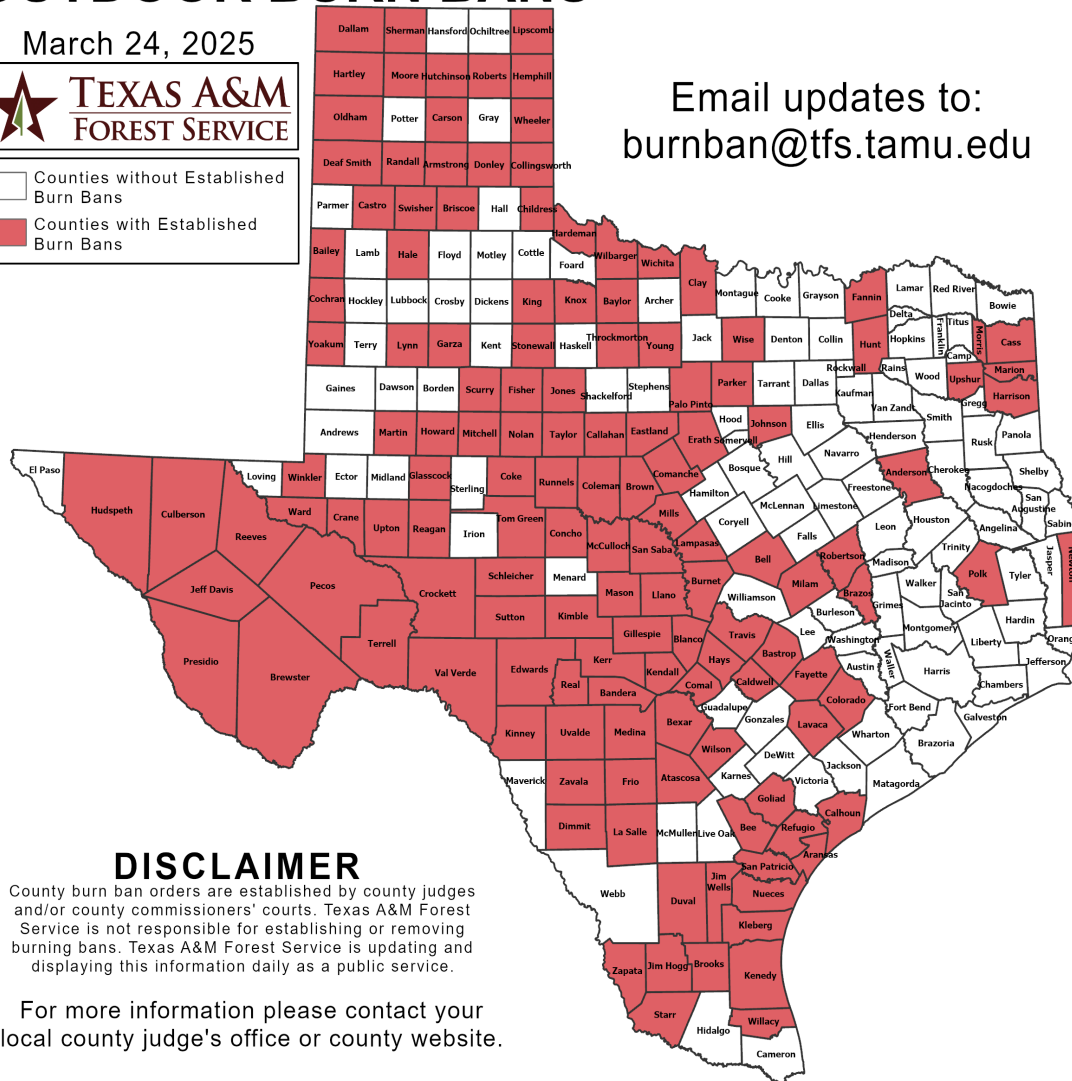
Burn Ban

OUTDOOR BURN BANS

March 24, 2025



Counties without Established Burn Bans
Counties with Established Burn Bans



Email updates to:
burnban@tfs.tamu.edu

Counties with Burn Bans: 139

Anderson
Aransas
Armstrong
Atascosa
Bailey
Bandera
Bastrop
Baylor
Bee
Bell
Bexar
Blanco
Brazos
Brewster
Briscoe
Brooks
Brown
Burnet
Caldwell
Calhoun
Callahan
Carson
Cass
Castro
Childress
Clay
Cochran
Coke
Coleman
Collingsworth
Colorado
Comal
Comanche
Concho
Crane
Crockett
Culberson
Dallam
Deaf Smith
Dimmit
Donley
Duval
Eastland
Edwards
Erath
Fannin
Fayette
Fisher
Frio
Garza
Gillespie
Goliad
Glasscock
Goliad
Hale
Hardeman
Harrison
Hartley
Hays
Hemphill
Howard
Hudspeth
Hunt
Hutchinson
Jeff Davis
Jim Hogg
Jim Wells
Johnson
Jones
Kendall
Kenedy
Kerr
Kimble
King
Kinney
Kleberg
Knox
Lampasas
La Salle
Lavaca
Lipscomb
Llano
Lynn
McCulloch
Marion
Martin
Mason
Medina
Milam
Mills
Mitchell
Moore
Morris
Newton
Nolan
Nueces
Oldham
Palo Pinto
Parker
Pecos
Polk
Presidio
Randall
Reagan
Real
Reeves
Refugio
Roberts
Robertson
Runnels
San Patricio
San Saba
Schleicher
Scurry
Sherman
Starr
Stonewall
Sutton
Swisher
Taylor
Terrell
Throckmorton
Tom Green
Travis
Upshur
Upton
Val Verde
Ward
Wheeler
Wichita
Wilbarger
Willacy
Wilson
Winkler
Wise
Yoakum
Young
Zapata
Zavala

DISCLAIMER

County burn ban orders are established by county judges and/or county commissioners' courts. Texas A&M Forest Service is not responsible for establishing or removing burning bans. Texas A&M Forest Service is updating and displaying this information daily as a public service.

For more information please contact your local county judge's office or county website.

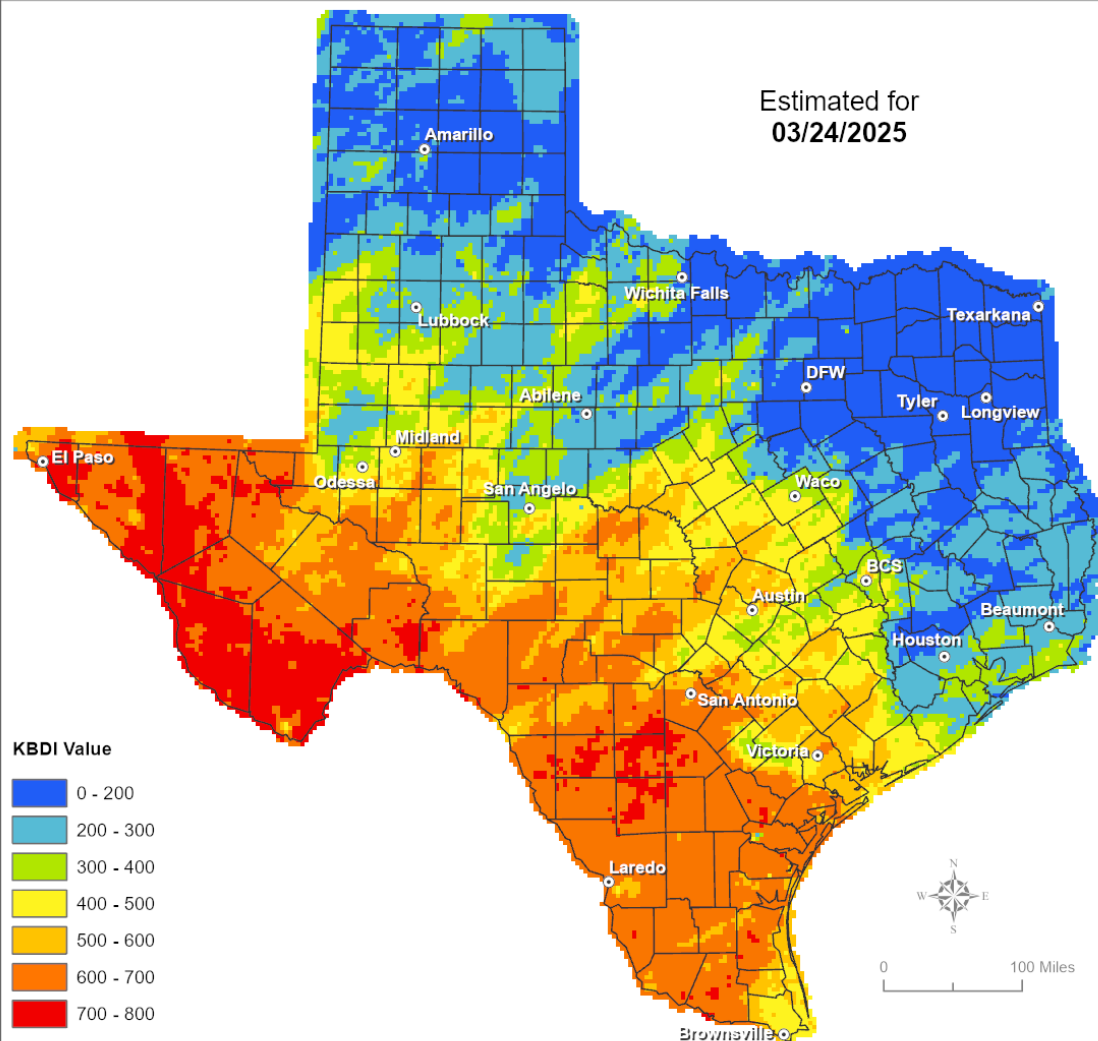
RED FLAG WARNINGS: www.weather.gov
Additional map formats available at <https://tfsweb.tamu.edu/Burnbans/>

Keetch-Byram Drought Index

Keetch-Byram Drought Index

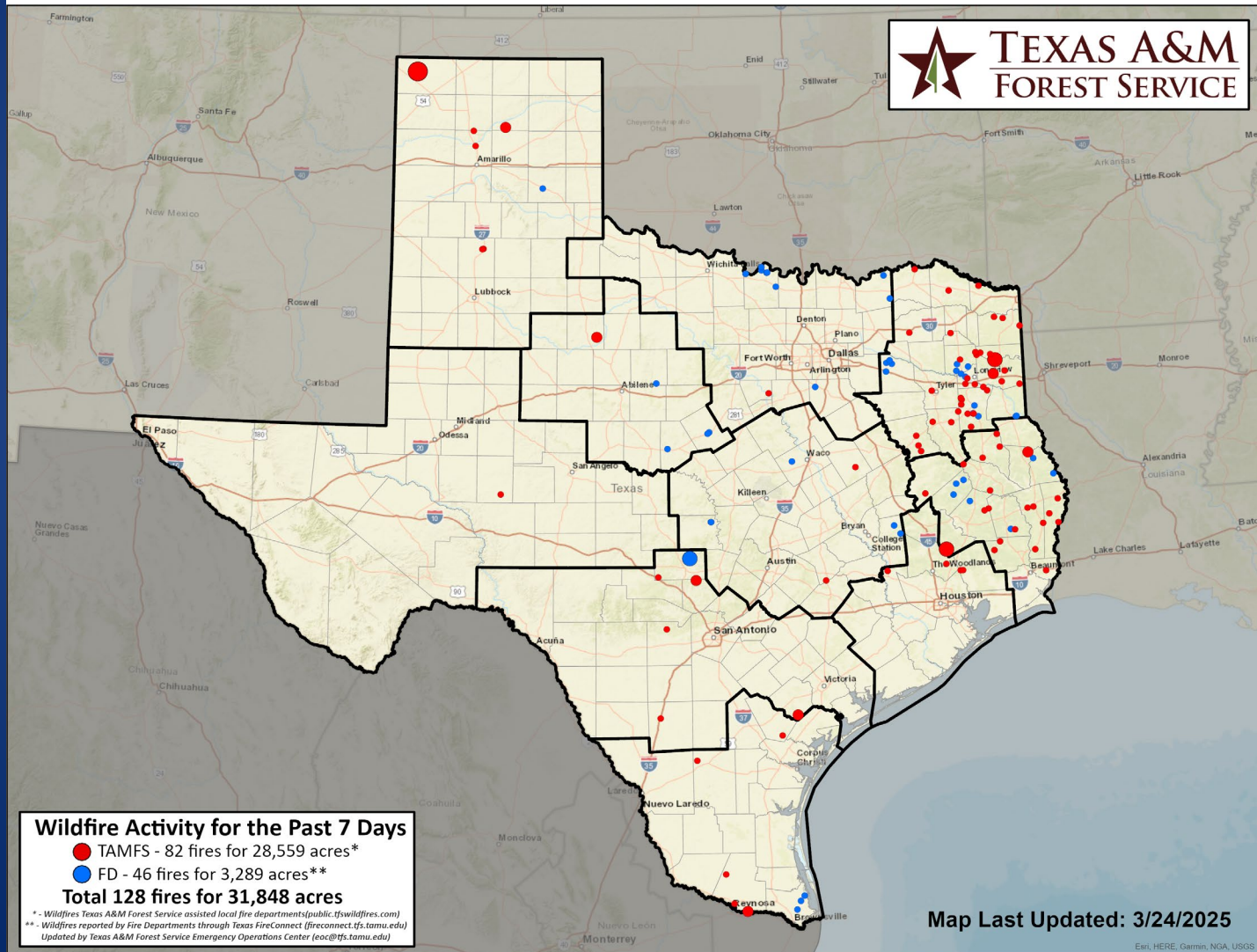
(4 km x 4 km resolution)

Estimated for
03/24/2025



Fire Activity (*Last 24 Hours)

Report of 278 (+3) fires and 73,927 (+74) acres have been burned this year. There are 139 (No Change) counties with burn bans. The Keetch–Byram Drought Index list contains 141 (+37) counties with an average over 400.



Training

Dates		TITLE	COURSE	LOCATION
03/24/25	03/26/25	Intermediate Incident Command System for Expanding Incidents	G-300	El Paso
03/24/25	03/26/25	Intermediate Incident Command System for Expanding Incidents	G-300	Houston
03/24/25	03/26/25	Community Emergency Response Team Basic Training	G-317	San Antonio
03/24/25	03/26/25	Mitigation for Emergency Managers	G-393	Abilene
03/24/25	03/28/25	Incident Command System (ICS) Curricula	G-449	Austin
03/24/25	03/28/25	NIMS ICS All-Hazards Logistics Section Chief Course	L-967	Richmond
03/25/25	04/08/25	Intermediate Incident Command System for Expanding Incidents	G-300	Austin
03/25/25	03/26/25	Local Mitigation Planning Training	G-318	Austin
03/25/25	03/27/25	Public Information Basics	L-105	Abilene
03/25/25	03/27/25	Disaster Accounting Basics	T-ACC600	Bonham
03/25/25	03/27/25	Disaster Accounting Basics	T-ACC600	Sugarland

Statewide Significant Events

DATES		LOCATION	EVENT
03/16/25	03/25/25	Arlington	CONCACAF Nations League Finals - AT&T