

# Texas Division of Emergency Management Texas State Operations Center

## Situation Awareness Brief



Thursday, March 27<sup>th</sup>, 2025  
As of 0900 CDT

# Incidents Reported to the State Operations Center (last 24 hours)

DATE	SUBJECT	LOCATION
03/26/25	Initial Report of a Boil Water Notice	Jones County
03/26/25	Final Report of the Boil Water Notice	Comal County
03/27/25	Initial and Final Report of a Water Rescue	Cameron County

# Informational Products Distributed by the State Operations Center

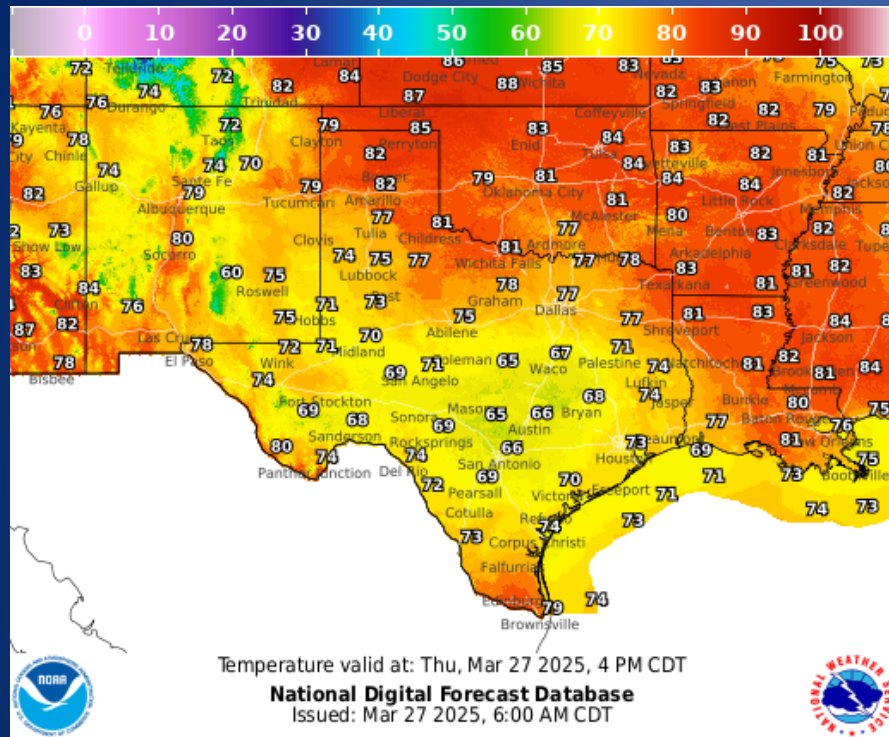
DATE	SUBJECT
03/26/25	NWS Lake Charles, LA: DSS Packet: 8am Update to Include Rainfall Timing and Amounts
03/26/25	NWS Corpus Christi: Flash Flood and Heavy Rainfall Threat
03/26/25	Daily Situation Report
03/26/25	NWS West Gulf RFC: Very Heavy Rainfall is Forecast, Expect Rivers to Respond
03/26/25	NWS Brownsville/RGV: Severe Thunderstorms and Flooding Potential Today and Thursday
03/26/25	NWS Austin/San Antonio: Heavy Rain/Flood Watch Southern Counties; Isolated Severe Storms
03/26/25	NWS Brownsville: Severe Thunderstorm and Flooding Potential Tonight and Thursday
03/26/25	NWS Lake Charles, LA: PM Decision Support Packet
03/27/25	NWS Austin/San Antonio: Heavy Rain/Flood Watch Southern Counties; Isolated Severe Storms
03/27/25	NWS Lake Charles, LA: Active Weather Through The Weekend
03/27/25	NWS Houston/Galveston: Weather Update: Thursday-Friday Heavy Rain and Thunderstorm Potential

# Informational Products Distributed by the State Operations Center

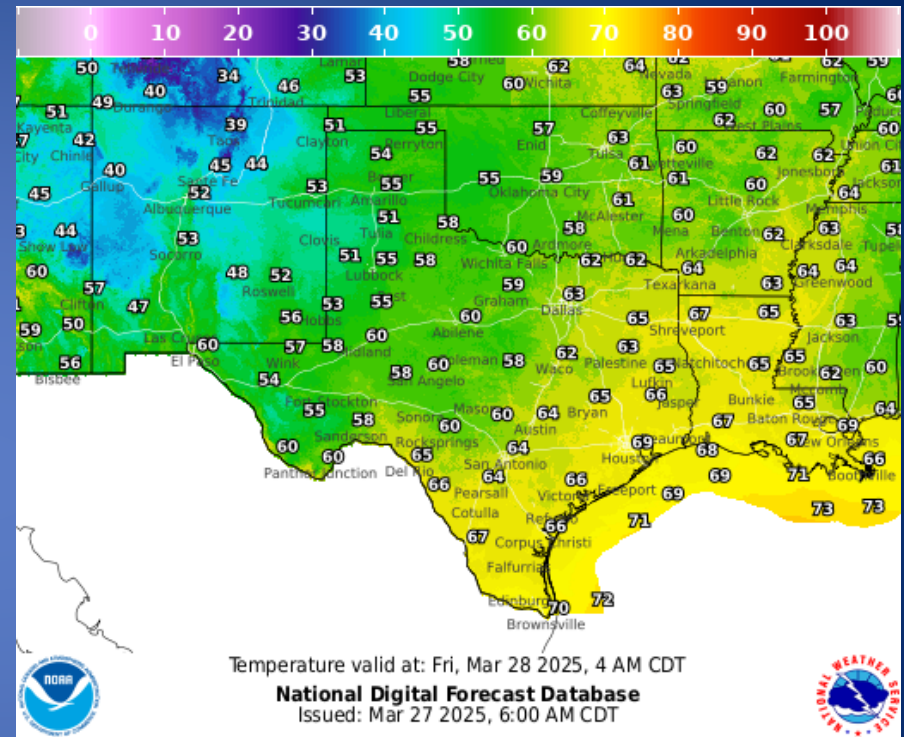
DATE	SUBJECT
03/27/25	Daily NWS Threat Brief for FEMA Region 6
03/27/25	NWS El Paso, TX/Santa Teresa, NM: Weather Hazards Outlook
03/27/25	NWS Houston/Galveston: Weather Update: Thursday-Friday Heavy Rain and Thunderstorm Potential



# Weather Forecast

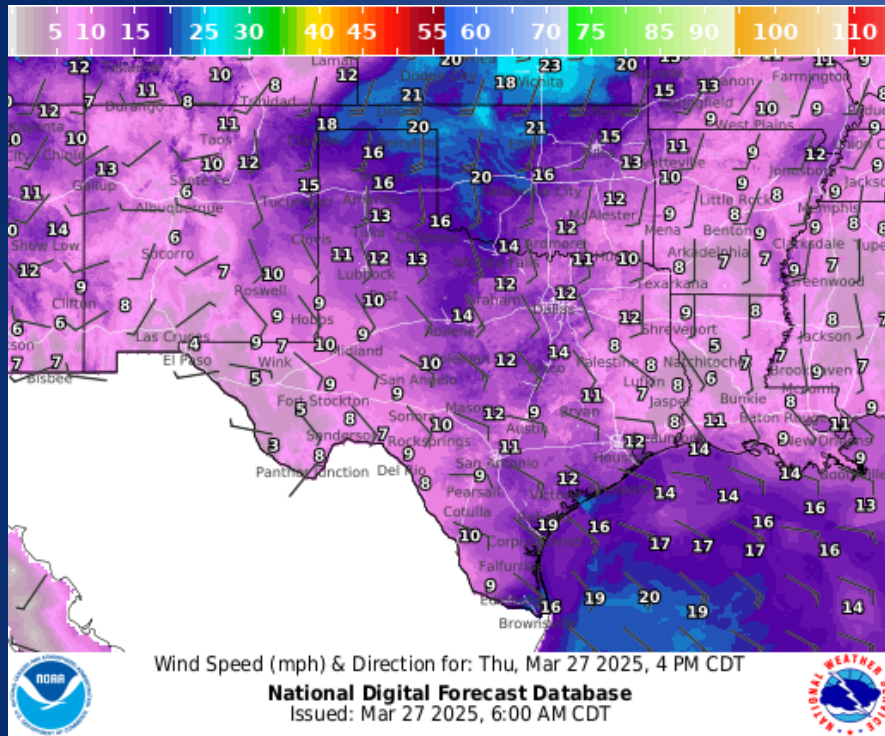


## Highs

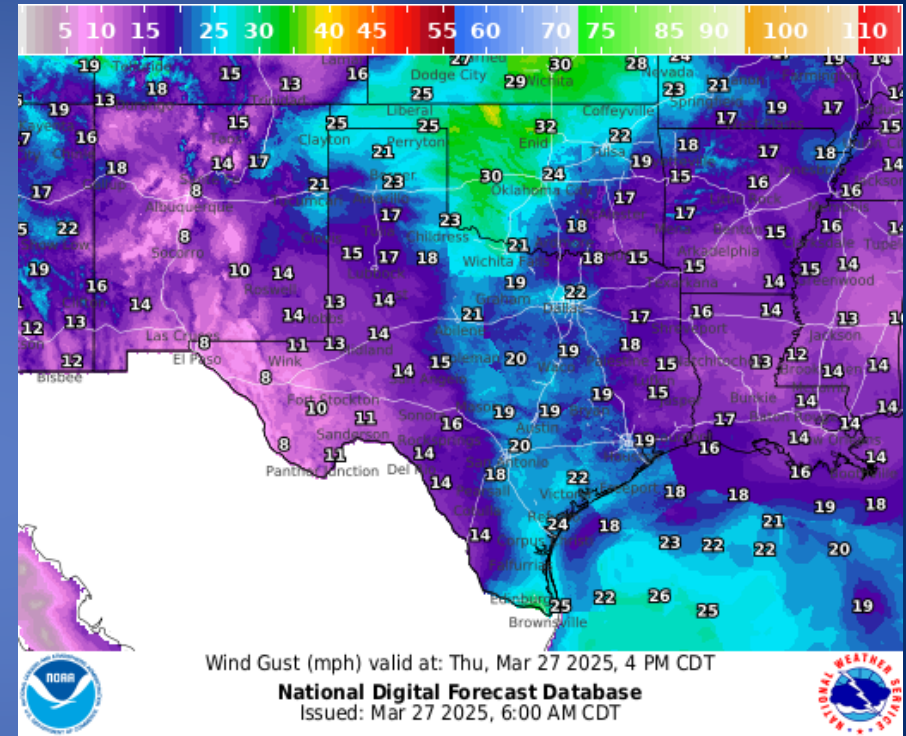


## Lows

# Weather Forecast

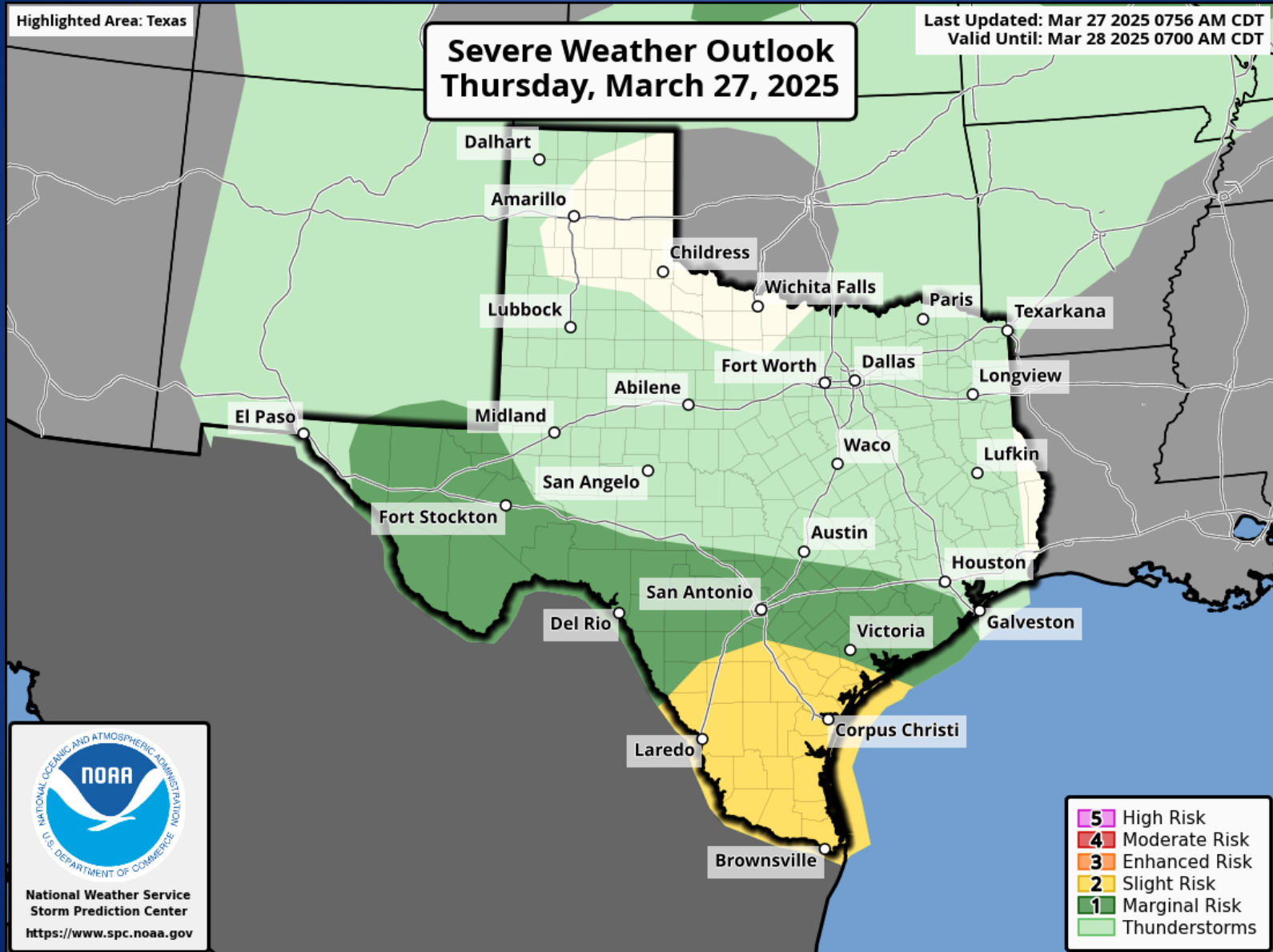


## Wind Speeds



## Gusts

# Hazardous Weather

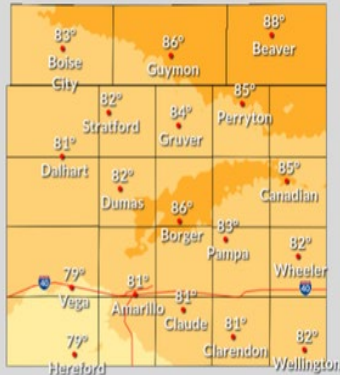




# Hazardous Weather

## Today's Forecast

### High Temperatures



### Precipitation Chances



**Low chance for light showers & weak storms this afternoon and evening**



**National Weather Service Amarillo**  
Follow Us: @NWSAmarillo

Updated: Thu Mar 27, 2025 4:15 AM

It'll be another warm day, with low chances for a few showers or thunderstorms to enter the Panhandles later this afternoon - evening. Just like yesterday, if any activity makes it this far east, very little if any rainfall should be expected. The main hazards with today's storms would be lightning and gusty winds.

## Thursday's T-Storm Chances

Forecast for Thursday, March 27

Best chances east of the Rio Grande Valley



- Thunderstorms will produce gusty and erratic outflow winds and lightning. Storms will not be efficient rain producers, mostly wind.

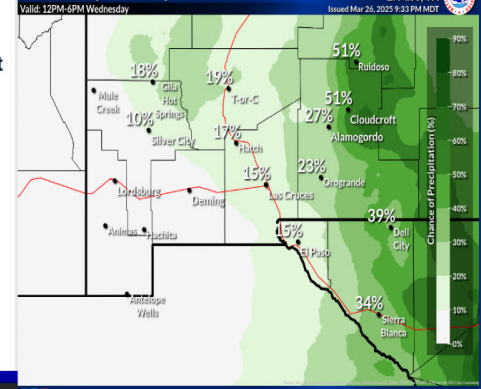


- Gusty outflow winds of 35-45MPH, lightning, and localized dust issues from outflows



- Beginning early afternoon lasting through early evening

### Probability of Precipitation



NATIONAL WEATHER SERVICE  
EL PASO, TX

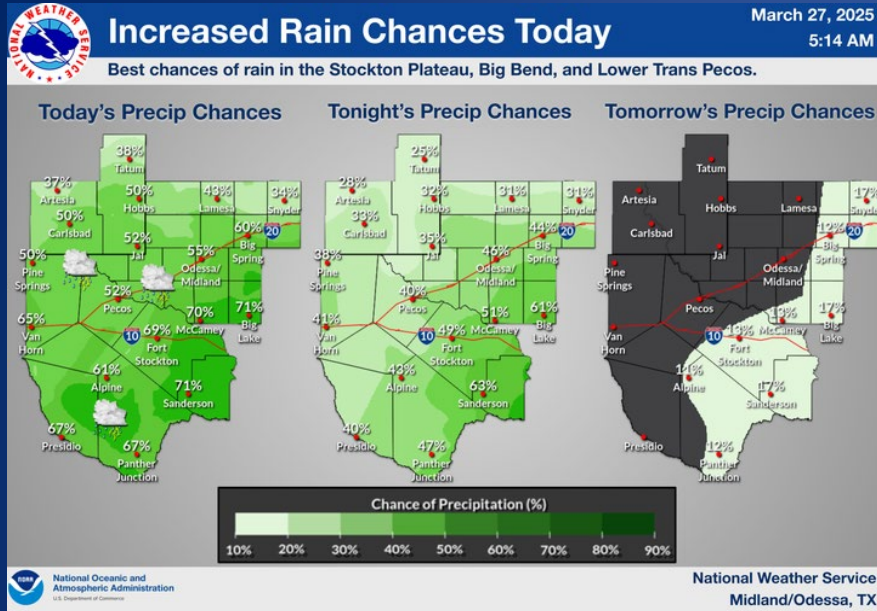
Follow: @NWSEIPaso

Updated: March 26, 2025

More thunderstorm chances tomorrow (Thursday)! Chances will be best further eastward than what we saw today, but the hazards will stay generally the same... gusty outflow winds and lightning.

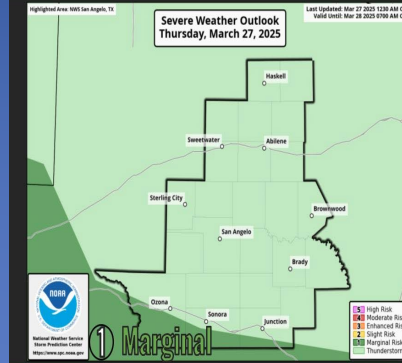


# Hazardous Weather



An upper-level disturbance and higher humidity will bring increased chances of showers and storms Thursday. The highest chances of rain will be further south and a few storms could be strong in these locations as well.

## Severe Thunderstorm Potential Thursday



National Weather Service • San Angelo  
weather.gov/SJT  
Updated: Thu Mar 27, 2025 3:14 AM



Scattered showers and thunderstorms are expected to develop on Thursday afternoon. One or two of these could become strong to severe mainly along and south of the I-10 corridor.



This Afternoon and Evening

### Potential Hazards:




Large Hail  
(Quarter Size)


A marginally severe thunderstorm is possible across areas near the I-10 corridor through this evening. Hail to the size of quarters will be the main hazard. Any severe weather should be isolated and short lived.


# Hazardous Weather

## Flood Watch




Southern Coastal Plains of South Central Texas

 Thursday through 1 PM Friday


 Southern Coastal Plains



- 2 to 4 inches of rain with isolated totals of 6 inches or more
- Heavy rain may lead to flooding of low-lying areas, rivers/creeks, and roads

 NATIONAL WEATHER SERVICE  
AUSTIN/SAN ANTONIO  
Follow:   @NWSSanAntonio

Turn around. Don't drown.  
Latest info at [weather.gov/ewx](https://weather.gov/ewx)



Updated: March 27, 2025

**A Flood Watch has been issued for parts of the southern Coastal Plains, in effect from now to Friday at 1 PM. Flash flooding is possible in these areas. Some isolated severe storms are also possible during this period of heavy rain.**

# Weather Advisory/Statement/Watch/Warning Issued

DATE	WARNING TYPE	LOCATION
03/26/25	Airport Weather Warning	Bexar, Nueces, and Travis Counties
03/26/25	Dust Storm Warning	Reeves and Ward Counties
03/26/25	Flood Warning	Bee, Jim Wells, McMullen, Nueces, and San Patricio Counties
03/26/25	Severe Thunderstorm Warning	Brewster, Brooks, Jim Hogg, Reeves, Starr, and Zapata Counties
03/26/25	Special Marine Warning	Aransas, Kenedy, Kleberg, Nueces, Refugio, and San Patricio Counties
03/26/25	Dust Advisory	El Paso, Reeves, and Ward Counties
03/26/25	Flood Advisory	Bexar, El Paso, and Medina Counties
03/26/25	Flood Watch	Atascosa, Brazoria, DeWitt, Gonzales, Jackson, Karnes, Lavaca, Matagorda, Wharton, and Wilson Counties
03/26/25	Special Weather Statement	Bee, Brewster, Brooks, Caldwell, Crane, DeWitt, Ector, Edwards, Goliad, Gonzales, Guadalupe, Hays, Hidalgo, Jeff Davis, Jim Hogg, Jim Wells, Kenedy, Live Oak, Nueces, Pecos, Real, Reeves, Refugio, San Patricio, Starr, Terrell, Uvalde, Val Verde, Victoria, Winkler, and Zapata Counties

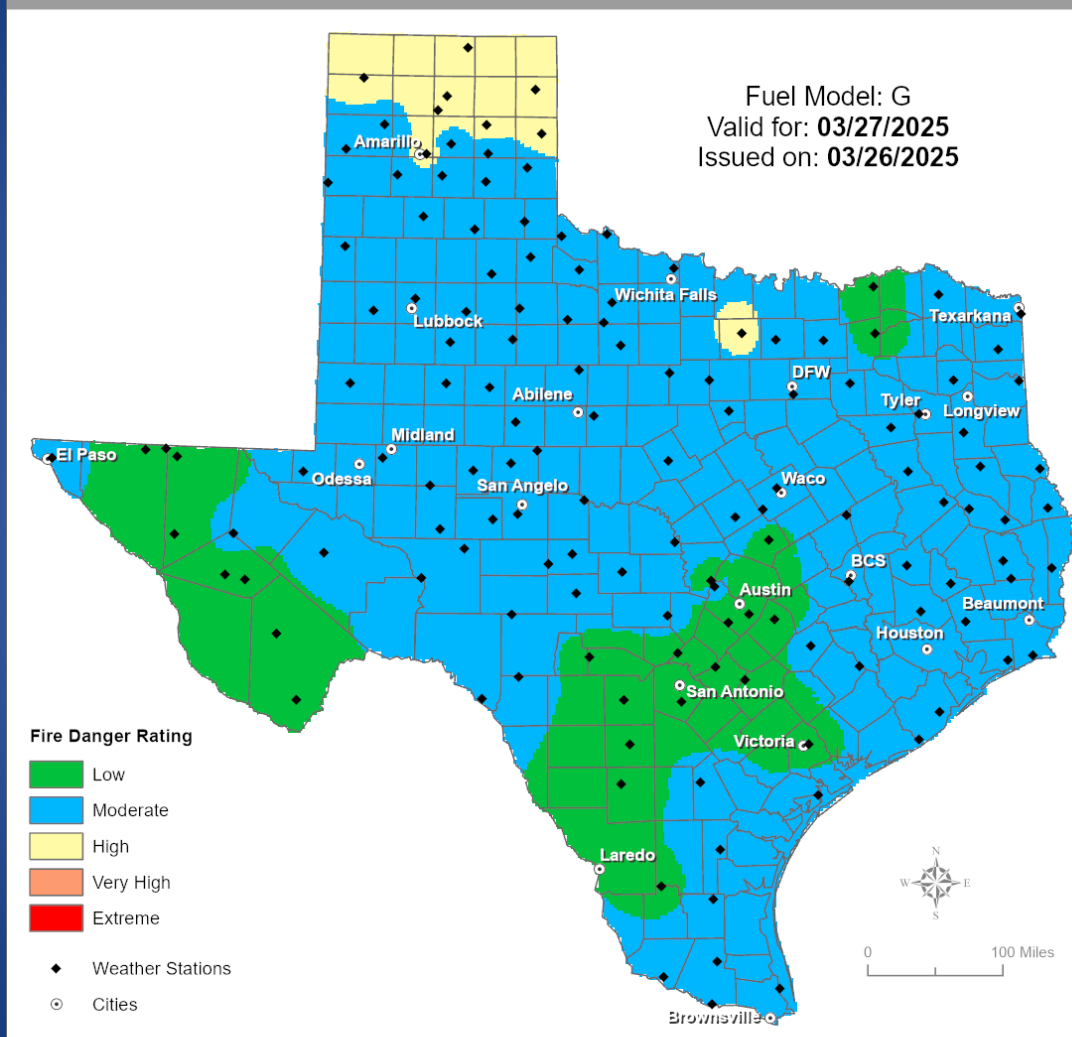
# Weather Advisory/Statement/Watch/Warning Issued

DATE	WARNING TYPE	LOCATION
03/27/25	Flood Warning	Bee, Jim Wells, McMullen, Nueces, and San Patricio Counties
03/27/25	Flood Advisory	Cameron, Hidalgo, Starr, Willacy, and Zapata Counties
03/27/25	Flood Watch	Atascosa, Brazoria, Cameron, Chambers, DeWitt, Fort Bend, Gonzales, Hidalgo, Jackson, Karnes, Lavaca, Matagorda, Starr, Wharton, Willacy, and Wilson Counties
03/27/25	Special Weather Statement	Bee, Cameron, Jim Wells, Kleberg, Live Oak, Nueces, San Patricio, Starr, and Zapata Counties



# Fire Danger Forecast

## Forecast Fire Danger





# Burn Ban

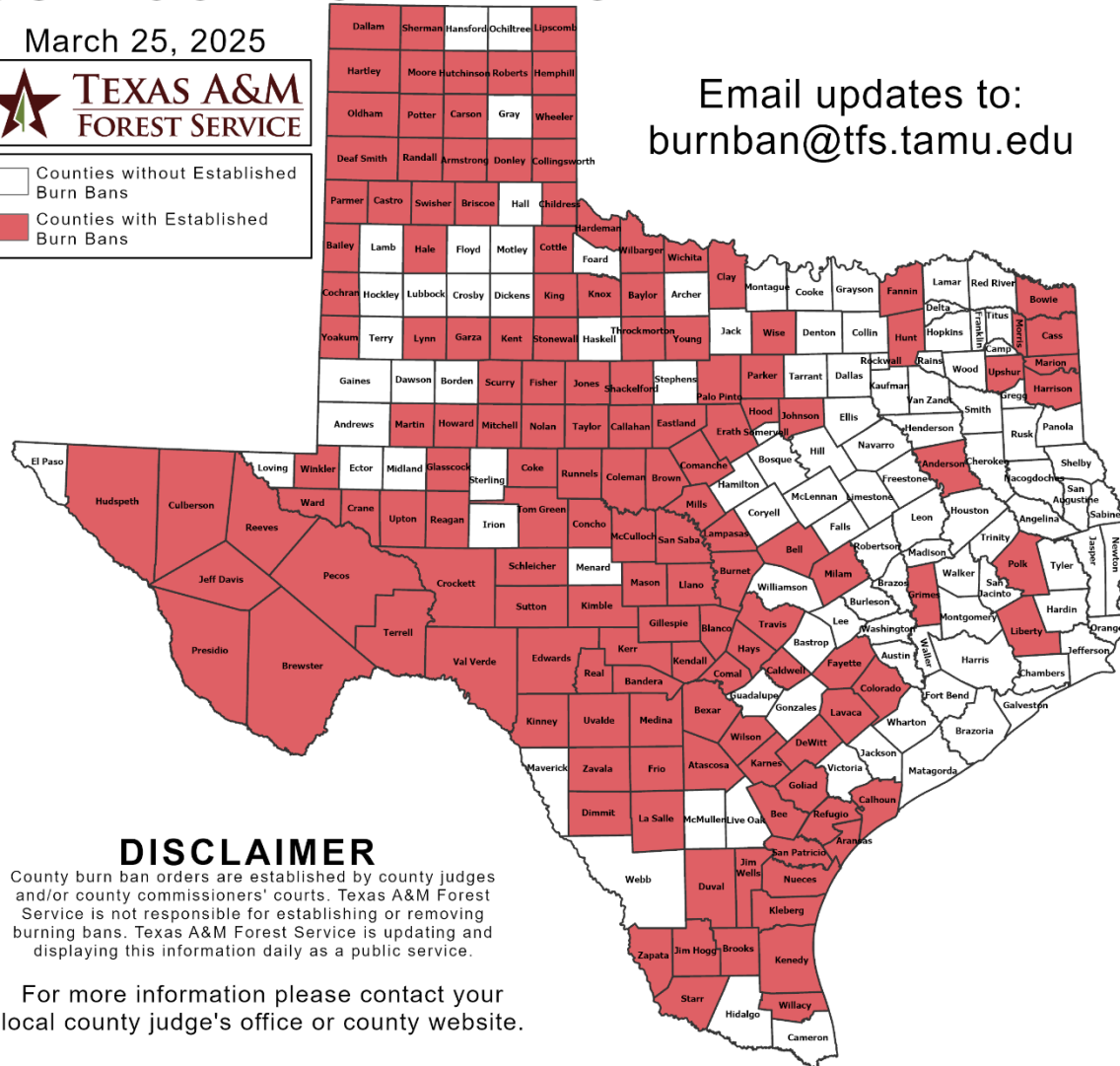
# OUTDOOR BURN BANS

March 25, 2025



 Counties without Established Burn Bans  
 Counties with Established Burn Bans

Email updates to:  
burnban@tfs.tamu.edu



**Counties with Burn Bans: 146**

Anderson	Frio	Nolan
Aransas	Garza	Nueces
Armstrong	Gillespie	Oldham
Atascosa	Glasscock	Palo Pinto
Bailey	Goliad	Parker
Bandera	Grimes	Parmer
Baylor	Hale	Pecos
Bee	Hardeman	Polk
Bell	Harrison	Potter
Bexar	Hartley	Presidio
Blanco	Hays	Randall
Bowie	Hemphill	Reagan
Brewster	Hood	Real
Briscoe	Howard	Reeves
Brooks	Hudspeth	Refugio
Brown	Hunt	Roberts
Burnet	Hutchinson	Runnels
Caldwell	Jeff Davis	San Patricio
Calhoun	Jim Hogg	San Saba
Callahan	Jim Wells	Schleicher
Carson	Johnson	Scurry
Cass	Jones	Shackelford
Castro	Karnes	Sherman
Childress	Kendall	Starr
Clay	Kenedy	Stonewall
Cochran	Kent	Sutton
Coke	Kerr	Swisher
Coleman	Kimble	Taylor
Collingsworth	King	Terrell
Colorado	Kinney	Throckmorton
Comal	Kleberg	Tom Green
Comanche	Knox	Travis
Concho	Lampasas	Upshur
Cottle	La Salle	Upton
Crane	Lavaca	Uvalde
Crockett	Liberty	Val Verde
Culberson	Lipscomb	Ward
Dallam	Llano	Wheeler
Deaf Smith	Lynn	Wichita
DeWitt	Mcculloch	Wilbarger
Dimmit	Marion	Willacy
Donley	Martin	Wilson
Duval	Mason	Winkler
Eastland	Medina	Wise
Edwards	Milam	Yoakum
Erath	Mills	Young
Fannin	Mitchell	Zapata
Fayette	Moore	Zavala
Fisher	Morris	

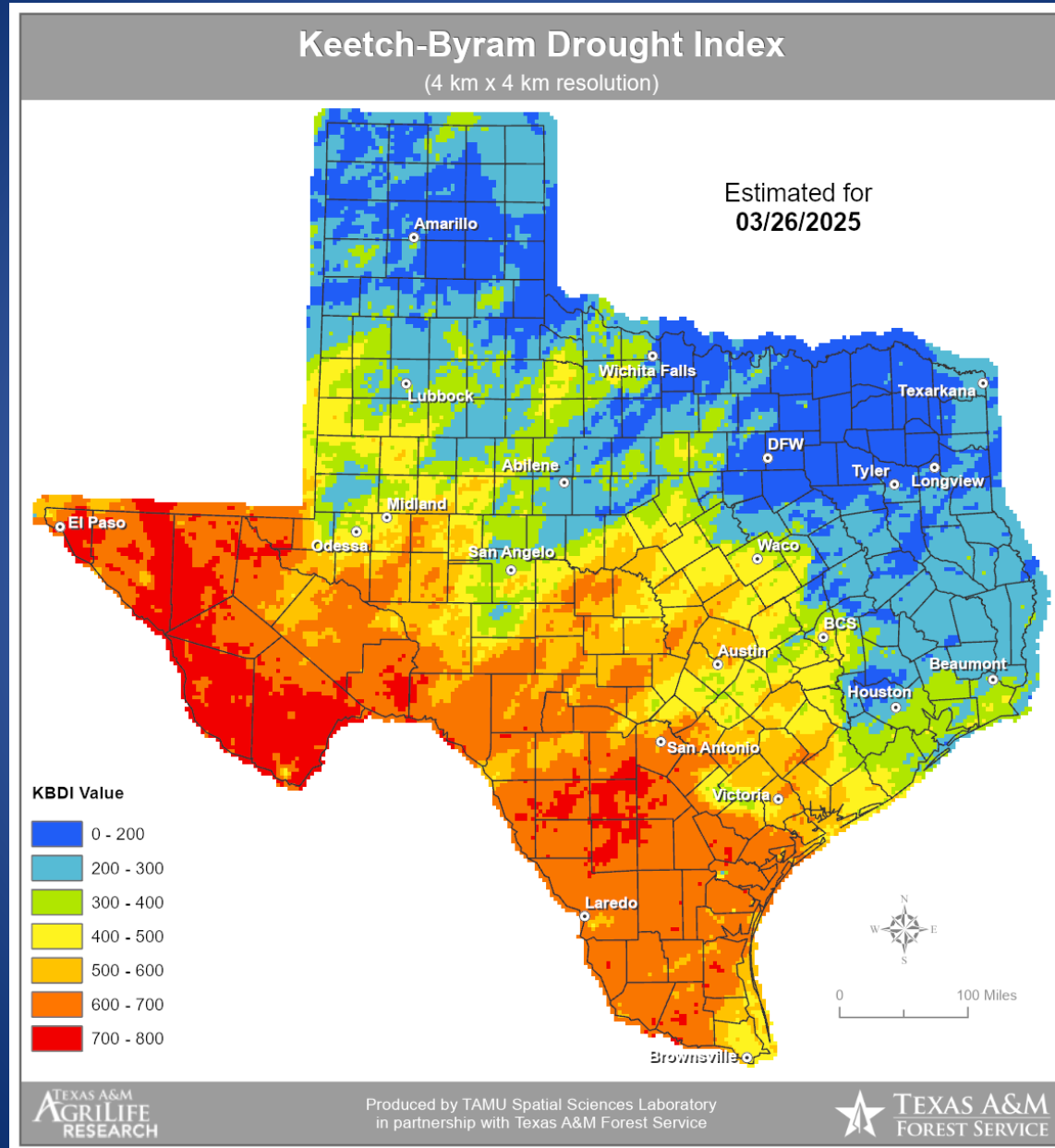
## DISCLAIMER

County burn ban orders are established by county judges and/or county commissioners' courts. Texas A&M Forest Service is not responsible for establishing or removing burning bans. Texas A&M Forest Service is updating and displaying this information daily as a public service.

For more information please contact your local county judge's office or county website.

**RED FLAG WARNINGS:** [www.weather.gov](http://www.weather.gov)  
Additional map formats available at <https://tfsweb.tamu.edu/Burnbans/>

# Keetch-Byram Drought Index



# Fire Weather

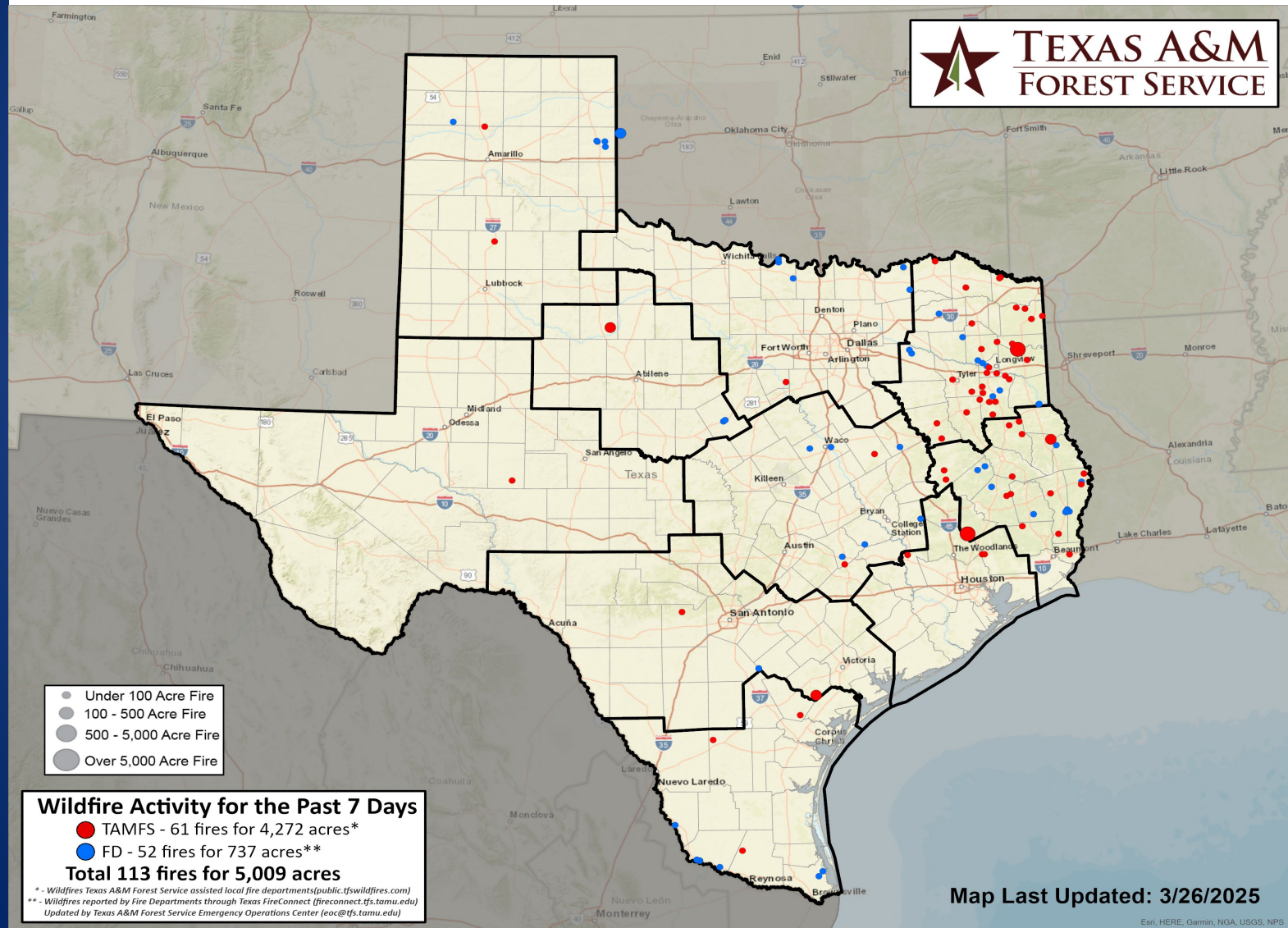
## Warnings/Watches/Statements

DATE	WARNING TYPE	LOCATION
03/27/25	Fire Weather Watch	El Paso and Hudspeth Counties



# Fire Activity (\*Last 24 Hours)

Report of 282 (+4) fires and 73,968 (+141) acres have been burned this year. There are 146 (No Change) counties with burn bans. The Keetch-Byram Drought Index list contains 107 (+1) counties with an average over 400.



# Training

Dates		TITLE	COURSE	LOCATION
03/24/25	03/28/25	Incident Command System (ICS) Curricula	G-449	Austin
03/25/25	04/08/25	Intermediate Incident Command System for Expanding Incidents	G-300	Austin
03/26/25	03/27/25	Recovery from Disaster Local Community Roles	G-205	San Antonio
03/26/25	03/27/25	Medical Management of Chemical, Biological, Radiological, Nuclear, and Explosive (CBRNE) Events	PER-211	El Paso
03/27/25	03/27/25	Emergency Operations Center Incident Command System Interface	G-191	Houston
03/27/25	03/28/25	Advanced Incident Command System for Complex Incidents	G-400	Austin
03/27/25	03/28/25	Advanced Incident Command System for Complex Incidents	G-400	Houston

# Statewide Significant Events

DATES		LOCATION	EVENT
03/24/25	03/30/25	Houston	Houston Open
03/27/25	03/30/25	Arlington	MLB: 2025 Texas Rangers Game 1

## Exercises

Date	LOCATION	TYPE: EXERCISE NAME
03/27/25	McAllen	Tabletop: IWBC Dam TTX