

Texas Division of Emergency Management Texas State Operations Center

Situation Awareness Brief



Saturday, March 29th, 2025
As of 0900 CDT

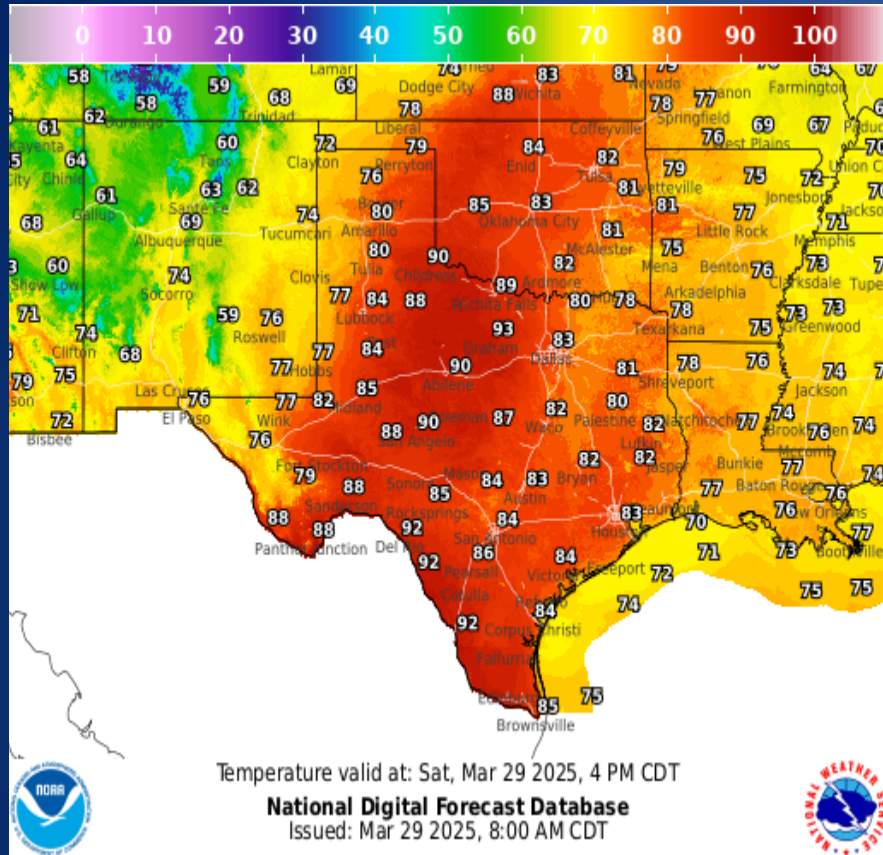
Incidents Reported to the State Operations Center (last 24 hours)

DATE	SUBJECT	LOCATION
03/28/25	Update Report of a Boil Water Notice	Jones County
03/28/25	PLB Incident #25I3102 Opened	Kinney County
03/28/25	PLB Incident #25I3102 Closed	Kinney County
03/28/25	Final Report of a Boil Water Notice	Medina County
03/28/25	Initial and Final Report of a Road Closure (US-59) with HazMat	Duval County
03/28/25	Final Report of a Boil Water Notice	Hardeman County
03/28/25	Preliminary Earthquake Report (M3.3)	Nacogdoches County

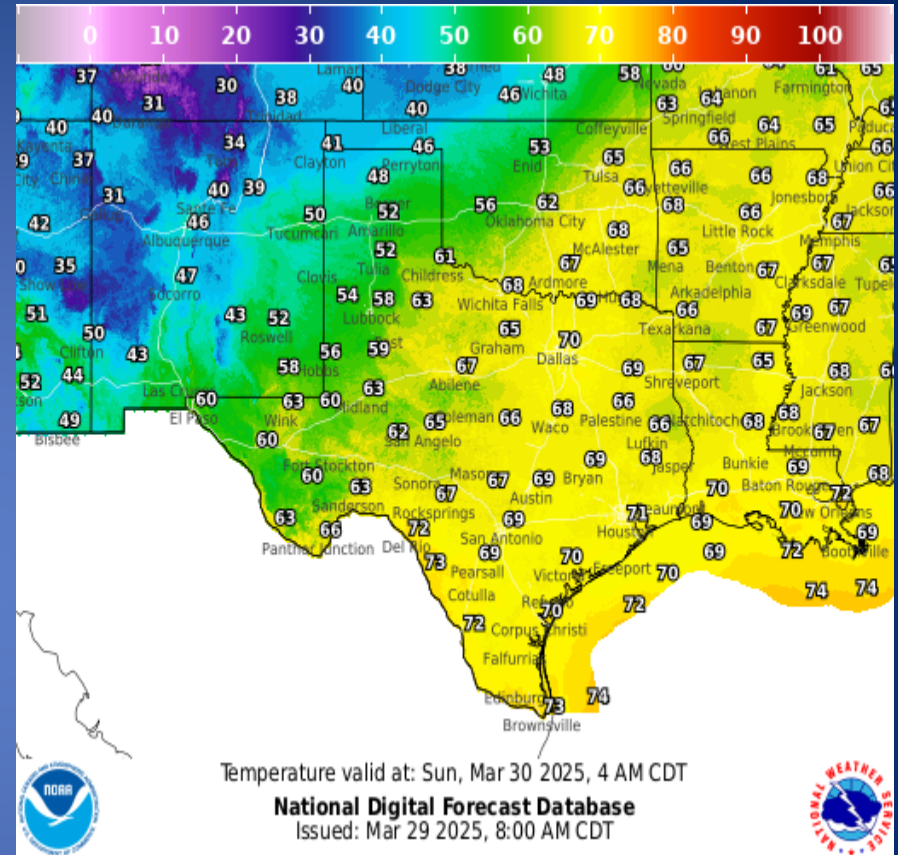
Informational Products Distributed by the State Operations Center

DATE	SUBJECT
03/28/25	NWS Fort Worth: Severe Storms Possible Saturday and Sunday
03/28/25	NWS Brownsville: Isolated Flooding/Severe Weather Remains Possible Today through Tonight
03/28/25	NWS Lake Charles, LA: Public Information Statement for Jasper and Tyler Counties
03/28/25	NWS Lake Charles, LA: Public Information Statement for Newton County
03/28/25	NWS Norman, OK: Fire & Severe Weather Update
03/28/25	FEMA Region 6 Daily Situational Awareness Report
03/29/25	NWS Brownsville: Weekend Rip Current Threat
03/29/25	NWS Houston/Galveston: Severe Storms Possible on Sunday + Strong Rip Currents through the Weekend
03/29/25	NWS Shreveport, LA: Outlooks for Severe Thunderstorm Activity This Weekend
03/29/25	NWS Lake Charles, LA: Flood Watch Continues until 1 PM This Afternoon
03/29/25	Daily NWS Threat Brief for FEMA Region 6
03/29/25	NWS Fort Worth: Severe Weather Threat Tonight and Sunday

Weather Forecast

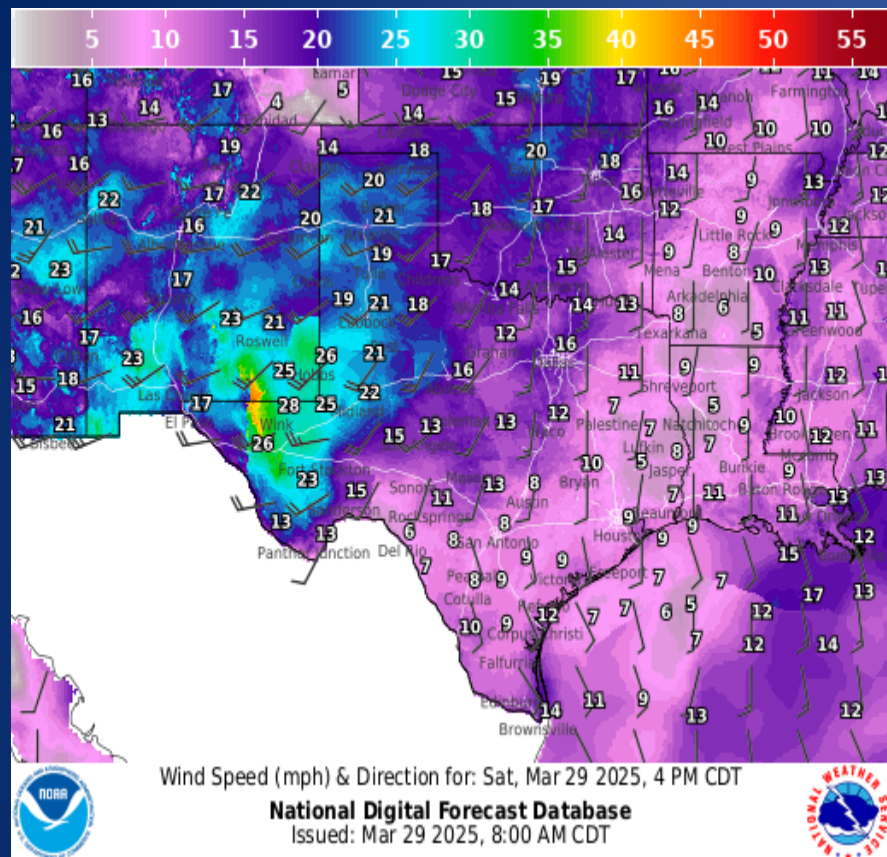


Highs

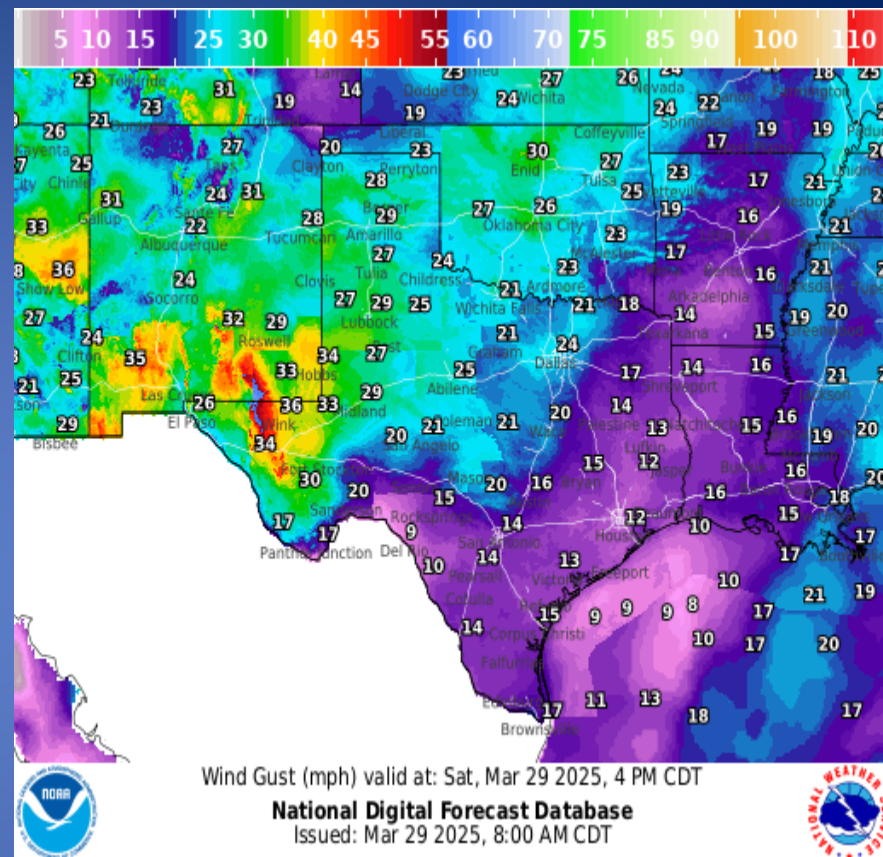


Lows

Weather Forecast

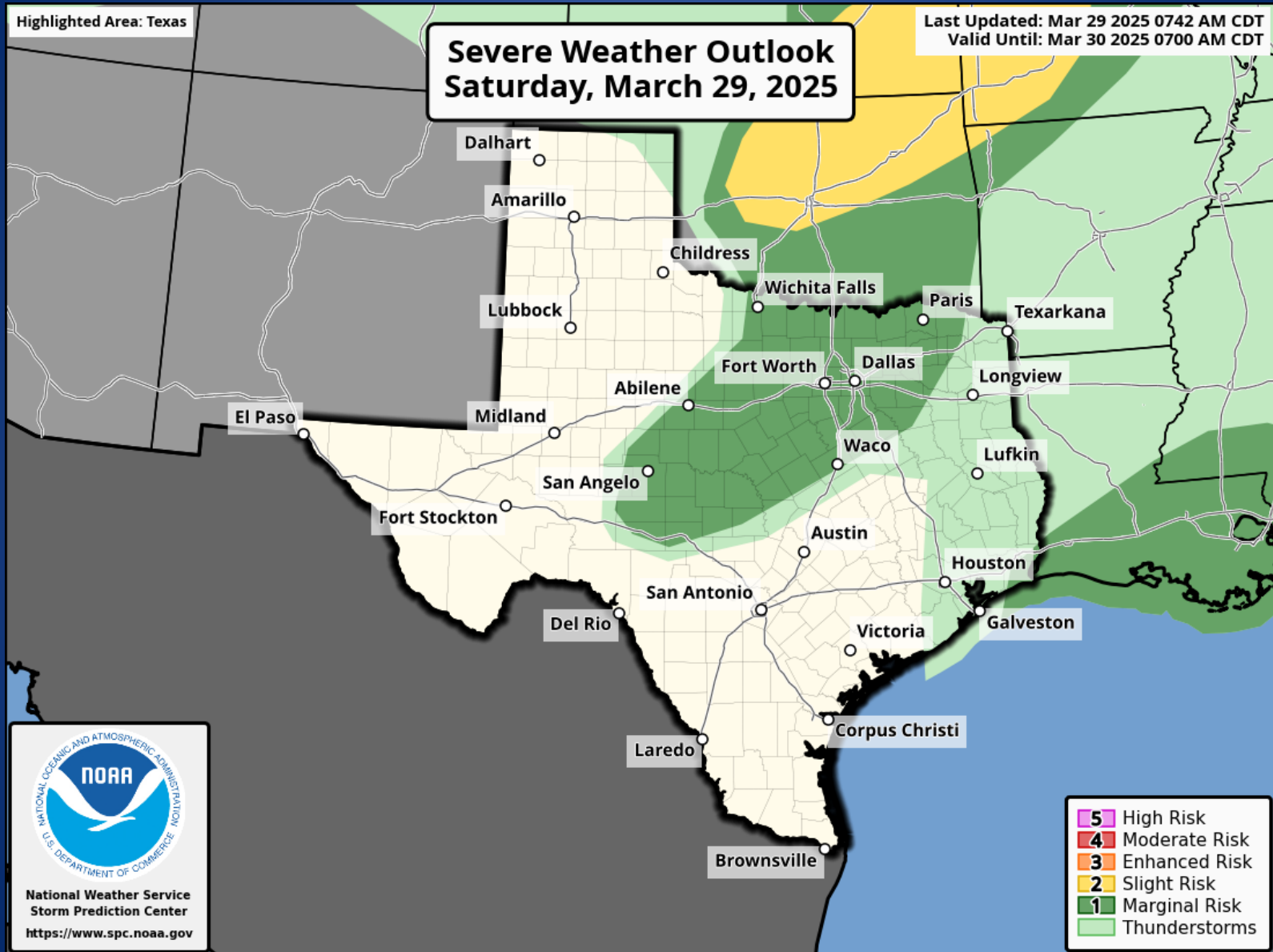


Wind Speeds



Gusts

Hazardous Weather



Hazardous Weather

Severe Storms Sunday Afternoon

Weather Forecast Office
Fort Worth, TX
Issued March 29, 2025 2:09 AM CT

Strong to Severe thunderstorms are possible Sunday afternoon, mainly east of I-35 and south of I-30.

What We're Uncertain Of: How far west storms will develop. This will depend on timing of the cold front.

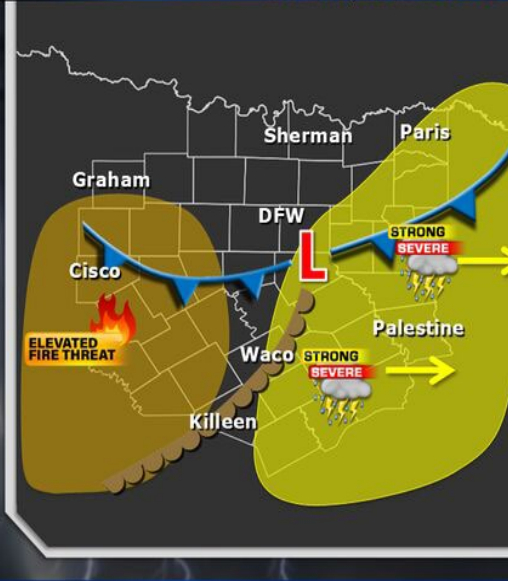
Hazards:



Have multiple ways to receive weather alerts!

NWSFortWorth

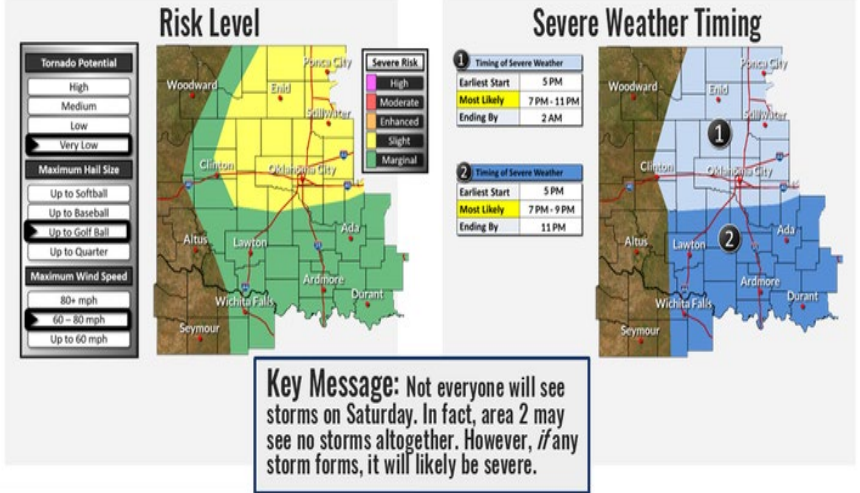
weather.gov/fortworth



A cold front will bring a chance of storms across the east and an elevated fire threat across the west Sunday afternoon. Storm chances will be limited to areas generally along and east of I-35 and along/south of I-30, where a few severe storms with large hail and damaging winds will be possible. Activity will come to an end Sunday evening.

Severe Thunderstorm Timing | Saturday Evening

March 29, 2025
8:10 AM



National Weather Service | Norman, Oklahoma

@NWSNorman | weather.gov/norman

Strong to severe storms are possible Saturday night into early Sunday morning with large hail up to the size of golf balls and damaging wind gusts up to 65 mph. The threat for a tornado remains very low.

Hazardous Weather

Severe Weather Threat Sunday

Have Multiple Ways to Get Severe Weather Warnings

Latest info at weather.gov/shv



Level 3 of 5: All of the Four State Region



Sunday Afternoon - Sunday Night



Highest Risk for Severe Storms over Southeast OK, Southwest AR, East TX, and North LA

Potential Hazards:



- Isolated tornadoes possible
- Damaging wind gusts of 60 + MPH
- Large hail of quarter size or larger

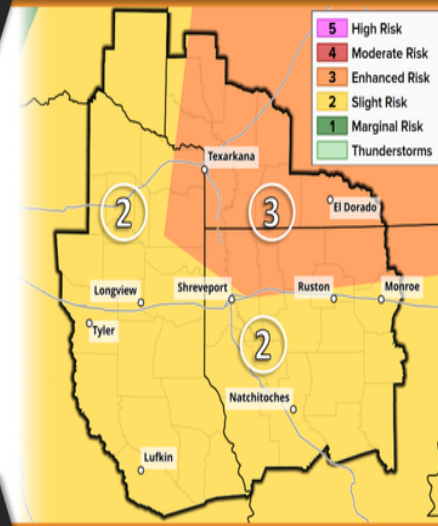


weather.gov/shv

National Weather Service - Shreveport, LA

Follow: @NWSShreveport

Updated: Sat Mar 29, 2025 3:10 AM



Severe thunderstorms are likely across the region Sunday afternoon and night ahead of a cold front. Large hail, damaging winds, and isolated tornadoes are all possible.

Weather Advisory/Statement/Watch/Warning Issued

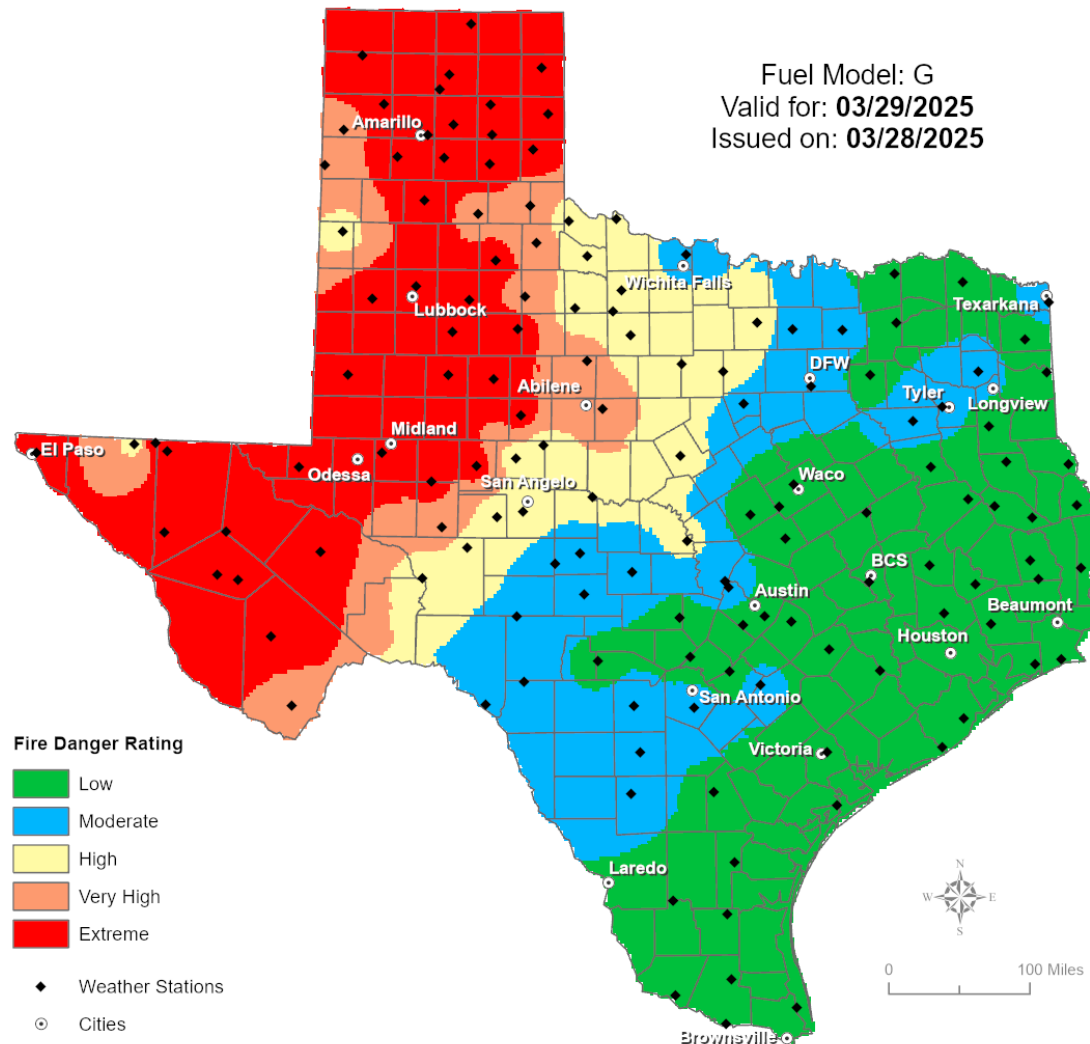
DATE	WARNING TYPE	LOCATION
03/28/25	Small Craft Advisory	Cameron, Chambers, Galveston, Jefferson, Kenedy, Orange, and Willacy Counties
03/28/25	Flood Watch	Brazoria, Colorado, DeWitt, Fort Bend, Jackson, Karnes, Matagorda, Lavaca, and Wharton Counties
03/28/25	Flood Warning	Angelina, Bee, Cameron, Cherokee, Hidalgo, Hunt, Nacogdoches, Newton, Orange, Rockwall, Sabine, San Augustine, and Willacy Counties
03/28/25	Flash Flood Warning	Cameron, Sabine, and Willacy Counties
03/28/25	Severe Thunderstorm Warning	Jasper, Kenedy, and Newton
03/28/25	Tornado Warning	Cass, Harrison, Marion, Newton, and Sabine Counties
03/28/25	Tornado Watch	Angelina, Hardin, Jasper, Jefferson, Liberty, Nacogdoches, Newton, Orange, Polk, Sabine, San Augustine, Shelby, and Tyler Counties
03/28/25	Special Weather Statement	Brazoria, Calhoun, Cameron, Chambers, Fort Bend, Galveston, Hardin, Harris, Jackson, Jasper, Kenedy, Liberty, Matagorda, and Tyler Counties

Weather Advisory/Statement/Watch/Warning Issued

DATE	WARNING TYPE	LOCATION
03/28/25	Special Marine Warning	Brazoria, Chambers, Galveston, Harris, and Matagorda Counties
03/28/25	Evacuation Immediate Statement	Moore County
03/28/25	Flood Advisory	Angelina, Cameron, Chambers, Harris, Liberty, and Nacogdoches Counties
03/28/25	Wind Advisory	Jefferson and Orange Counties
03/28/25	Airport Weather Warning	El Paso County
03/28/25	Rip Current Statement	Brazoria, Galveston, and Matagorda Counties
03/29/25	High Wind Warning	Culberson County
03/29/25	Flood Warning	Cameron, Hidalgo, and Willacy Counties

Fire Danger Forecast

Forecast Fire Danger



Burn Ban

OUTDOOR BURN BANS

March 28, 2025

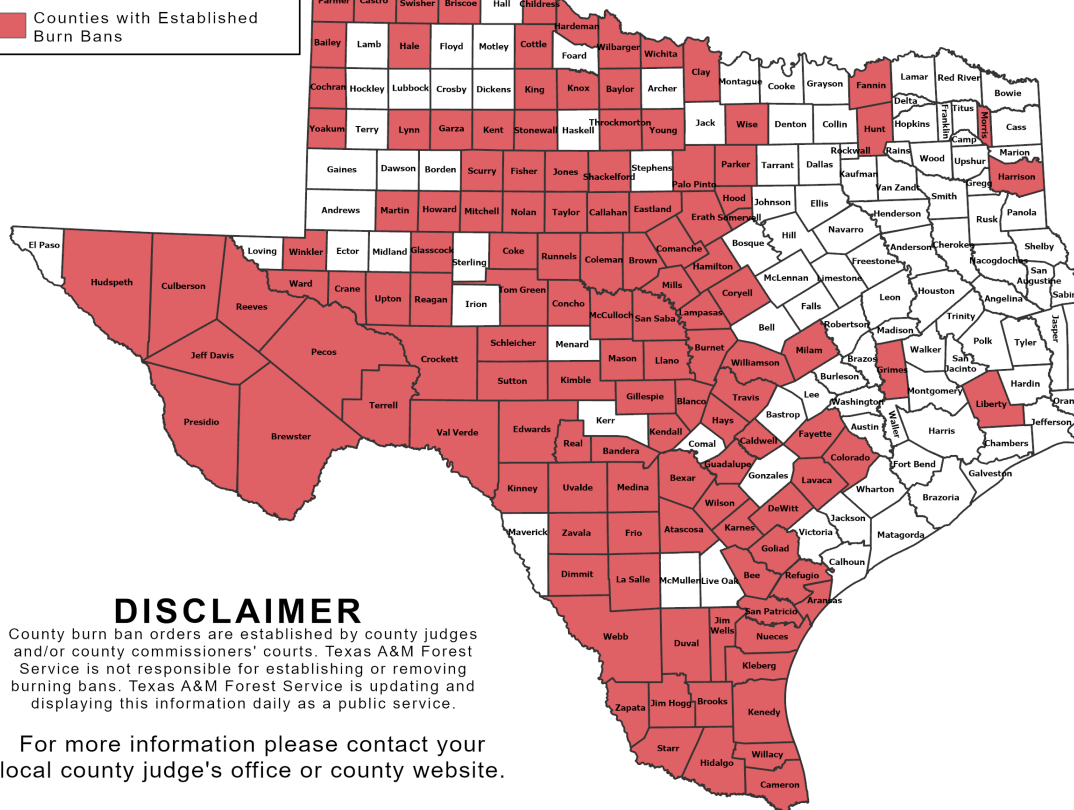


Counties without Established Burn Bans
Counties with Established Burn Bans

Email updates to:
burnban@tfs.tamu.edu

Counties with Burn Bans: 143

Aransas	Glasscock	Oldham
Armstrong	Goliad	Palo Pinto
Atascosa	Grimes	Parker
Bailey	Guadalupe	Parmer
Bandera	Hale	Pecos
Baylor	Hamilton	Potter
Bee	Hardeman	Presidio
Bexar	Harrison	Randall
Blanco	Hartley	Reagan
Brewster	Hays	Real
Briscoe	Hemphill	Reeves
Brooks	Hidalgo	Refugio
Brown	Hood	Roberts
Burnet	Howard	Runnels
Caldwell	Hudspeth	San Patricio
Callahan	Hunt	San Saba
Cameron	Hutchinson	Schleicher
Carson	Jeff Davis	Scurry
Castro	Jim Hogg	Shackelford
Childress	Jim Wells	Sherman
Clay	Jones	Somervell
Cochran	Karnes	Starr
Coke	Kendall	Stonewall
Coleman	Kenedy	Sutton
Collingsworth	Kent	Swisher
Colorado	Kimble	Taylor
Comanche	King	Terrell
Concho	Kinney	Throckmorton
Coryell	Kleberg	Tom Green
Cottle	Knox	Travis
Crane	Lampasas	Upton
Crockett	La Salle	Uvalde
Culberson	Lavaca	Val Verde
Dallam	Liberty	Ward
Deaf Smith	Lipscomb	Webb
DeWitt	Llano	Wheeler
Dimmit	Lynn	Wichita
Donley	McCulloch	Wilbarger
Duval	Martin	Willacy
Eastland	Mason	Williamson
Edwards	Medina	Wilson
Erath	Milam	Winkler
Fannin	Mills	Wise
Fayette	Mitchell	Yoakum
Fisher	Moore	Young
Frio	Morris	Zapata
Garza	Nolan	Zavala
Gillespie	Nueces	



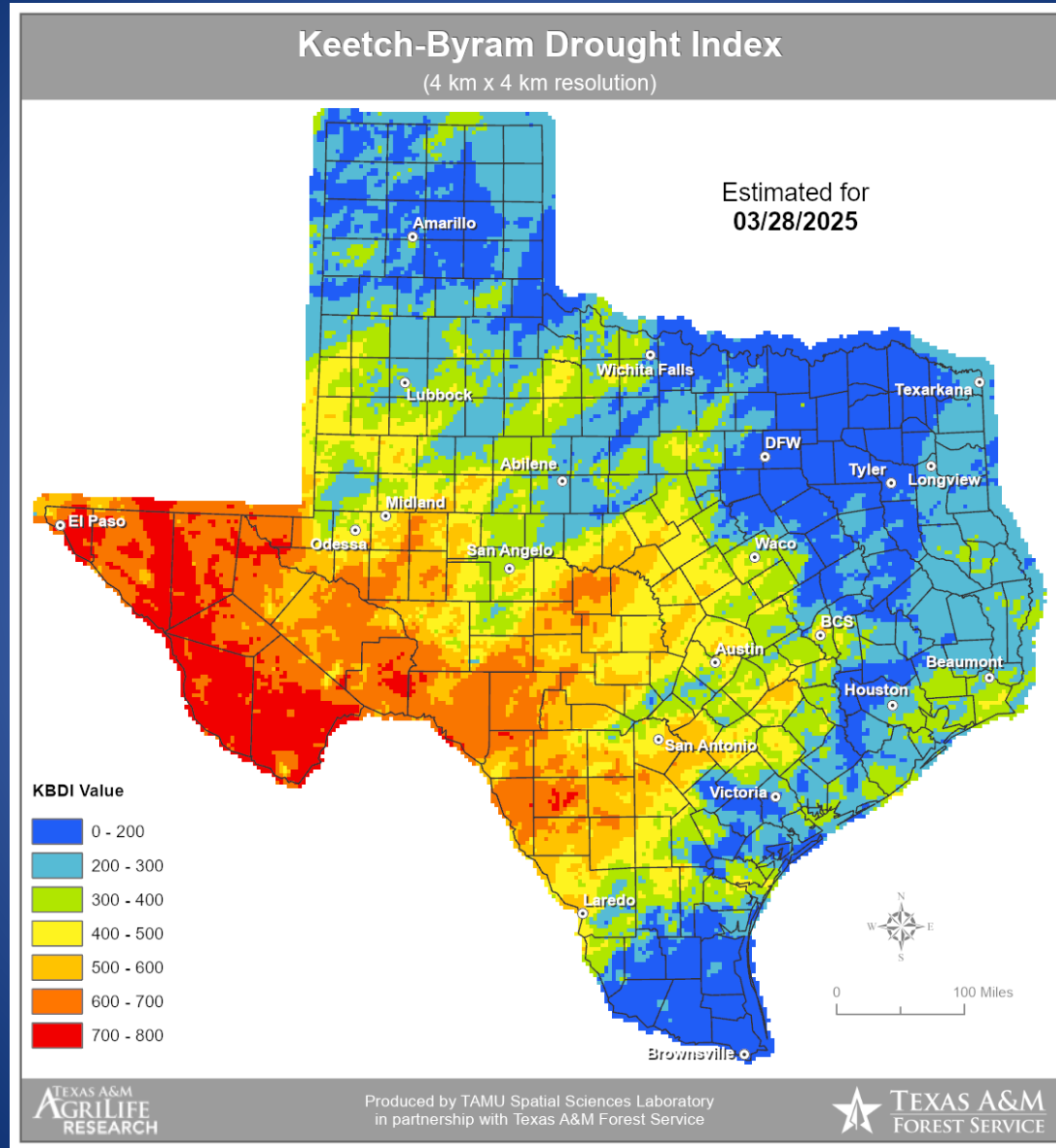
DISCLAIMER

County burn ban orders are established by county judges and/or county commissioners' courts. Texas A&M Forest Service is not responsible for establishing or removing burning bans. Texas A&M Forest Service is updating and displaying this information daily as a public service.

For more information please contact your local county judge's office or county website.

RED FLAG WARNINGS: www.weather.gov
Additional map formats available at <https://tfsweb.tamu.edu/Burnbans/>

Keetch-Byram Drought Index



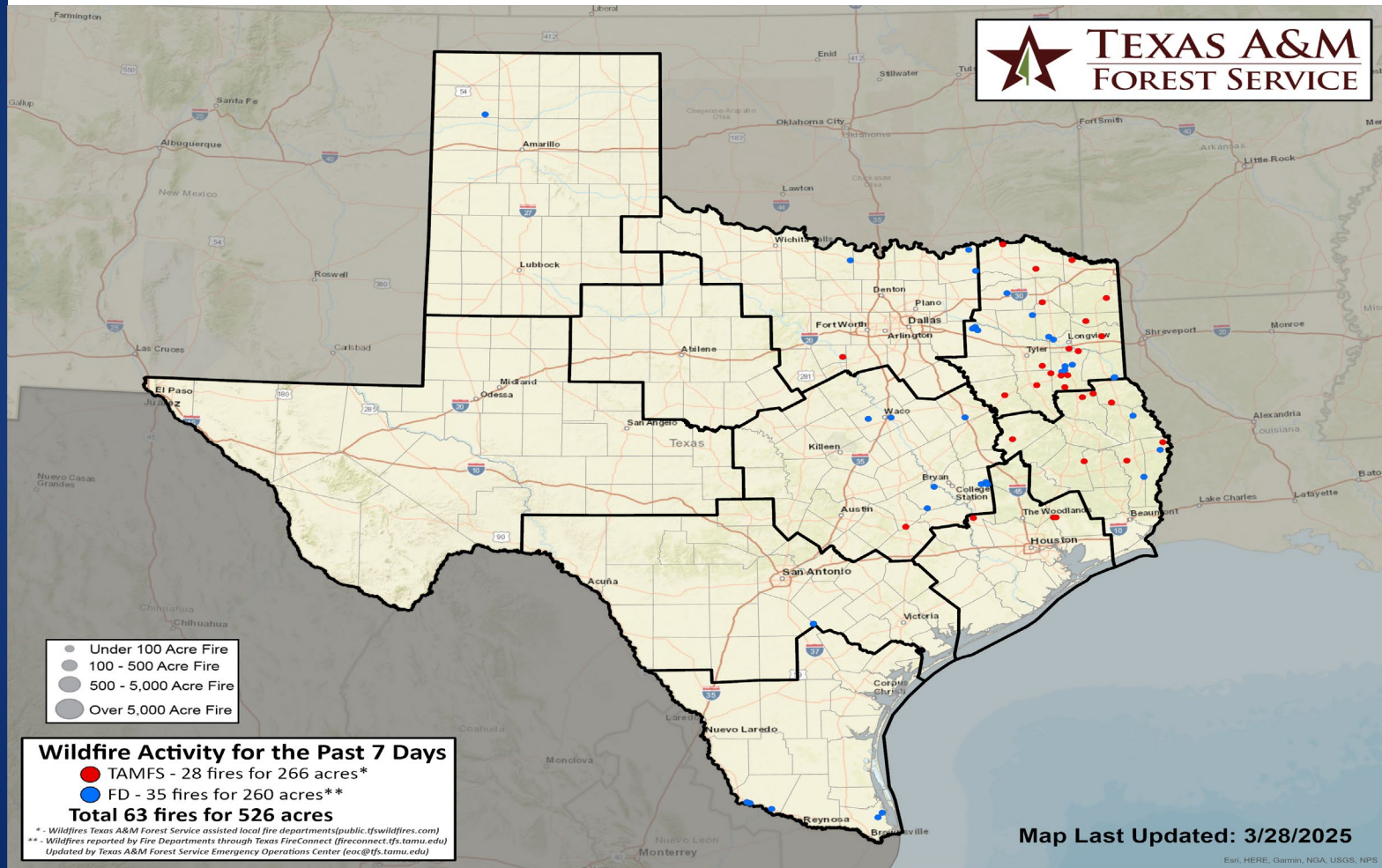
Fire Weather

Warnings/Watches/Statements

DATE	WARNING TYPE	LOCATION
03/28/25	Fire Weather Watch	Childress, Coke, Cottle, Dickens, Fisher, Hall, Haskell, Jones, Kent, King, Motley, Nolan, Runnels, Sterling, Stonewall, and Taylor Counties
03/28/25	Red Flag Warning	Andrews, Armstrong, Baylor, Borden, Brewster, Carson, Collingsworth, Culberson, Dallam, Dawson, Deaf Smith, Donley, Ector, Foard, Gaines, Glasscock, Gray, Hansford, Hardeman, Hartley, Hemphill, Howard, Hutchinson, Jeff Davis, Jefferson, Knox, Lipscomb, Loving, Martin, Midland, Mitchell, Moore, Ochiltree, Oldham, Potter, Presidio, Randall, Reeves, Roberts, Scurry, Sherman, Ward, Wheeler, Wilbarger, and Winkler Counties
03/29/25	Red Flag Warning	Bailey, Brewster, Briscoe, Castro, Childress, Cochran, Coke, Cottle, Crane, Crosby, Dickens, Ficher, Floyd, Garza, Hale, Hall, Haskell, Hockley, Jeff Davis, Jones, Kent, King, Lamb, Lubbock, Lynn, Motley, Parmer, Pecos, Presidio, Sterling, Stonewall, Swisher, Taylor, Terry, and Yoakum Counties
03/29/25	Fire Weather Watch	Brewster, Culberson, Jeff Davis, Presidio, and Reeves Counties
03/29/25	Fire Weather Warning	El Paso and Hudspeth Counties

Fire Activity (*Last 24 Hours)

Report of 283 (+1) fires and 73,971 (+3) acres have been burned this year. There are 143 (-9) counties with burn bans. The Keetch–Byram Drought Index list contains 71 (-22) counties with an average over 400.



Training

Dates		TITLE	COURSE	LOCATION
03/25/25	04/08/25	Intermediate Incident Command System for Expanding Incidents	G-300	Austin
03/28/25	03/30/25	Community Emergency Response Team Basic Training	G-317	Burleson
03/28/25	03/30/25	Community Emergency Response Team Basic Training	G-317	Tyler

Statewide Significant Events

DATES		LOCATION	EVENT
03/24/25	03/30/25	Houston	Houston Open
03/29/25	03/29/25	Arlington	MLB: 2025 Texas Rangers Game
03/29/25	03/29/25	Houston	MLB: 2025 Houston Astros Game 2
03/29/25	06/07/25	Arlington	2025 Arlington Renegades UFL Season - Choctaw