

# Texas Division of Emergency Management Texas State Operations Center

## Situation Awareness Brief



**Monday, March 31st, 2025  
As of 0900 CDT**

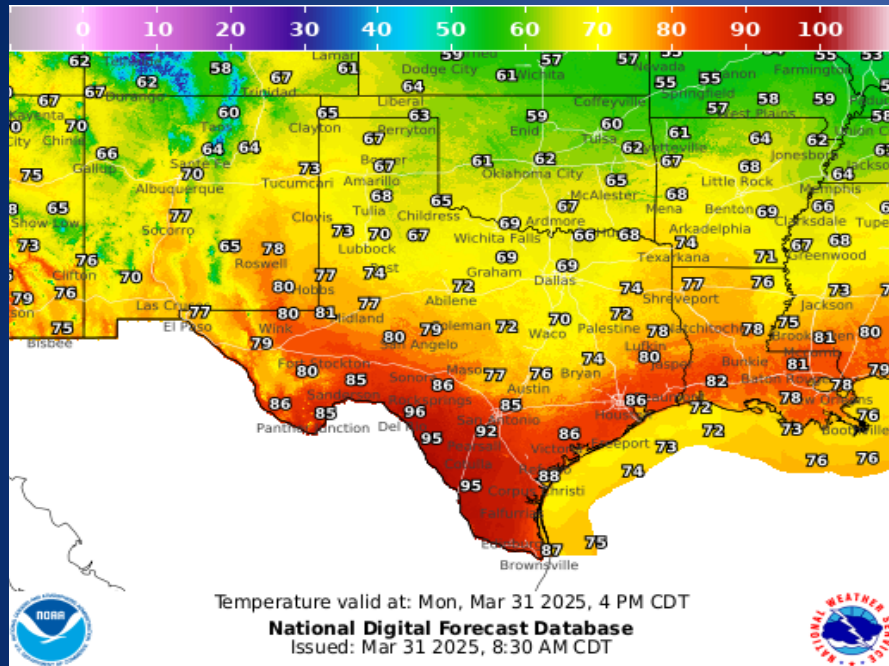
# Incidents Reported to the State Operations Center (last 24 hours)

DATE	SUBJECT	LOCATION
03/30/25	Initial Report of a Hazmat Spill	San Patricio County
03/30/25	Update Report of a Hazmat Spill	San Patricio County

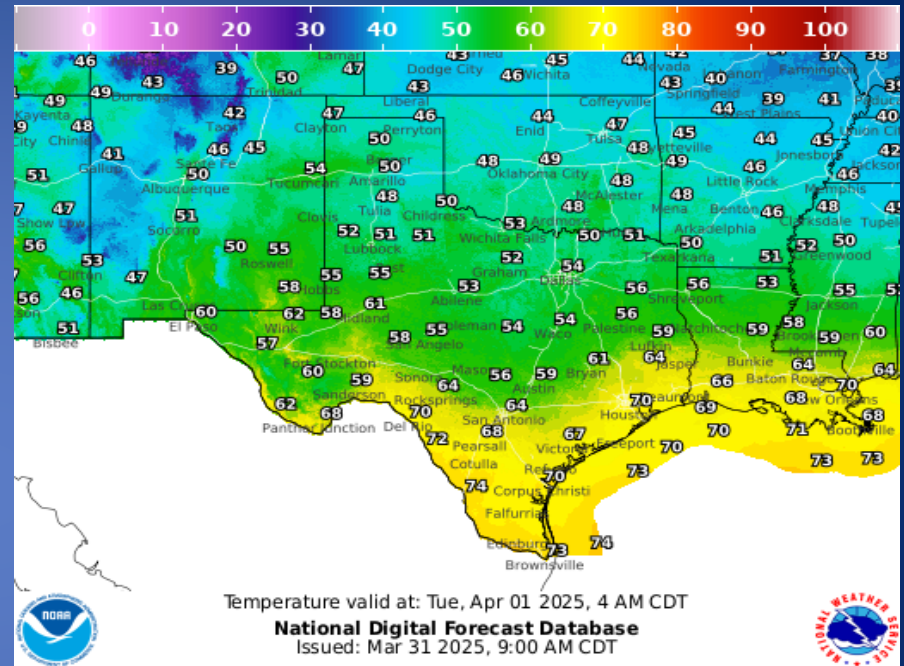
# Informational Products Distributed by the State Operations Center

DATE	SUBJECT
03/30/25	NWS Fort Worth: Severe Threat this Afternoon, Tuesday, and Wednesday
03/30/25	NWS Amarillo: Fire Weather Briefing for Tuesday
03/30/25	NWS Norman, OK: Fire & Severe Weather Update
03/31/25	NWS Lake Charles, LA: Addition of LVORI to Fire Weather Forecast
03/31/25	NWS Lake Charles, LA: Severe Thunderstorm Watch This Morning
03/31/25	NWS El Paso, TX/Santa Teresa, NM: Weather Hazards Outlook
03/31/25	Daily NWS Threat Brief for FEMA Region 6

# Weather Forecast



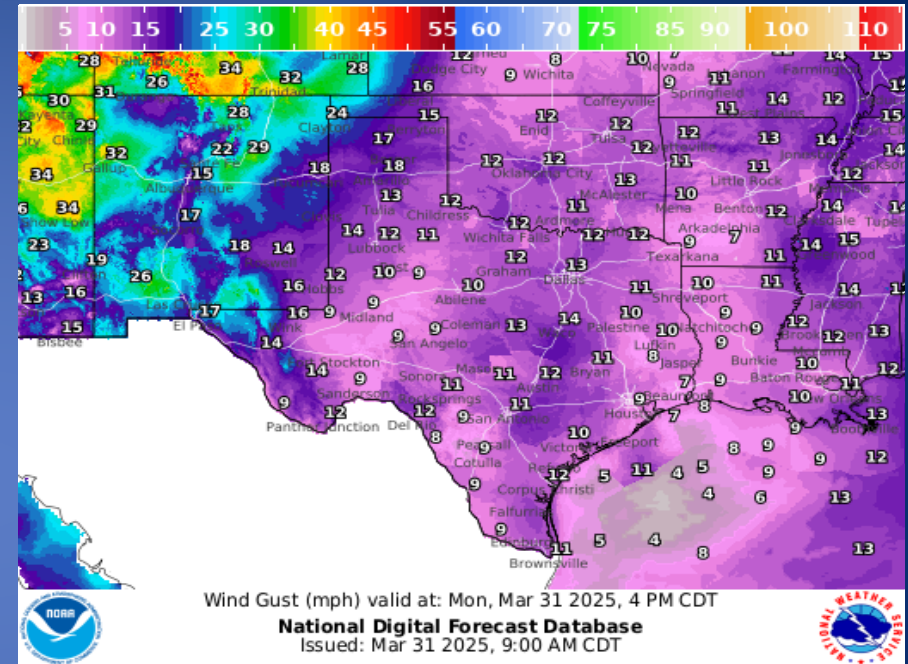
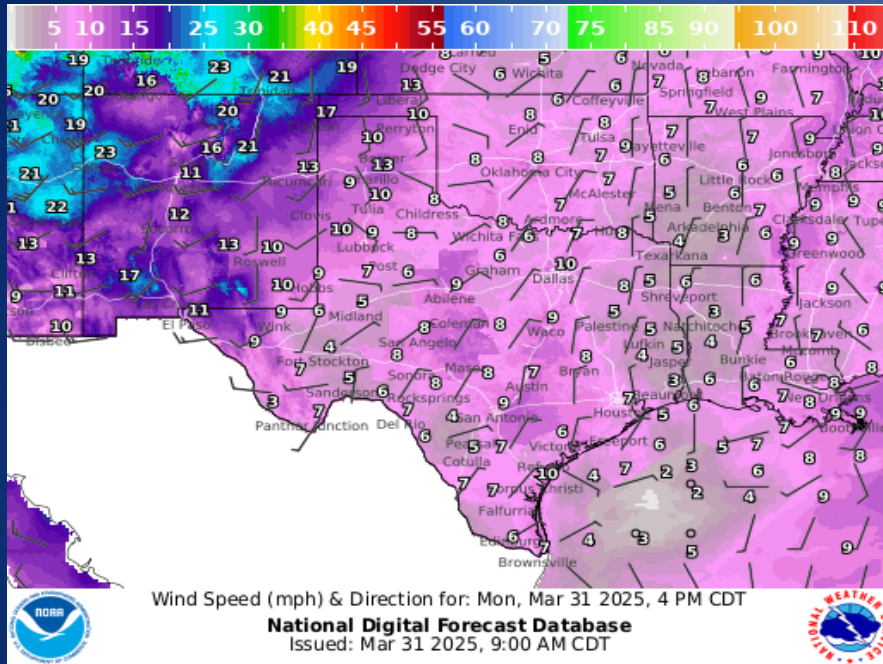
Highs



Lows



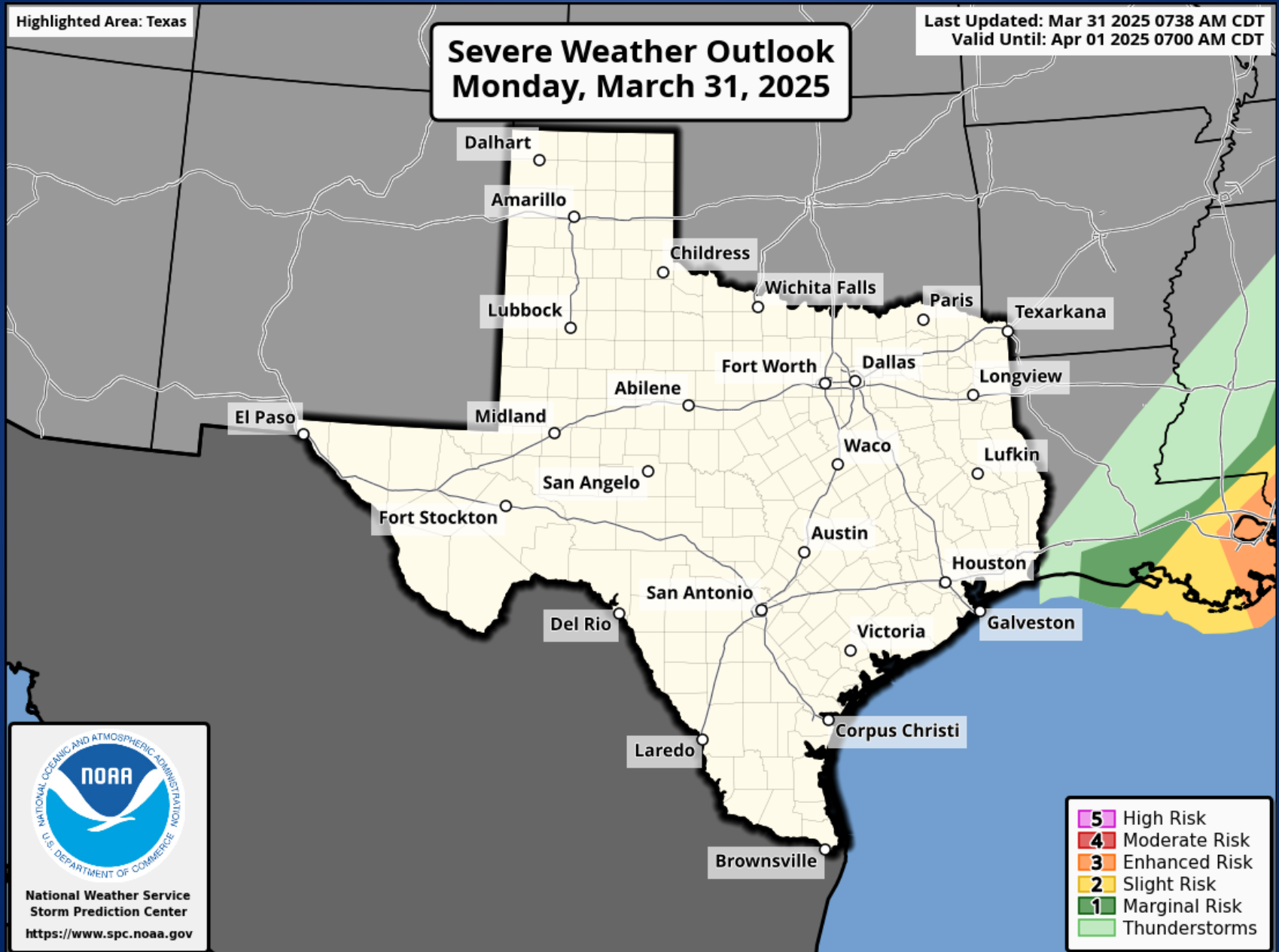
# Weather Forecast



## Wind Speeds

## Gusts

# Hazardous Weather



# Hazardous Weather

## Red Flag Warning

11 AM - 10 PM Tuesday



The South Plains, Rolling Plains, and the far southern Texas Panhandle.



Southwest at  
30 to 35 mph



Gusts up to  
50 mph



Relative humidity as low as 8 percent



### Fire Danger

Low

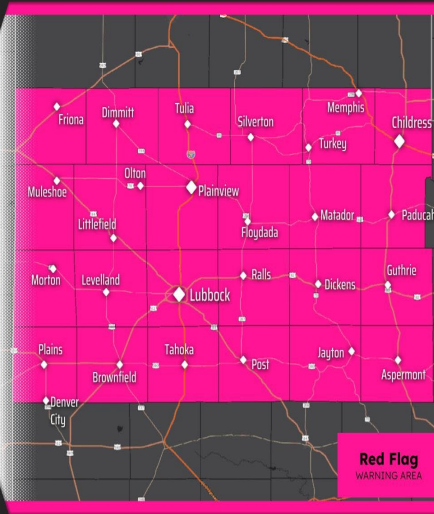
Elevated

Critical

Extreme



REPORT FIRES  
TO LOCAL  
AUTHITIES



Avoid activities that may cause a spark.  
Check out [weather.gov/lubbock](https://www.weather.gov/lubbock) for more information.



Red Flag  
WARNING AREA

Updated: Mon Mar 31, 2025 2:31 AM

NATIONAL WEATHER SERVICE  
LUBBOCK, TEXAS

Follow: [X](https://www.facebook.com/NWSLubbock) [f](https://www.facebook.com/NWSLubbock) @NWSLubbock

## Fire Weather Outlook

Weather Forecast Office  
Norman, OK



Issued Mar 31, 2025 4:04 AM CDT

Oklahoma, north Texas area - next 7 days

	Mon 31	Tue 1	Wed 2	Thu 3	Fri 4	Sat 5	Sun 6
Red Flag	None	Fire Weather Watch	None	None	None	None	None
	Low	Critical	Elevated	Low	Low	Low	Low
Main area(s)		Western OK & western north TX	Western, Central OK & North TX				
High Temperatures (°F)	61-71	75-91	70-82	67-78	57-68	50-63	55-59
Minimum RH (%)	31-46	12-64	11-41	20-64	53-78	57-76	32-55
Avg. Winds (mph)	NE→E 10-14	S 20-30	W→SW 13-16	E→Var 12-14	NE 14-17	N 18-23	N 16-20
Max. Gusts (mph)	21	45	24	21	26	35	30

NOTE: These categories represent the worst conditions expected each day.

[f](https://www.facebook.com/NWSNorman) [t](https://www.facebook.com/NWSNorman) [v](https://www.facebook.com/NWSNorman) @NWSNorman

[weather.gov/norman](https://weather.gov/norman)

A Red Flag Warning is in effect Tuesday for the far southern Texas Panhandle, South Plains, and Rolling Plains from 11 AM until 10 PM.















Near critical to critical fire weather conditions are forecast across western Oklahoma and adjacent north Texas on Tuesday, with elevated risk extending into parts of central Oklahoma. Elevated risk returns on Wednesday, with low conditions Thursday and through next weekend.





# Hazardous Weather

## Seven Day Outlook

Central and Southwest Louisiana, Southeast Texas

Today	Tue	Wed	Thu	Fri	Sat	Sun
						
20-70% AM		10% - 30%	10% - 30%	20% - 50%	40% - 70%	40% - 50%
80° - 85°	80° - 83°	83° - 86°	84° - 89°	83° - 86°	80° - 84°	67° - 75°
Tonight	Tue Night	Wed Night	Thu Night	Fri Night	Sat Night	Sun Night
						
56° - 66°	69° - 72°	71° - 74°	71° - 74° 5% - 20%	70° - 73° 10% - 30%	56° - 65° 40% - 60%	47° - 54° 20% - 30%



NATIONAL WEATHER SERVICE LAKE CHARLES, LA  
Follow:   @NWSLakeCharles

weather.gov/LakeCharles  
Updated: Mon Mar 31, 2025 8:29 AM

Dry and warm weather will be in store through Tuesday. Becoming windy and very warm and humid for the middle part of the week. A high chance for showers and thunderstorms as we near the weekend.

## Marine Dense Fog Advisory

In Effect through Noon Today



Waters from Barrier Islands out to 60 nm.



- Visibilities 1 Mile or Less
- Patchy fog over the bays between 1 to 4 Miles



- Mariners Should Use Caution
- Avoid Operating in These Conditions



NATIONAL WEATHER SERVICE  
CORPUS CHRISTI  
Follow:   @NWSCorpus



Updated: March 31, 2025

Visibility over the waters from Baffin Bay to Matagorda Ship Channel out to 60 nm have been observed below 1 nm or less. A Marine Dense Fog Advisory is in effect through noon today, and a Marine Weather Statement over the bays for visibility values between 1-4 miles.



# Hazardous Weather

## High Wind Watch

Tuesday Morning through Evening



Sierra County, High Elevations and East Slopes of Black, Sacramento, San Andres, Organ, and Franklin Mtns



- Sustained winds: 30 to 40 MPH
- Peak gusts: Up to 65 MPH



- Secure loose objects
- Difficult driving for high-profile vehicles
- Damage to trees and power lines



NATIONAL WEATHER SERVICE  
EL PASO, TX

Follow: @NWSElPaso



Updated: March 31, 2025

**Strong winds return for Tuesday**

# Weather Advisory/Statement/Watch/Warning Issued

DATE	WARNING TYPE	LOCATION
03/30/25	Special Weather Statement	Angelina, Bell, Bowie, Burnet, Cherokee, Houston, Jasper, Lampasas, Milam, Mills, Nacogdoches, Panola, Rusk, Sabine, San Augustine, Shelby, Smith, and Williamson Counties
03/30/25	Severe Thunderstorm Warning	Anderson, Bell, Cherokee, Coryell, Lampasas, Milam, Nacogdoches, Panola, Robertson, Rusk, Sabine, San Augustine, Shelby, Tarrant, and Williamson Counties
03/30/25	Dense Fog Advisory	Brazoria, Calhoun, Chambers, Galveston, Harris, Jackson, Jefferson, Matagorda, Orange, and Victoria Counties
03/30/25	Airport Weather Warning	Dallas, El Paso, and Tarrant Counties
03/30/25	Severe Thunderstorm Watch	Anderson, Angelina, Bosque, Bowie, Brazos, Camp, Cass, Cherokee, Collin, Dallas, Delta, Ellis, Fannin, Franklin, Freestone, Gregg, Grimes, Harrison, Henderson, Hill, Hopkins, Houston, Hunt, Johnson, Kaufman, Lamar, Leon, Limestone, Madison, Marion, Morris, Nacogdoches, Navarro, Panola, Polk, Rains, Red River, Robertson, Rockwall, Rusk, Sabine, San Augustine, San Jacinto, Shelby, Smith, Tarrant, Titus, Trinity, Upshur, Van Zandt, Walker, and Wood Counties

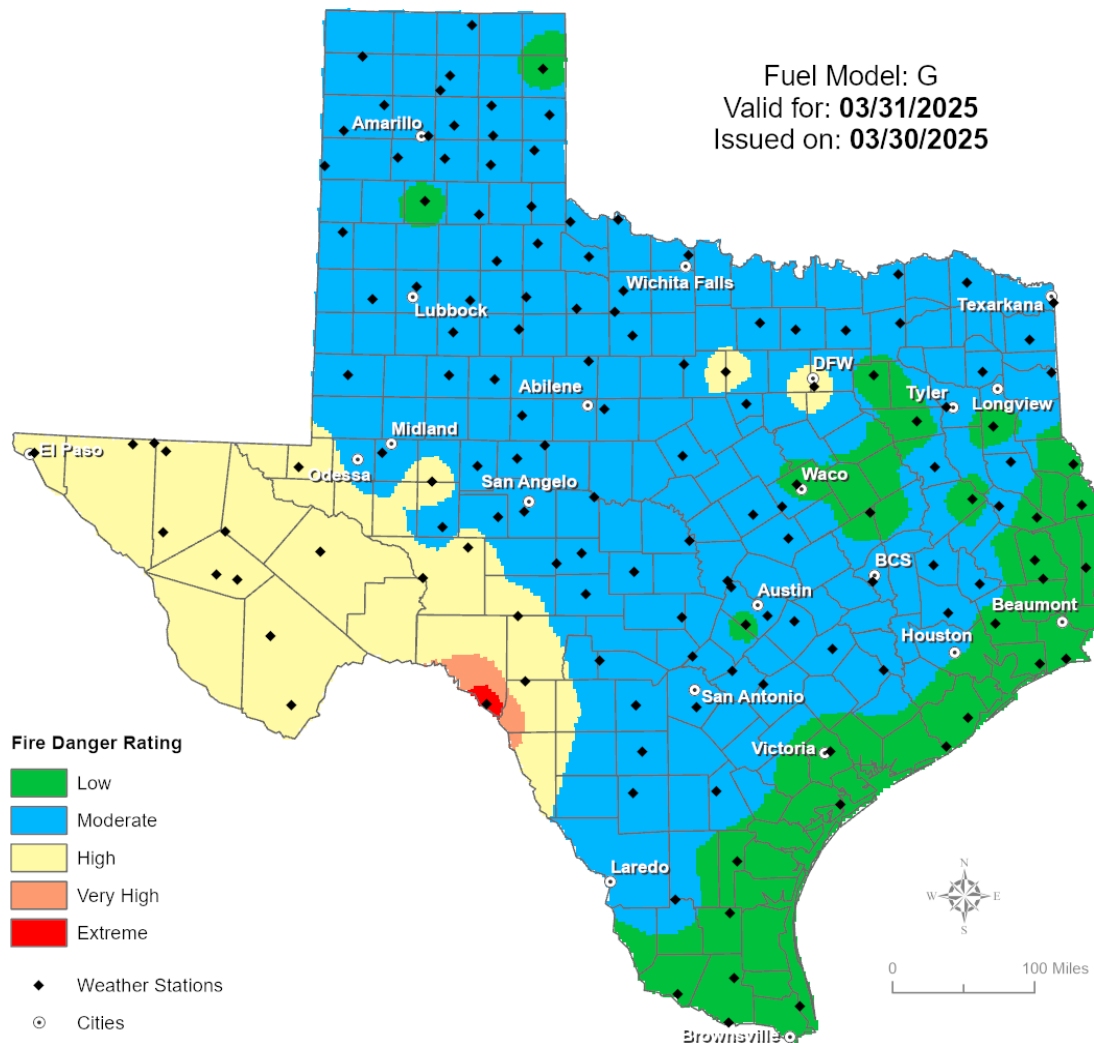
# Weather Advisory/Statement/Watch/Warning Issued

Date	WARNING TYPE	LOCATION
03/30/25	Flash Flood Warning	Cherokee, Nacogdoches, Panola, Rusk, and Shelby Counties
03/31/25	Flood Warning	Nacogdoches, San Augustine, Shelby, and Rusk Counties
03/31/25	High Wind Watch	Brewster, Culberson, Jeff Davis, and Presidio Counties
03/31/25	Flash Flood Warning	Cherokee, Nacogdoches, Panola, Rusk, and Shelby Counties
03/31/25	Severe Thunderstorm Warning	Cherokee, Nacogdoches, Panola, Rusk, Sabine, San Augustine, and Shelby Counties
03/31/25	Special Weather Statement	Angelina, Cherokee, Houston, Jasper, Nacogdoches, Newton, Panola, Rusk, Sabine, San Augustine, and Shelby Counties
03/31/25	Severe Thunderstorm Watch	Jasper, Newton, and Tyler Counties

# Fire Danger Forecast

## Forecast Fire Danger

Fuel Model: G  
Valid for: **03/31/2025**  
Issued on: **03/30/2025**





# Burn Ban

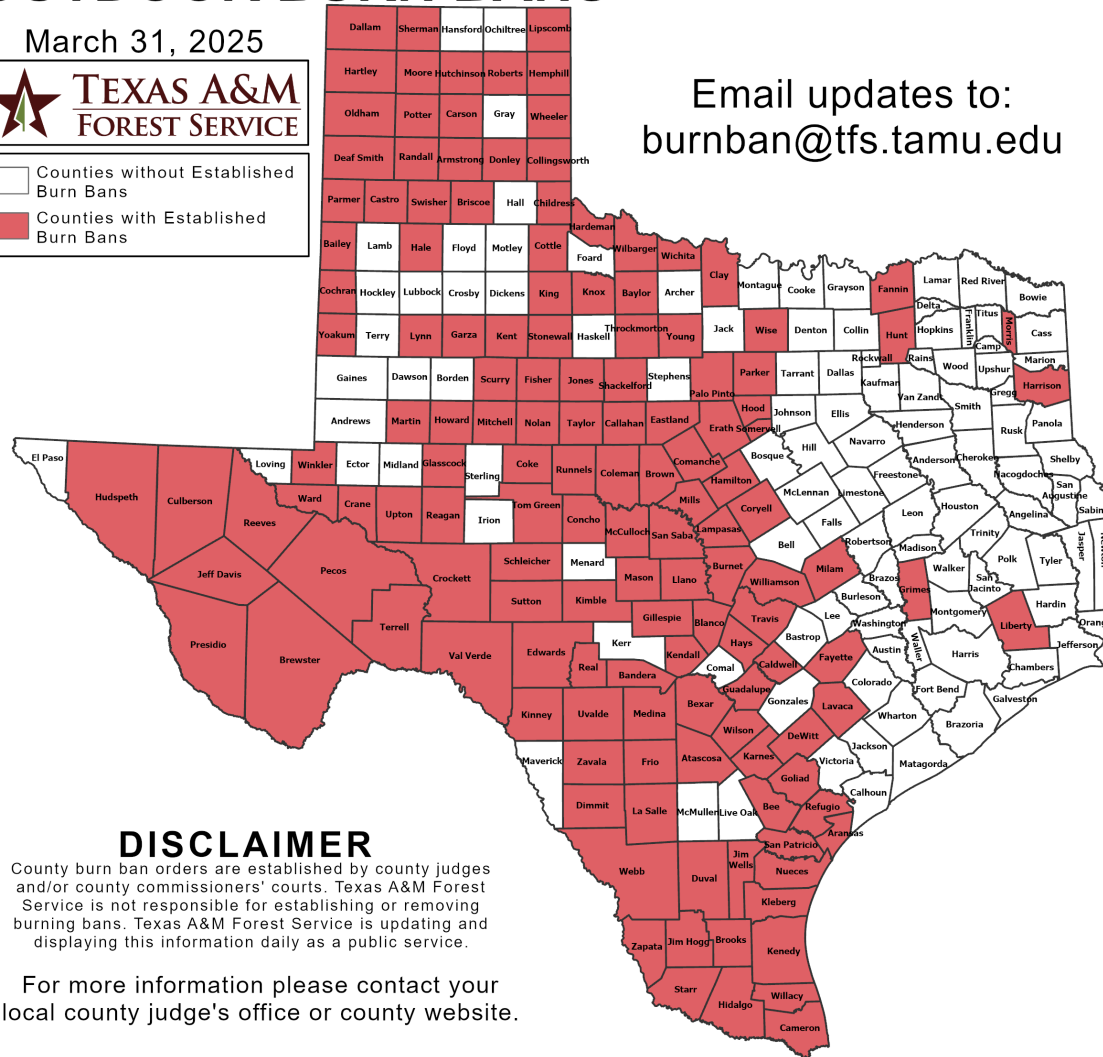
## OUTDOOR BURN BANS

March 31, 2025



□ Counties without Established Burn Bans  
■ Counties with Established Burn Bans

Email updates to:  
[burnban@tfs.tamu.edu](mailto:burnban@tfs.tamu.edu)



### Counties with Burn Bans: 142

Aransas  
Armstrong  
Atascosa  
Bailey  
Bandera  
Baylor  
Bee  
Bexar  
Blanco  
Brewster  
Briscoe  
Brooks  
Brown  
Burnet  
Caldwell  
Callahan  
Cameron  
Carson  
Castro  
Childress  
Clay  
Cochran  
Coke  
Coleman  
Collingsworth  
Comanche  
Concho  
Coryell  
Cottle  
Crane  
Crockett  
Culberson  
Dallam  
Deaf Smith  
DeWitt  
Dimmit  
Donley  
Duval  
Eastland  
Edwards  
Erath  
Fannin  
Fayette  
Fisher  
Frio  
Garza  
Gillespie  
Glasscock  
Goliad  
Grimes  
Guadalupe  
Hale  
Hamilton  
Hardeman  
Harrison  
Hartley  
Hays  
Hemphill  
Hidalgo  
Hood  
Howard  
Hudspeth  
Hunt  
Hutchinson  
Jeff Davis  
Jim Hogg  
Jim Wells  
Jones  
Karnes  
Kendall  
Kenedy  
Kent  
Kimble  
Kinney  
Kleberg  
Knox  
Lampasas  
La Salle  
Lavaca  
Liberty  
Lipscomb  
Llano  
Lynn  
McCulloch  
Martin  
Mason  
Medina  
Milam  
Mills  
Mitchell  
Moore  
Morris  
Nolan  
Nueces  
Oldham  
Palo Pinto  
Parker  
Parmer  
Pecos  
Potter  
Presidio  
Randall  
Reagan  
Real  
Reeves  
Refugio  
Roberts  
Runnels  
San Patricio  
San Saba  
Schleicher  
Scurry  
Shackelford  
Sherman  
Somervell  
Starr  
Stonewall  
Sutton  
Swisher  
Taylor  
Terrell  
Throckmorton  
Tom Green  
Travis  
Upton  
Uvalde  
Val Verde  
Val Verde  
Ward  
Webb  
Wheeler  
Wichita  
Willacy  
Williamson  
Wilson  
Winkler  
Wise  
Yoakum  
Zapata  
Zavala

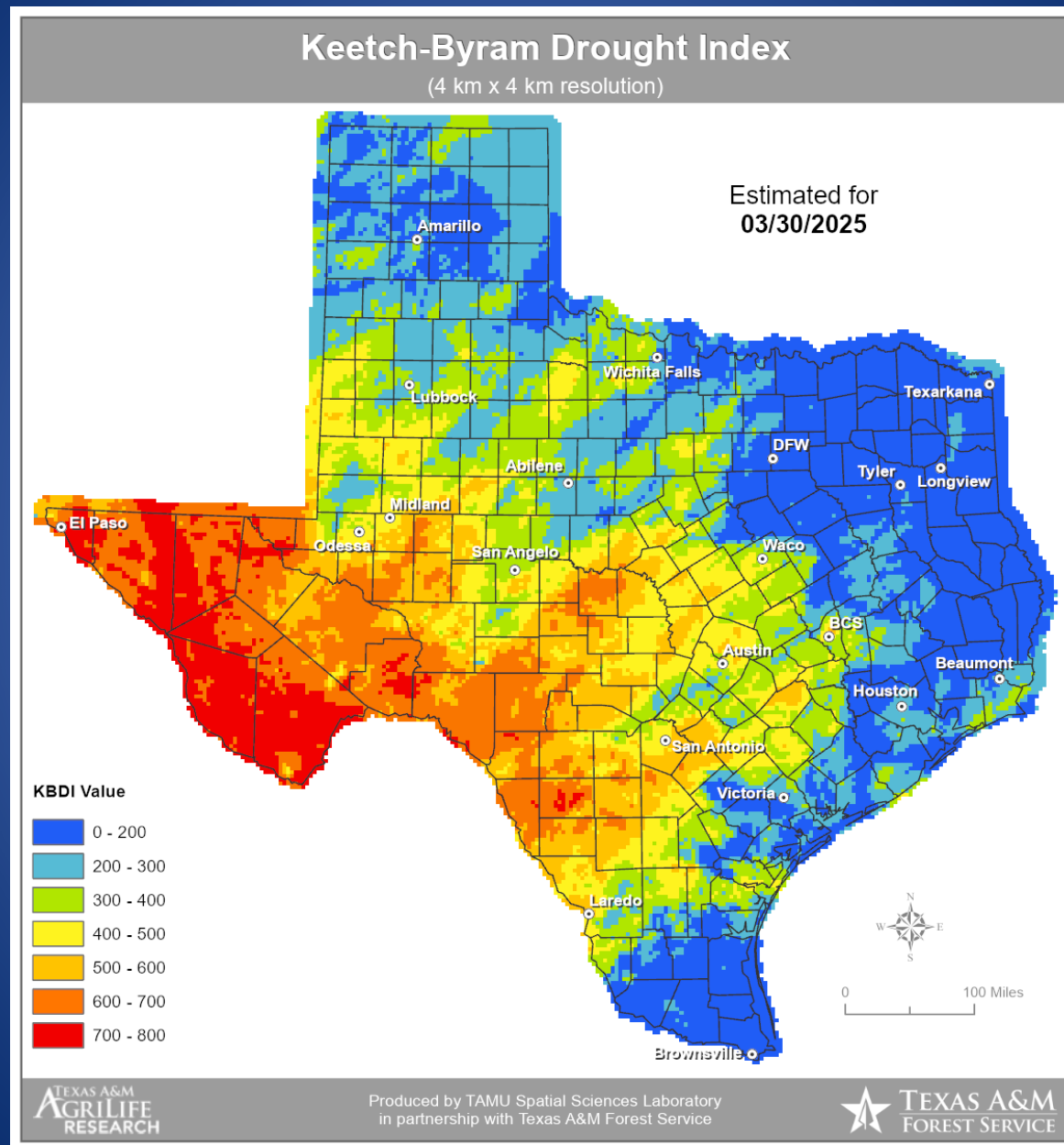
### DISCLAIMER

County burn ban orders are established by county judges and/or county commissioners' courts. Texas A&M Forest Service is not responsible for establishing or removing burning bans. Texas A&M Forest Service is updating and displaying this information daily as a public service.

For more information please contact your local county judge's office or county website.

RED FLAG WARNINGS: [www.weather.gov](http://www.weather.gov)  
Additional map formats available at <https://tfsweb.tamu.edu/Burnbans/>

# Keetch-Byram Drought Index



# Fire Weather

## Warnings/Watches/Statements

DATE	WARNING TYPE	LOCATION
03/30/25	Fire Weather Watch	Armstrong, Bailey, Briscoe, Carson, Castro, Childress, Cochran, Collinsworth, Cottle, Crosby, Dallam, Deaf Smith, Dickens, Donley, Floyd, Foard, Garza, Gray, Hale, Hall, Hansford, Hardeman, Hartley, Hemphill, Hockley, Hutchinson, Kent, King, Knox, Lamb, Lipscomb, Lubbock, Lynn, Moore, Motley, Ochiltree, Oldham, Parmer, Potter, Randall, Sherman, Stonewall, Swisher, Terry, Wheeler, and Yoakum Counties
03/31/25	Red Flag Warning	Andrews, Armstrong, Bailey, Borden, Brewster, Briscoe, Carson, Castro, Childress, Cochran, Coke, Collingsworth, Cottle, Crane, Crockett, Crosby, Culberson, Dallam, Dawson, Deaf Smith, Dickens, Donley, Ector, El Paso, Fisher, Floyd, Gaines, Garza, Glasscock, Gray, Grayson, Hale, Hall, Hansford, Hartley, Haskell, Hemphill, Hockley, Howard, Hudspeth, Hutchinson, Irion, Jones, Kent, King, Lamb, Lipscomb, Loving, Lubbock, Lynn, Martin, Midland, Mitchell, Moore, Motley, Nolan, Ochiltree, Oldham, Panola, Parmer, Pecos, Potter, Presidio, Randall, Reagan, Reeves, Roberts, Scurry, Sherman, Sterling, Stonewall, Swisher, Terrell, Terry, Upton, Ward, Wheeler, Winkler, and Yoakum Counties

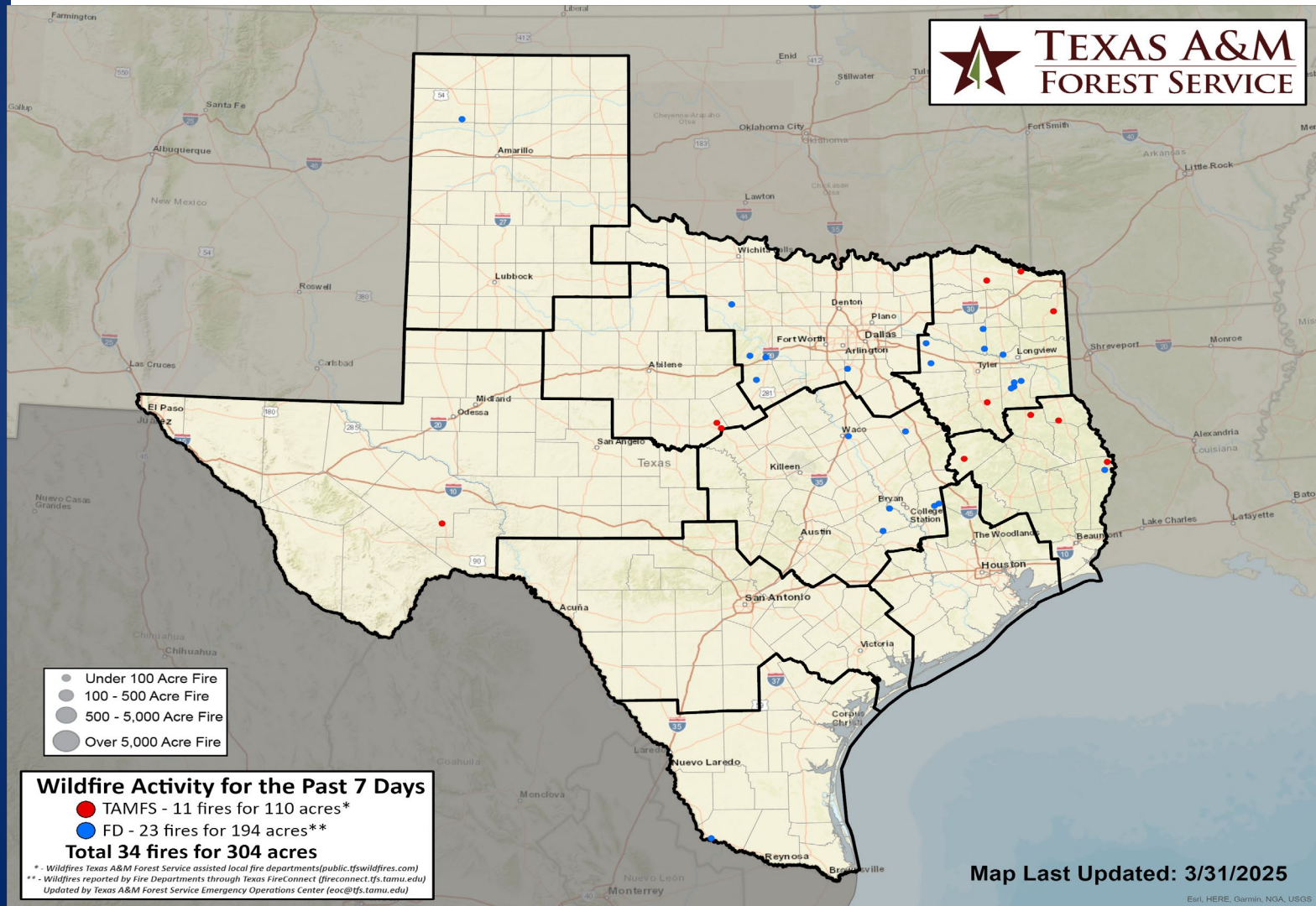
# Fire Weather Warnings/Watches/Statements

DATE	WARNING TYPE	LOCATION
03/31/25	Fire Weather Watch	Foard, Hardeman, and Knox Counties



# Fire Activity (\*Last 24 Hours)

Report of 283 (No Change) fires and 73,971 (No Change) acres have been burned this year. There are 142 (-1) counties with burn bans. The Keetch–Byram Drought Index list contains 70 (No Change) counties with an average over 400.



# Training

Dates		TITLE	COURSE	LOCATION
03/25/25	04/08/25	Intermediate Incident Command System for Expanding Incidents	G-300	Austin
03/31/25	04/02/25	Intermediate Incident Command System for Expanding Incidents	G-300	Fort Worth
03/31/25	04/02/25	Intermediate Incident Command System for Expanding Incidents	G-300	Richmond
03/31/25	04/04/25	NIMS ICS All-Hazards Situation Unit Leader Course	L-964	LaPorte

# Statewide Significant Events

DATES		LOCATION	EVENT
03/29/25	04/02/25	Houston	MLB: 2025 Houston Astros Game