



FEMA



Prepared by
Melissa Beat

FEMA Region 6 Weather Threat Briefing

Wednesday, April 02, 2025

Disclaimer: The purpose of this briefing is to provide a **Regional** weather threat assessment and is meant as a general overview. County/Parish decision makers should consult their local NWS forecast offices for the latest detailed, local weather information. To find your local NWS forecast office, go to www.weather.gov/srh.



National Oceanic and
Atmospheric Administration
U.S. Department of Commerce


National Weather Service
Southern Region



Summary

- **Severe Storms:** Today is worst day with High risk (level 5 of 5) for Far NE AR. Saturday has Enhanced risk (level 3 of 5) SE AR, N LA. Thur/Fri all have Slight risk (level 2 of 5). High chance of tornado outbreak today with multiple long-track EF3+ tornadoes.
- **Flooding:** Thursday is worst day with High risk (level 4 of 4) for Far NE AR. Today/Fri/Sat have Moderate risk (level 3 of 4) for AR and SE OK, NE TX. Sun has Slight risk (level 2 of 4).
- **Widespread minor to moderate flooding with isolated major river flooding through the weekend over AR, N/E TX, LA.**





FEMA Region 6 Threat Matrix

Next 7 days

	Wednesday, Apr 2	Thursday, Apr 3	Friday, Apr 4	Saturday, Apr 5	Sunday, Apr 6	Monday, Apr 7	Tuesday, Apr 8
Severe Storms	NE AR	SE OK, AR, N TX, N LA	SE OK, AR, SW/NTX, NW LA	SE AR, N LA			
	E/S AR			ETX, AR, S LA			
Heavy Rain / Flash Flooding	S/E AR	Far NE AR	SE OK, NW AR, NETX	NE AR	SE LA		
	SE OK, AR, NE TX, N LA	AR		E OK, W/S AR, E TX, N LA			
Fire Weather	S/E NM, WTX, TX Panhandle	S/E NM, TX/OK Panhandles					
Winter				NM, TX/OK Panhandle			
River Flooding	ETX, W LA	AR, N/ETX, W LA	AR	AR	AR	AR	AR, E OK, N/E TX, LA
			E OK, N/ETX, LA	E OK, N/ETX, LA	E OK, N/ETX, LA	E OK, N/ETX, LA	

Threat levels are based on FEMA Region 4 criteria. State or local threat level criteria may differ.

For more details on the colors in the threat matrix refer to the last slide in this briefing.

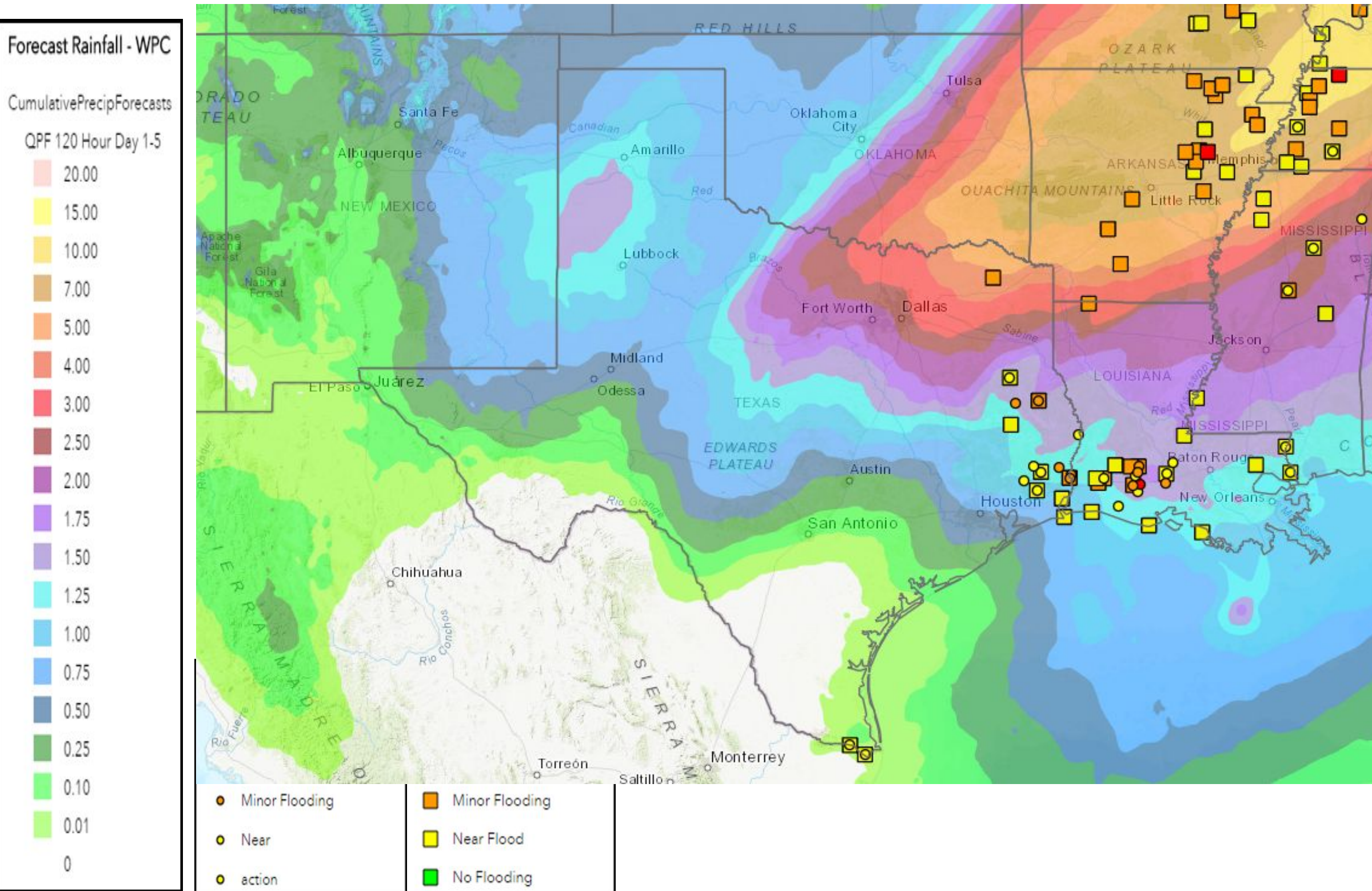
Risk Levels	Little to None	Minor	Moderate	Major	Extreme
-------------	----------------	-------	----------	-------	---------





5-Day Precipitation Forecast & River Flood Status

Note: Even though the image displays 5 days of forecasted rainfall, river forecasts only include 1-2 days of rainfall



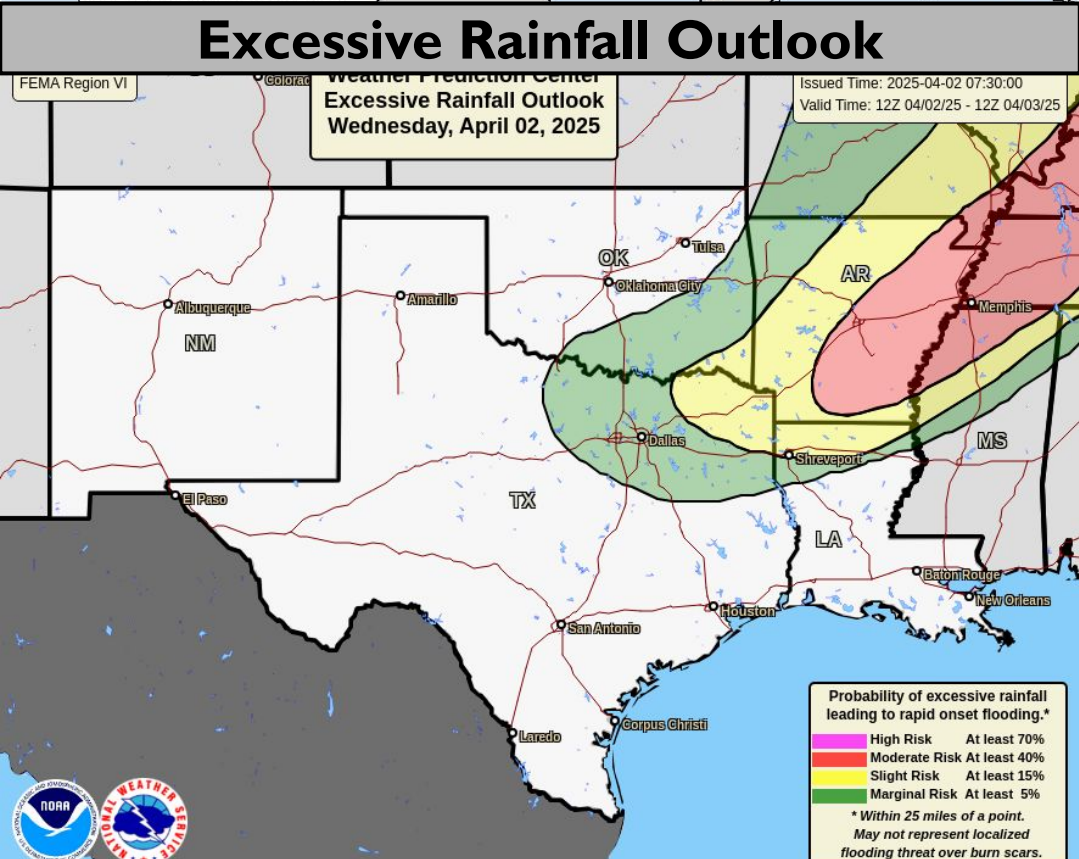
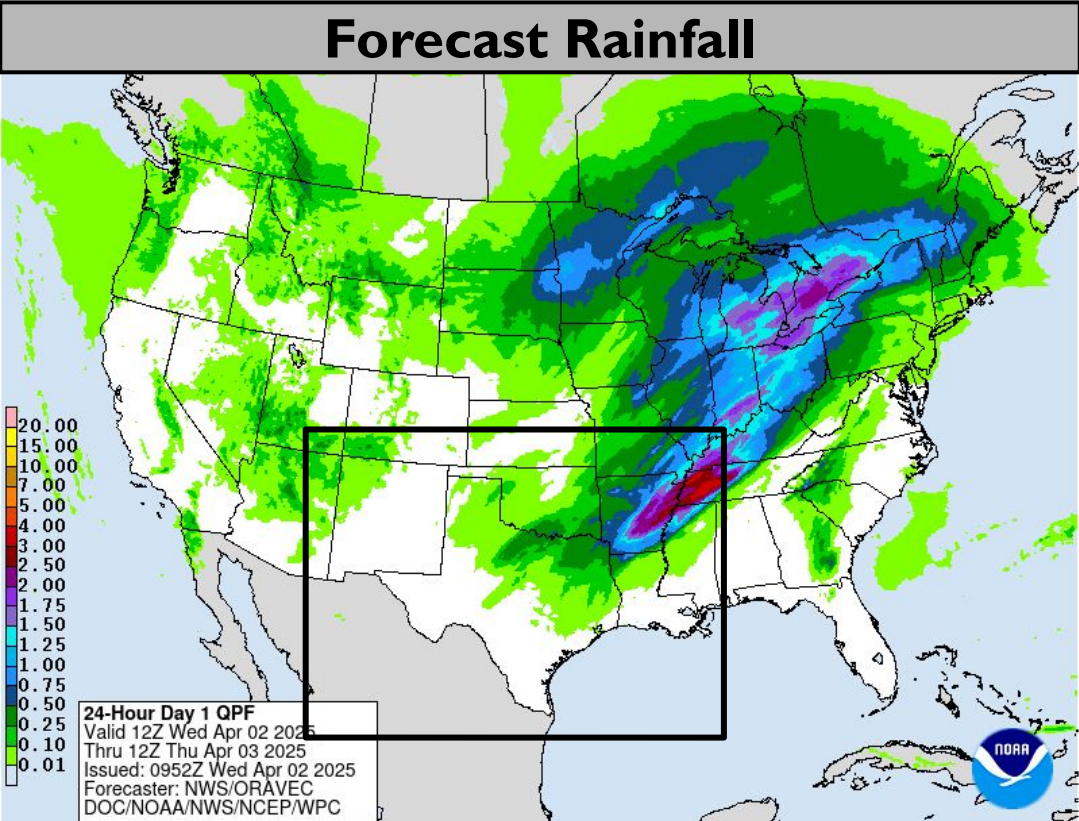
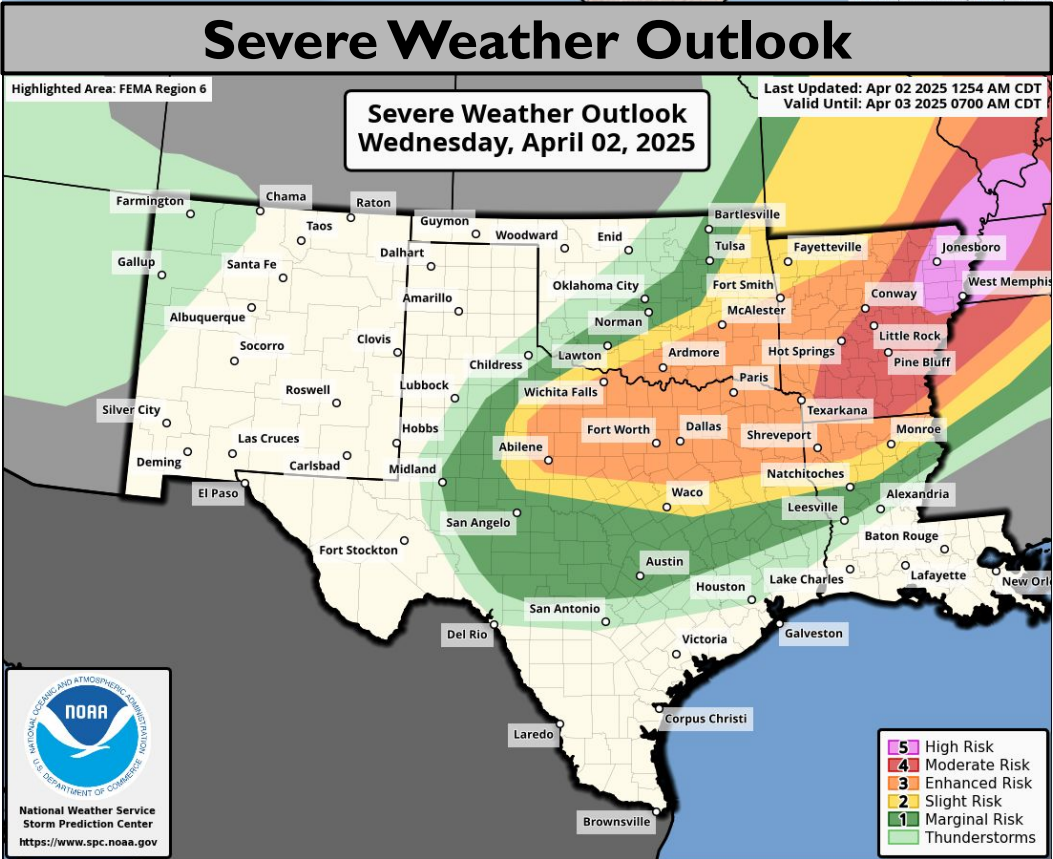
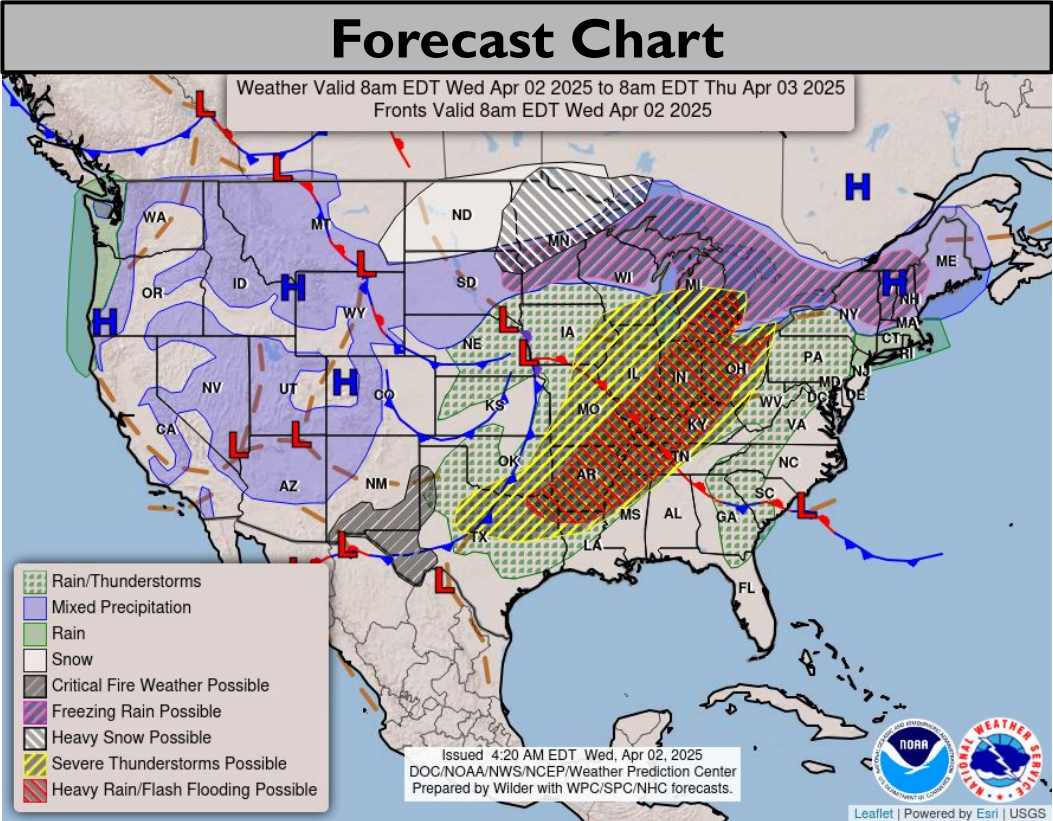
- **Minor river flooding over E TX and W LA with mainly impacts to lowland areas and secondary roads.**
- **Widespread minor to moderate river flooding is expected to develop over E OK, AR, N/E TX and LA with isolated major river flooding over AR by late week into the weekend.**

Note: Numerical levels (e.g. level 1 of 4) will not be assigned to riverine flooding due to the varying levels of impacts across flood categories.





Today's Weather



High risk (level 5 of 5) for severe storms for NE AR. Timing: 1 PM - 2 AM.

Moderate risk (level 4 of 5) for severe storms in E/S AR.

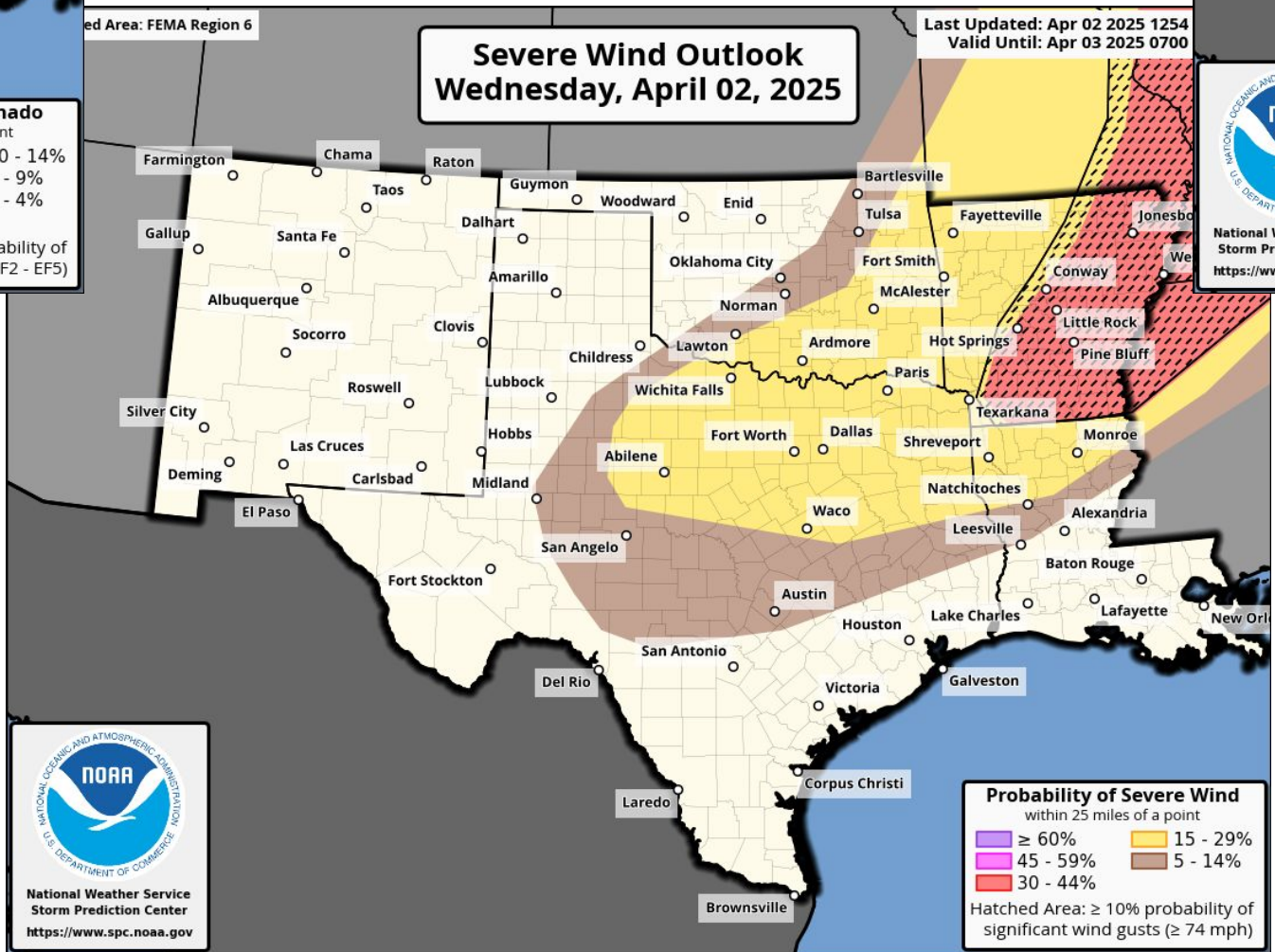
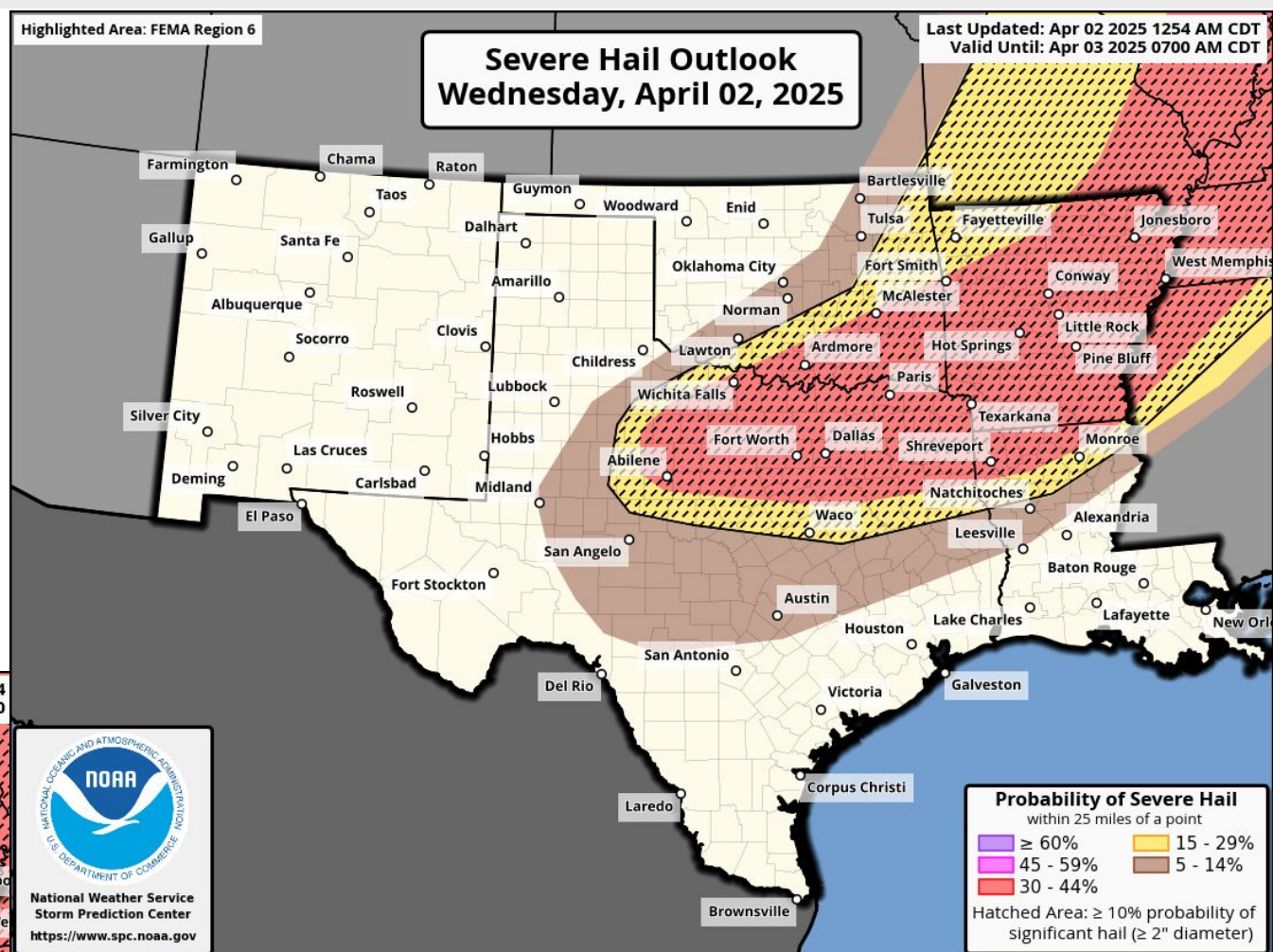

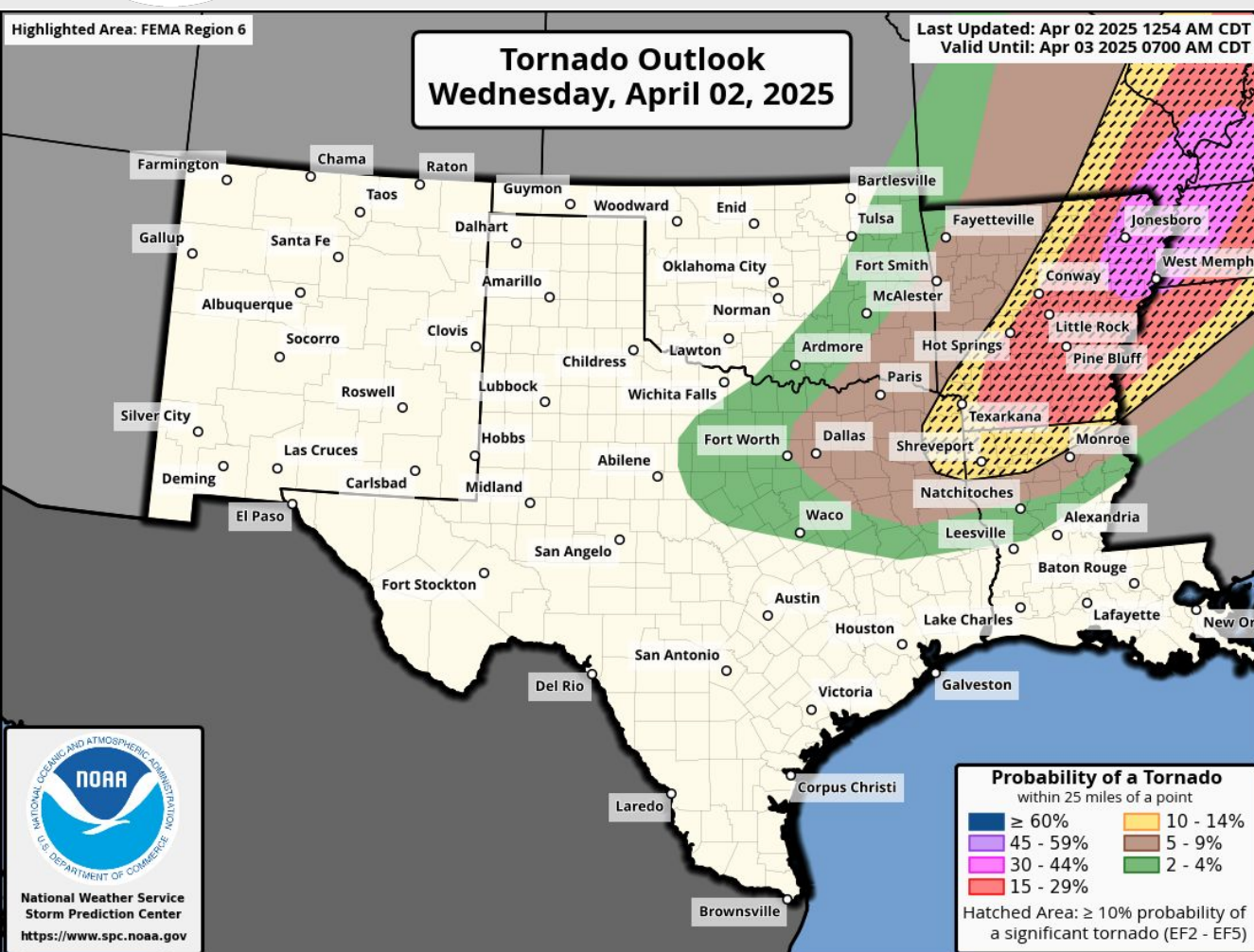
Critical (level 2 of 3) fire weather over S/E NM, W TX, TX Panhandle.

Moderate risk (level 3 of 4) for flash flooding in S/E AR.

Slight risk (level 2 of 4) for flash flooding in SE OK, AR, NE TX, N LA.

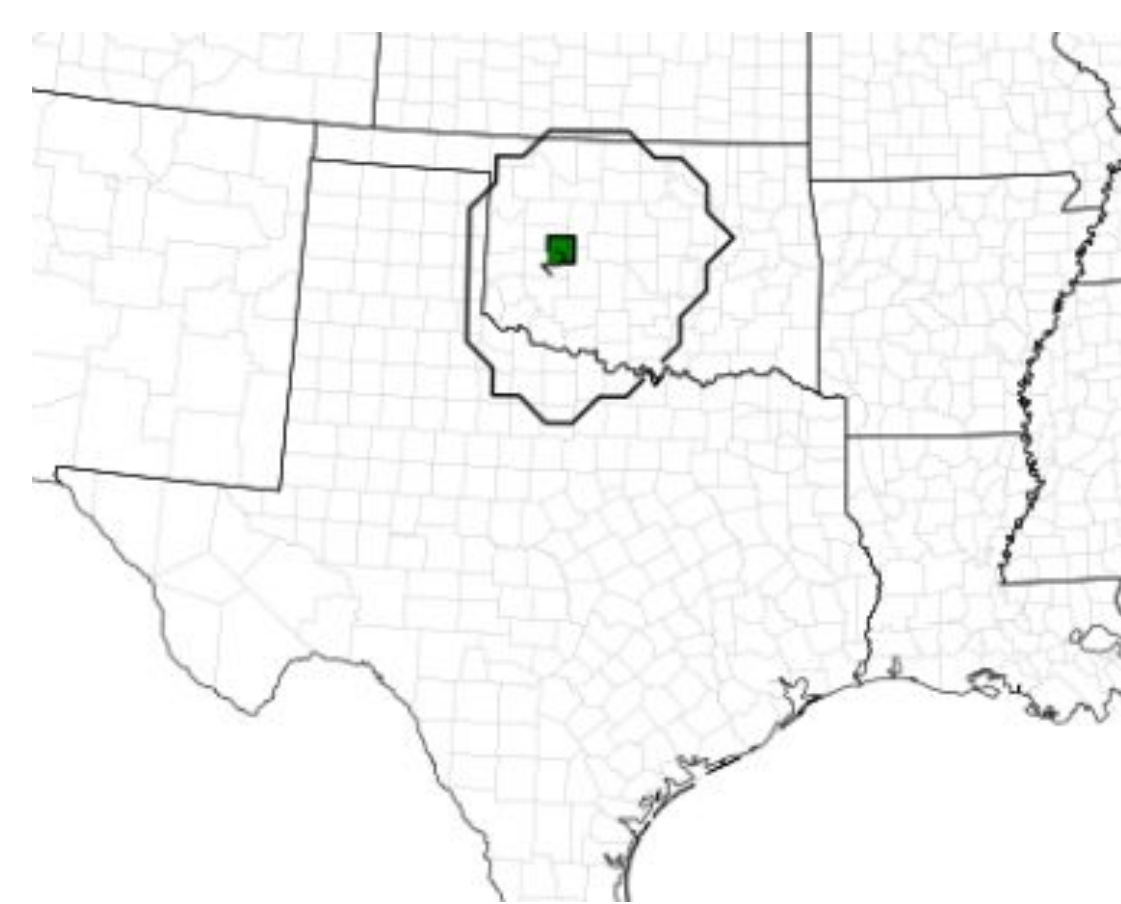


Today's Tornado & Severe Wind / Hail Probabilities

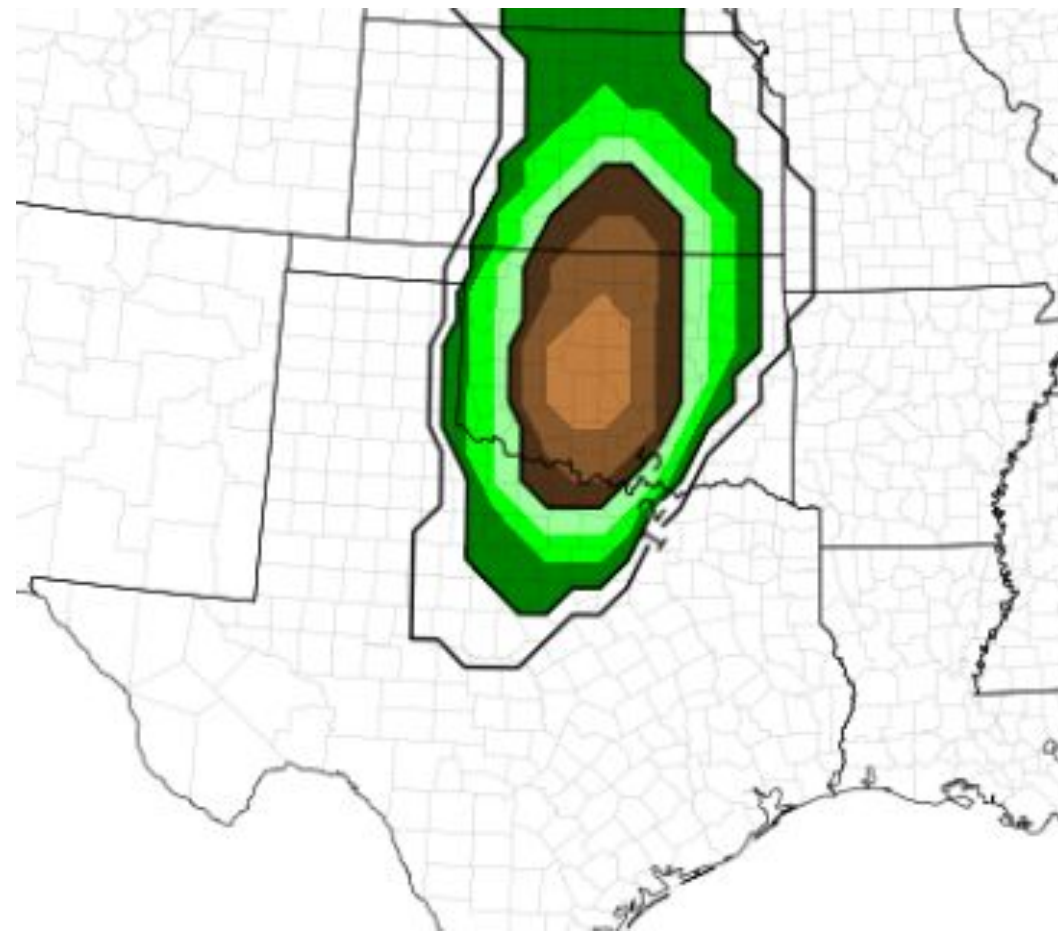




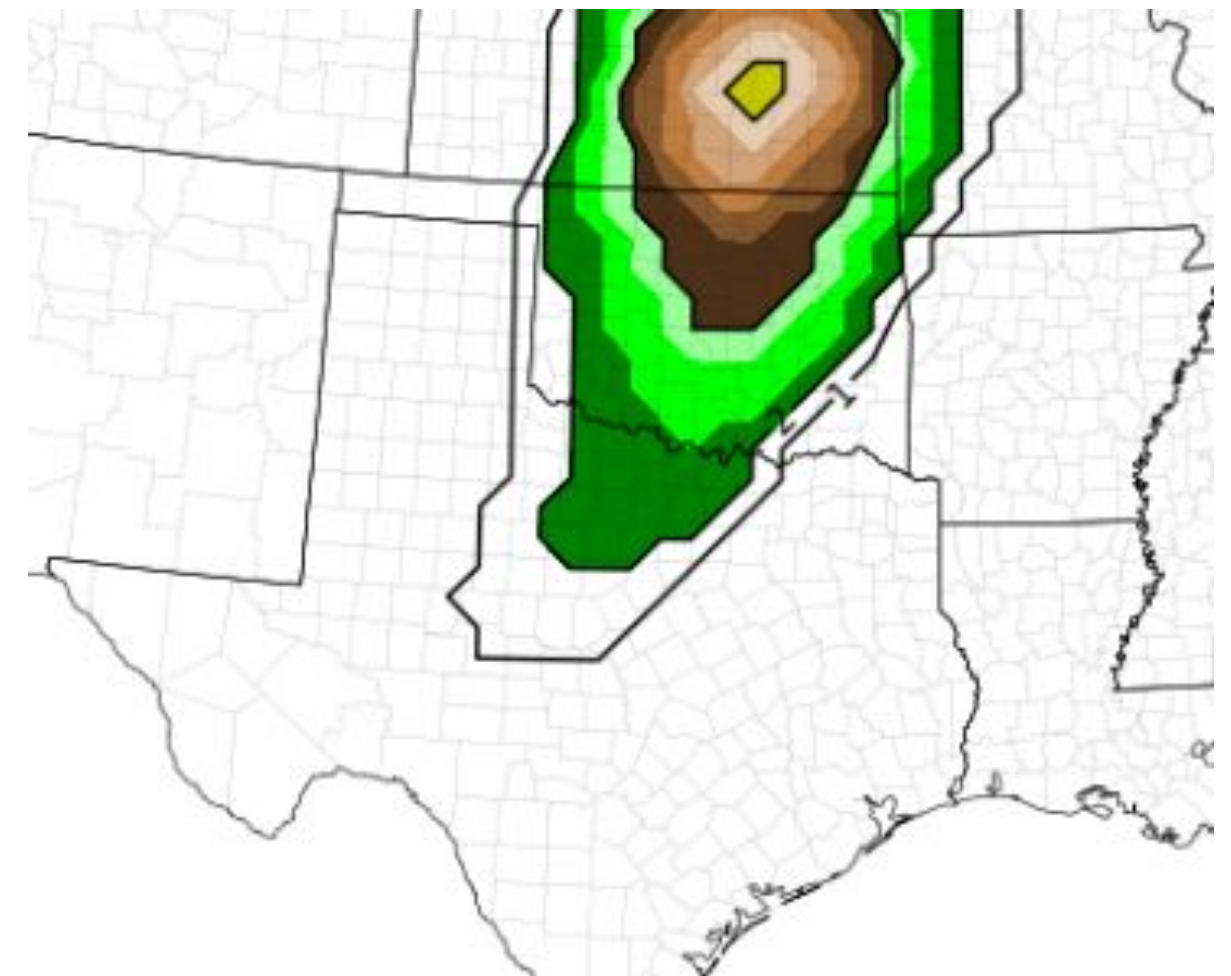
Today's Tornado Timing



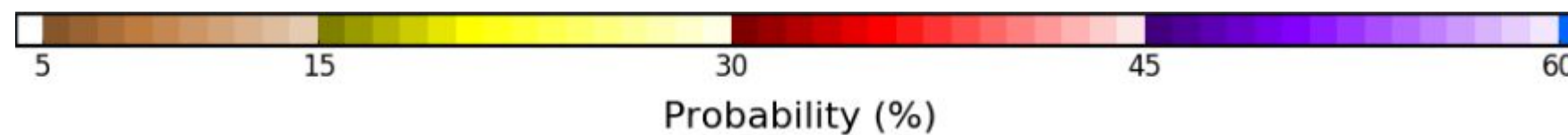
3 PM



7 PM



11 PM



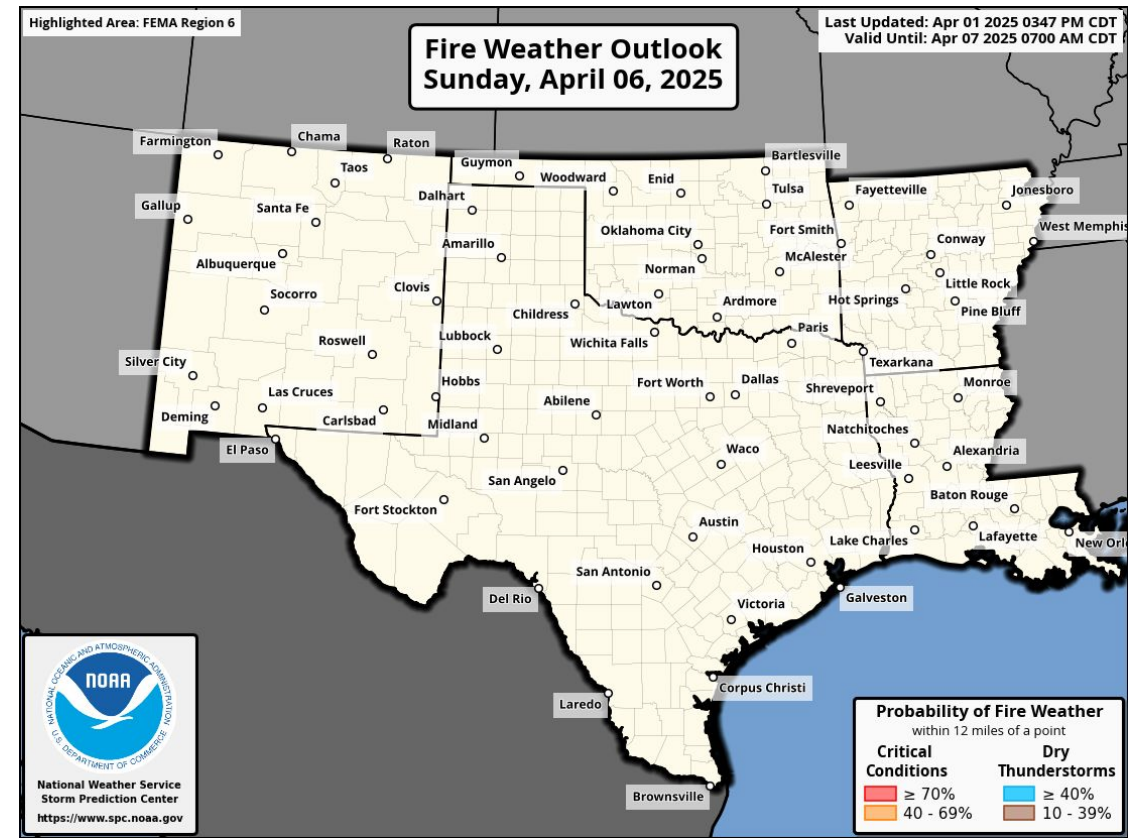
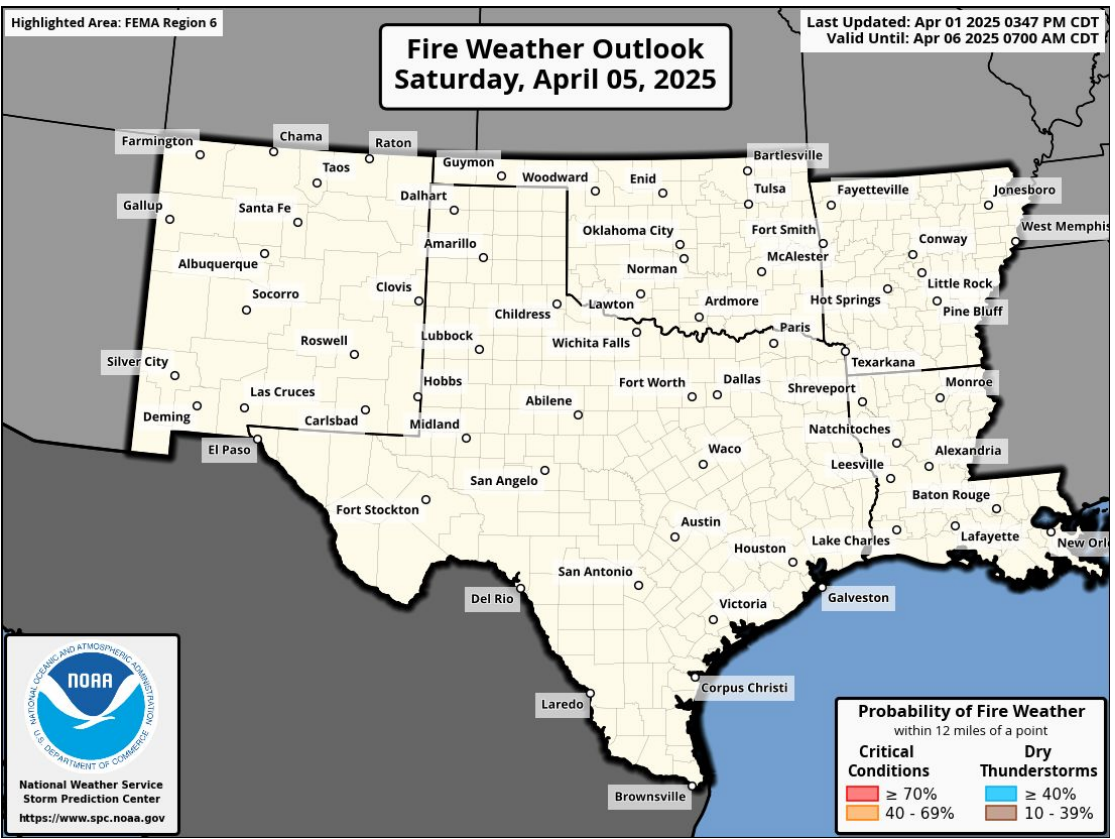
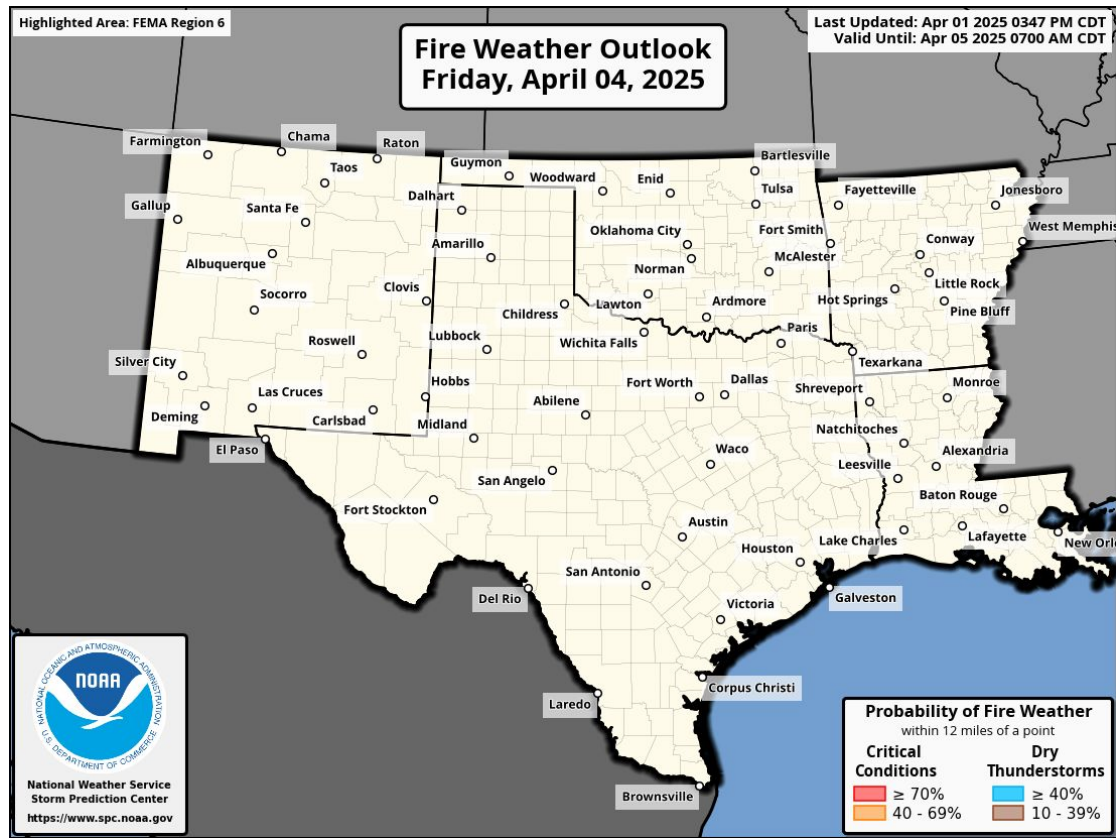
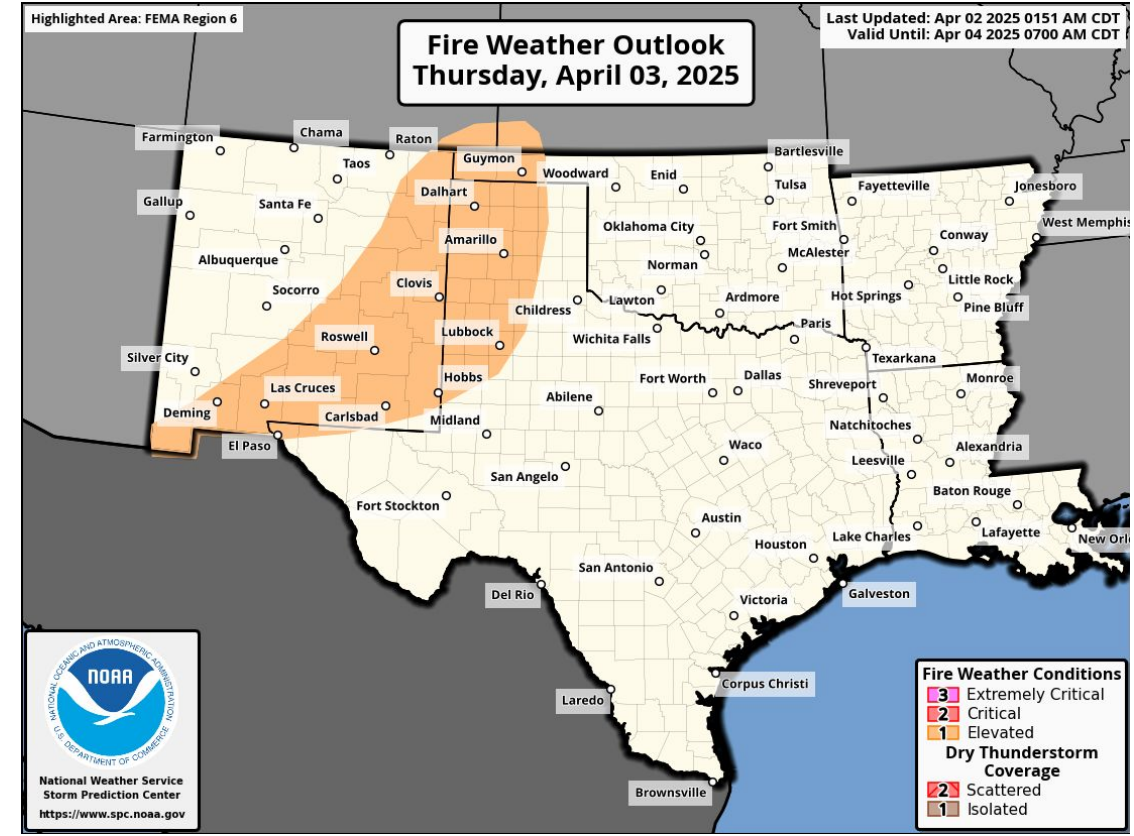
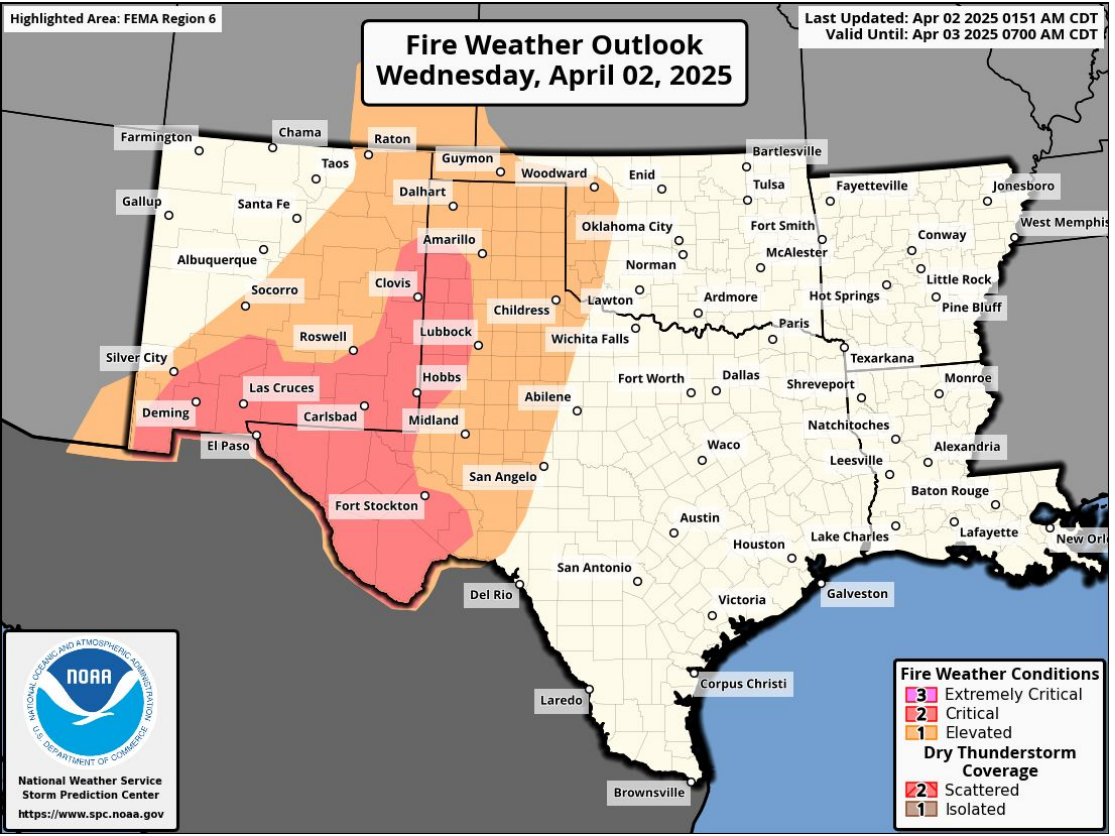
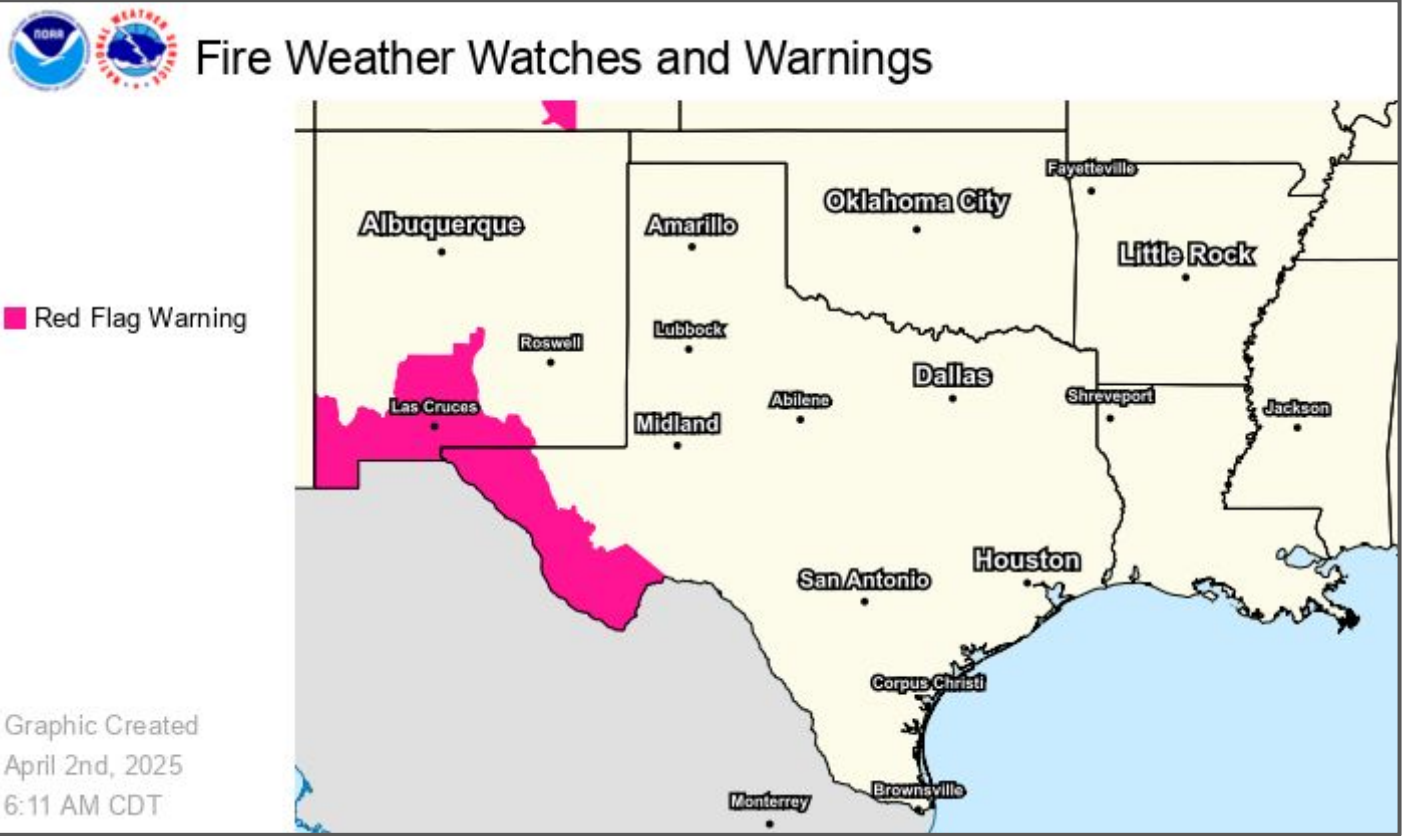
Tornado Timing: OK, NTX 3 PM through 11 PM.

Strong tornado most likely in the evening hours in central/N OK. Timing of severe wind and hail will be similar.





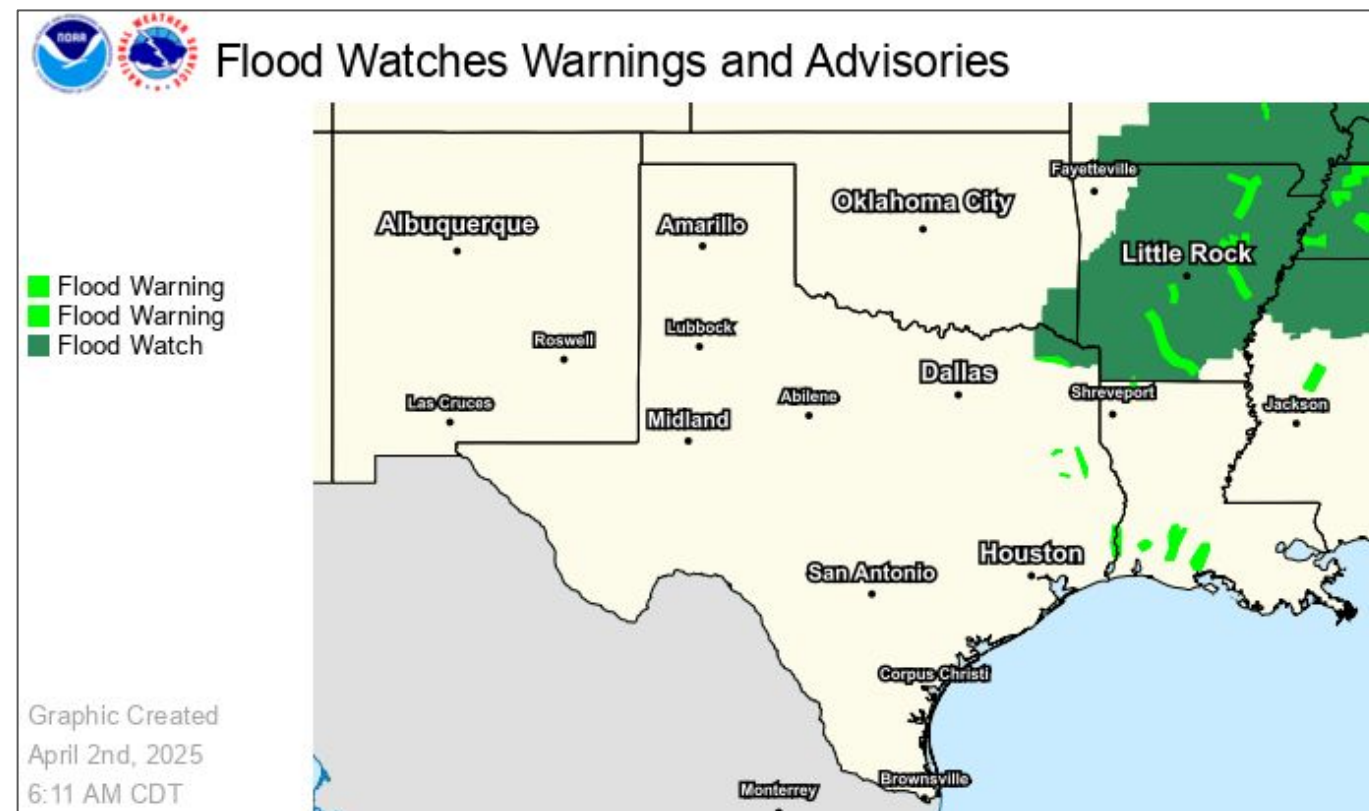
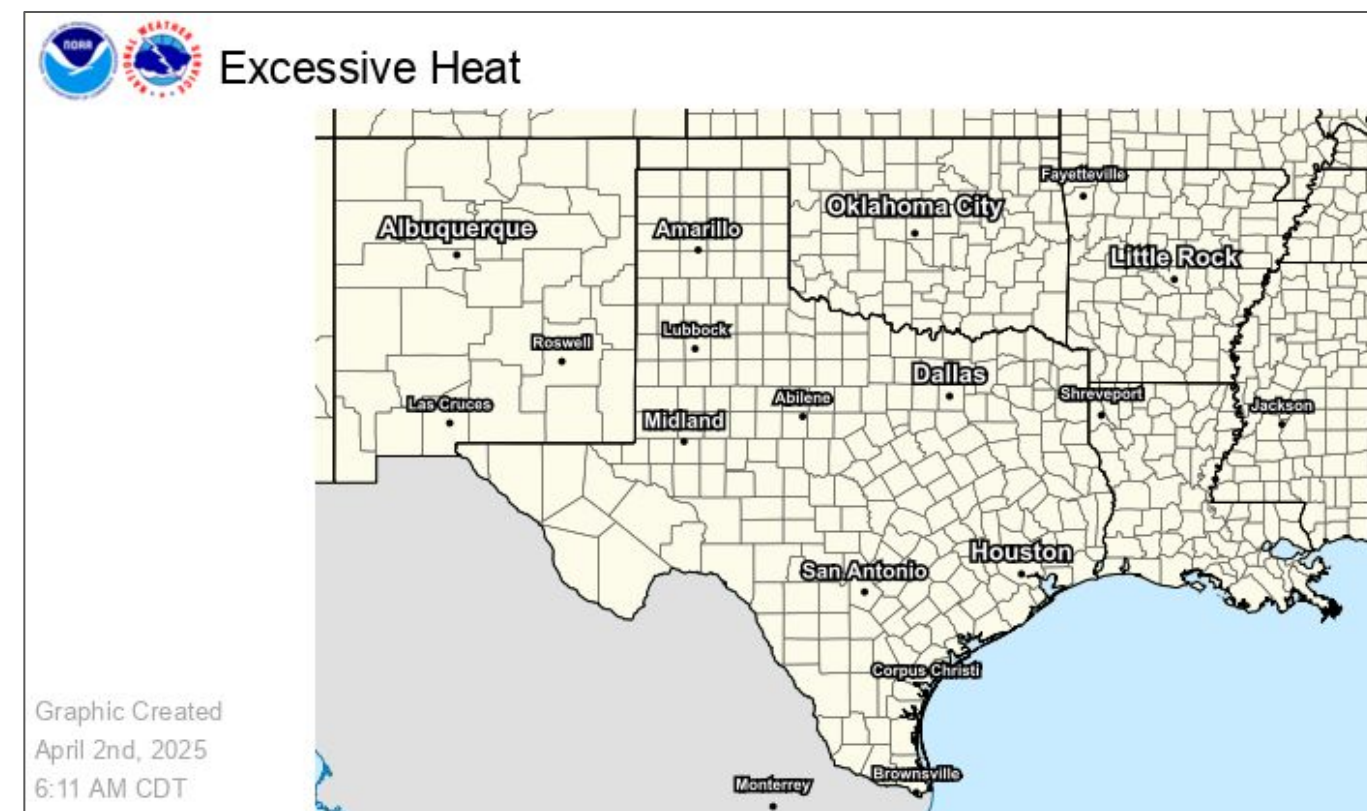
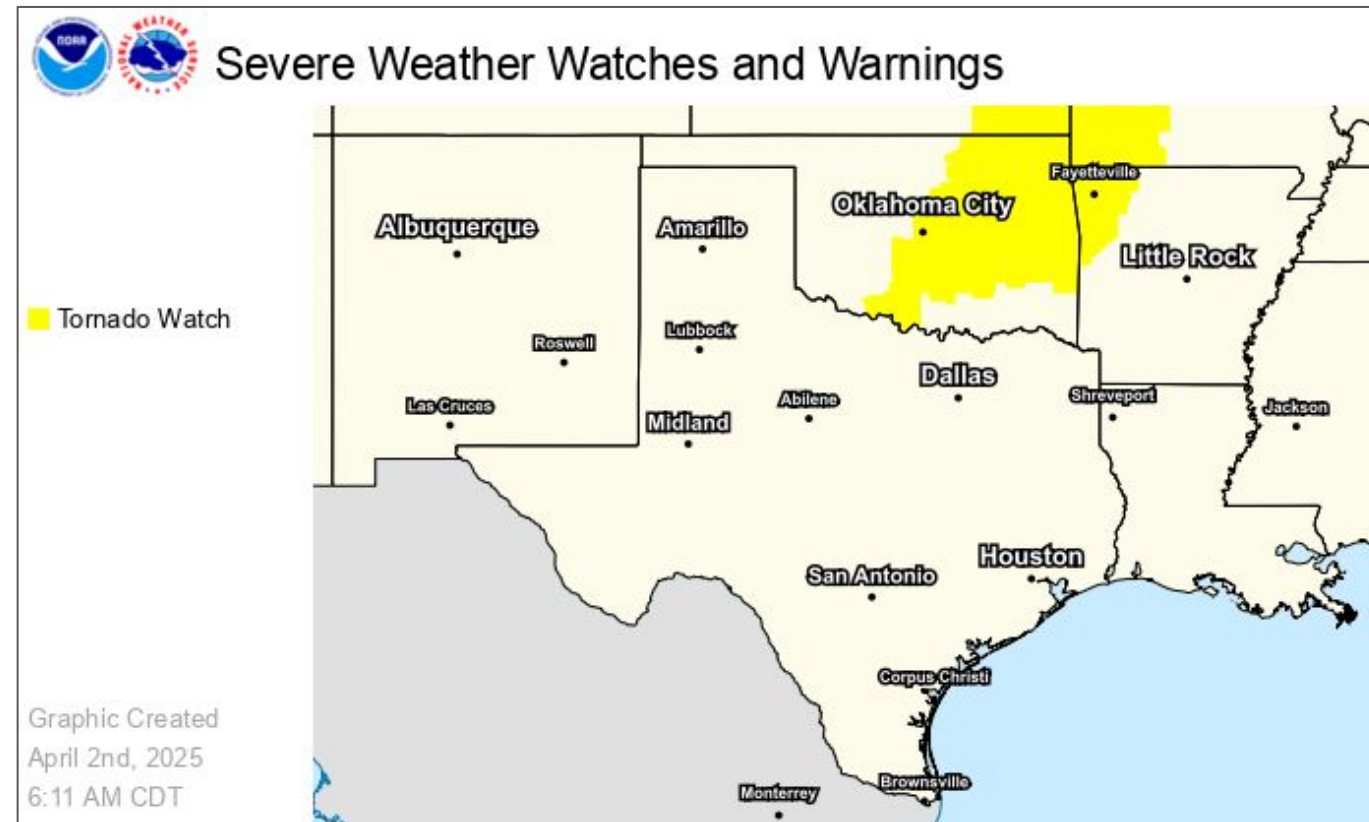
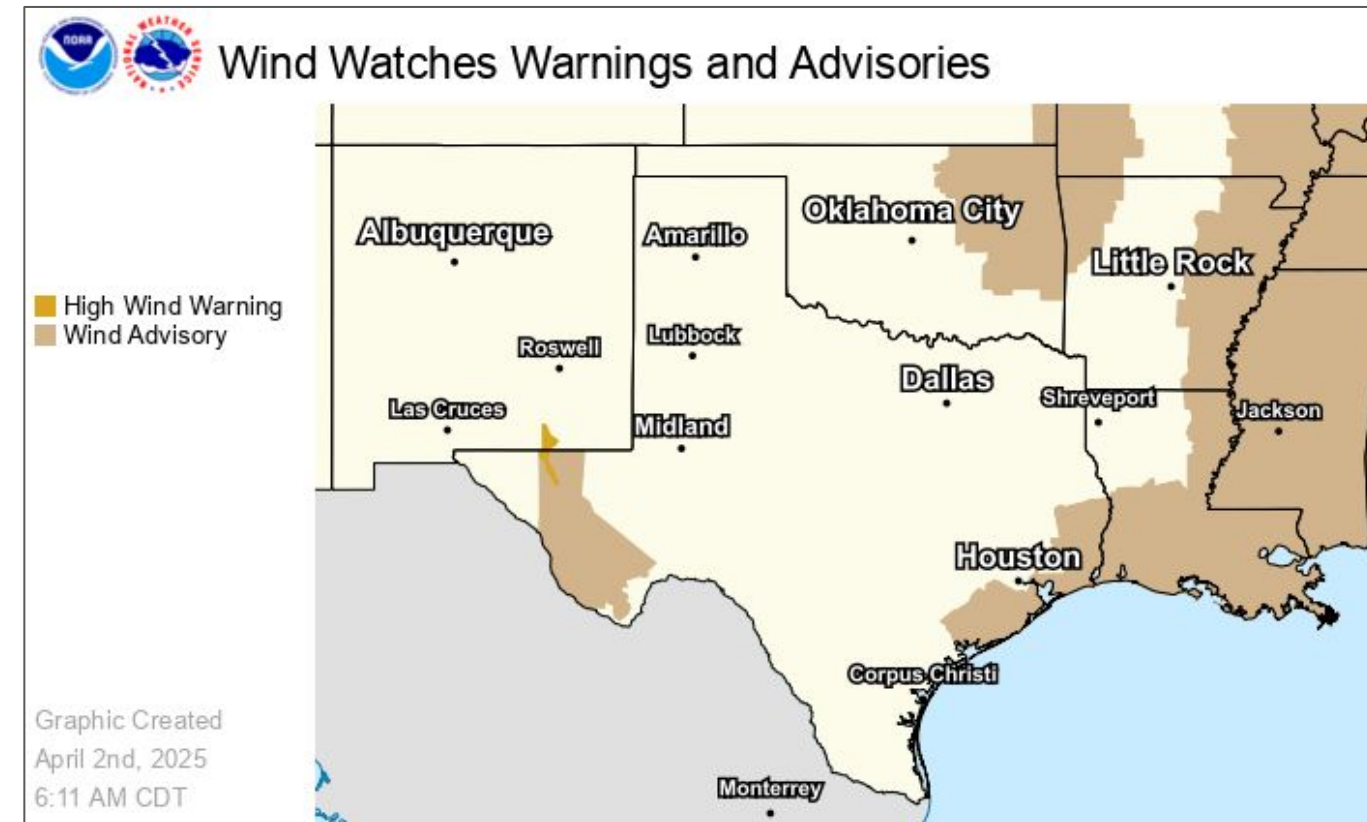
Fire Weather Outlooks





Watches, Warnings, and Advisories

Wind, Severe, Heat, and Flood Hazards



Tornado Watch until noon for OK, NW AR.

Wind Advisories across WTX, NE OK, NW/E AR, SETX, E/S LA.

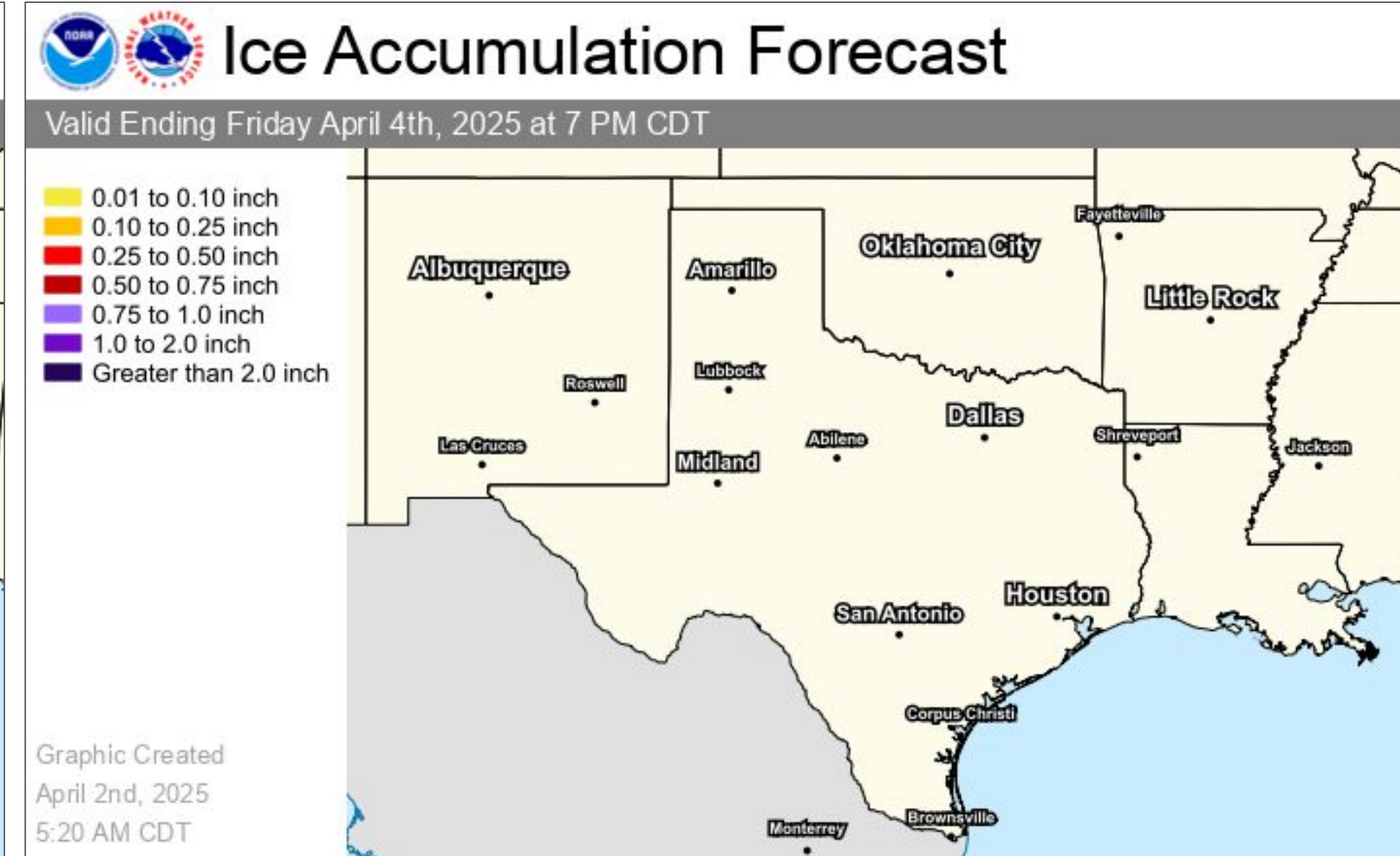
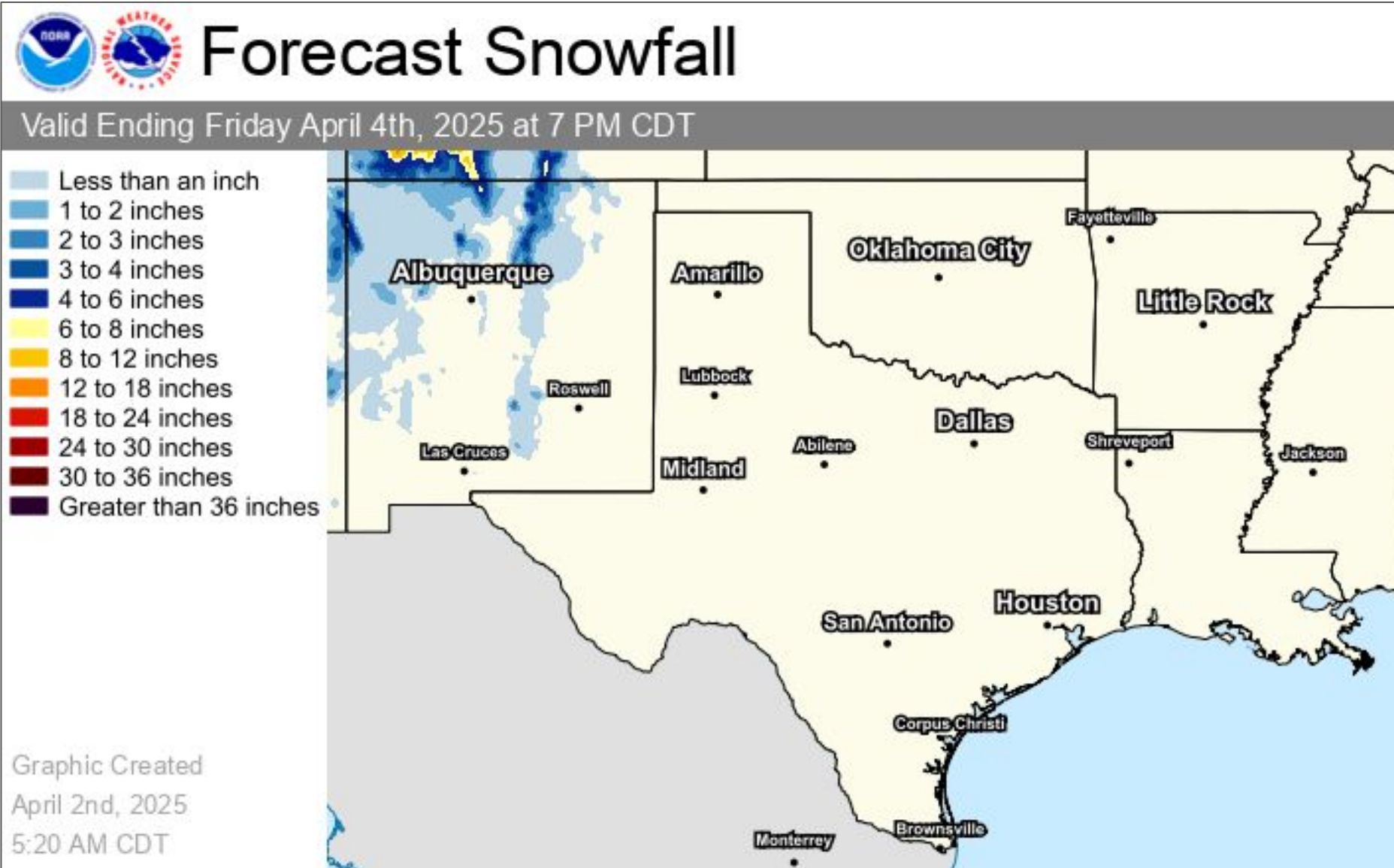
Flood Watch for much of AR and NETX through Sunday.





Winter Weather

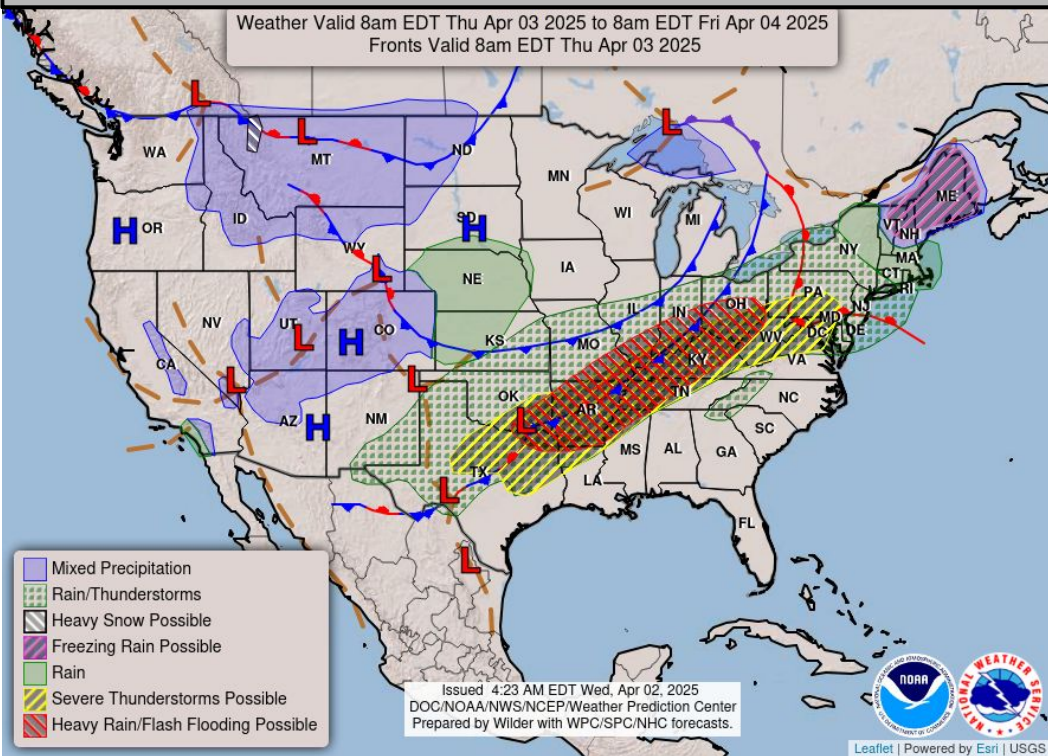
Through the next 3 days



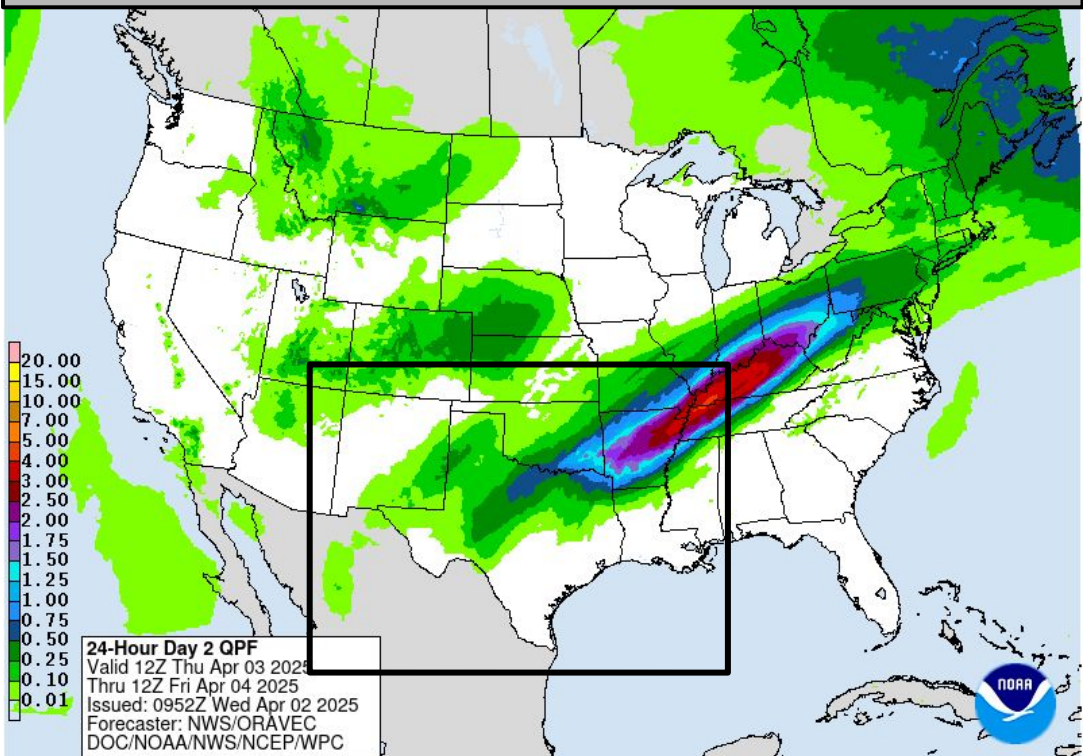


Tomorrow's Weather

Forecast Chart



Forecast Rainfall



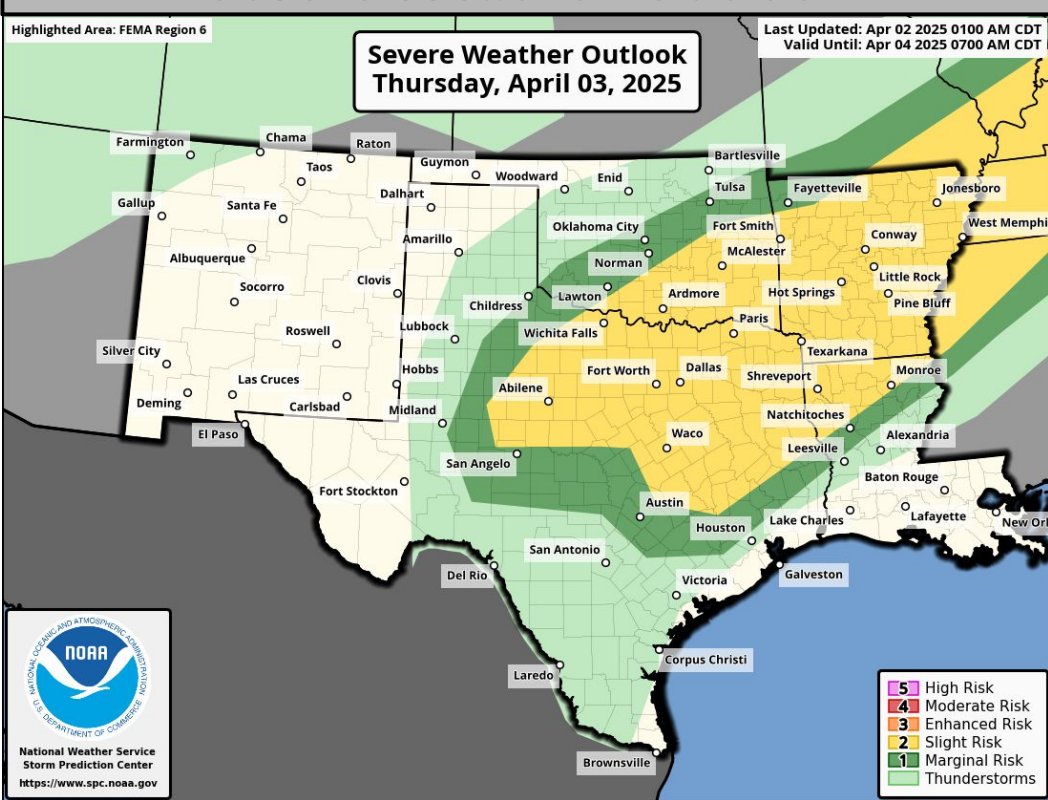
High risk (level 4 of 4) for flash flooding in Far NE AR.

Moderate risk (level 3 of 4) for flash flooding in AR.

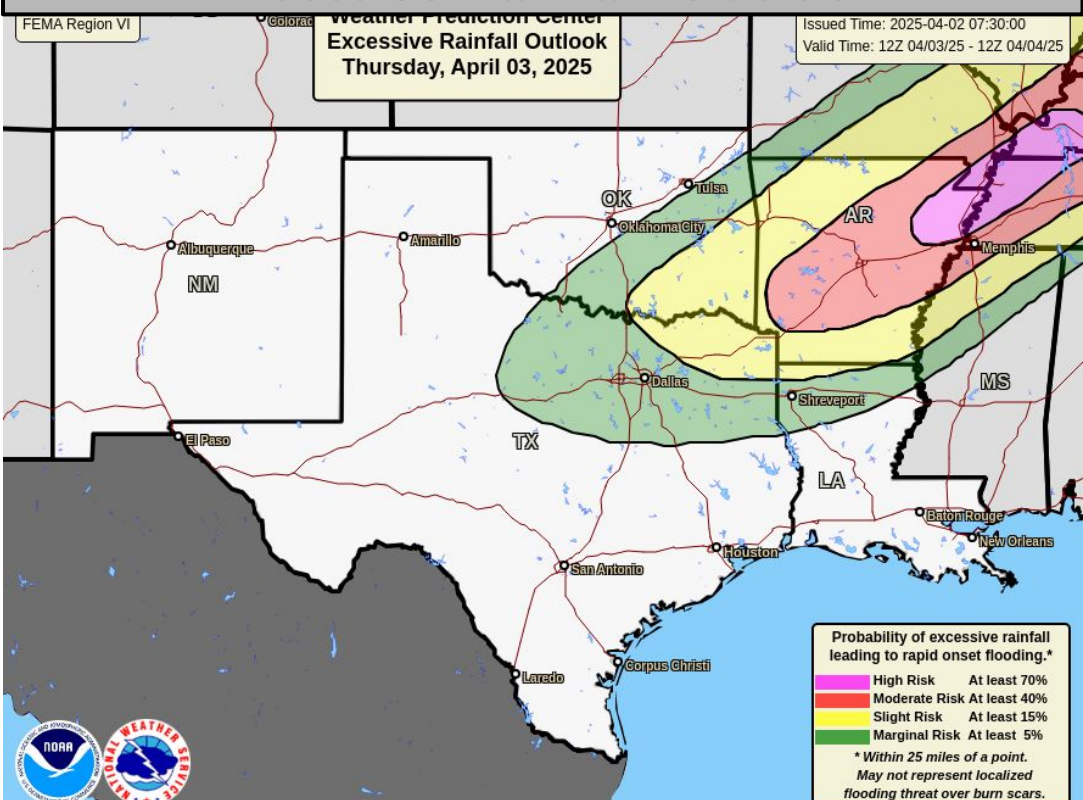
Slight Risk (level 2 of 5) for severe storms in SE OK, AR, N TX, N LA.

Elevated (level 1 of 3) fire weather for S/E NM, TX/OK Panhandles.

Severe Weather Outlook

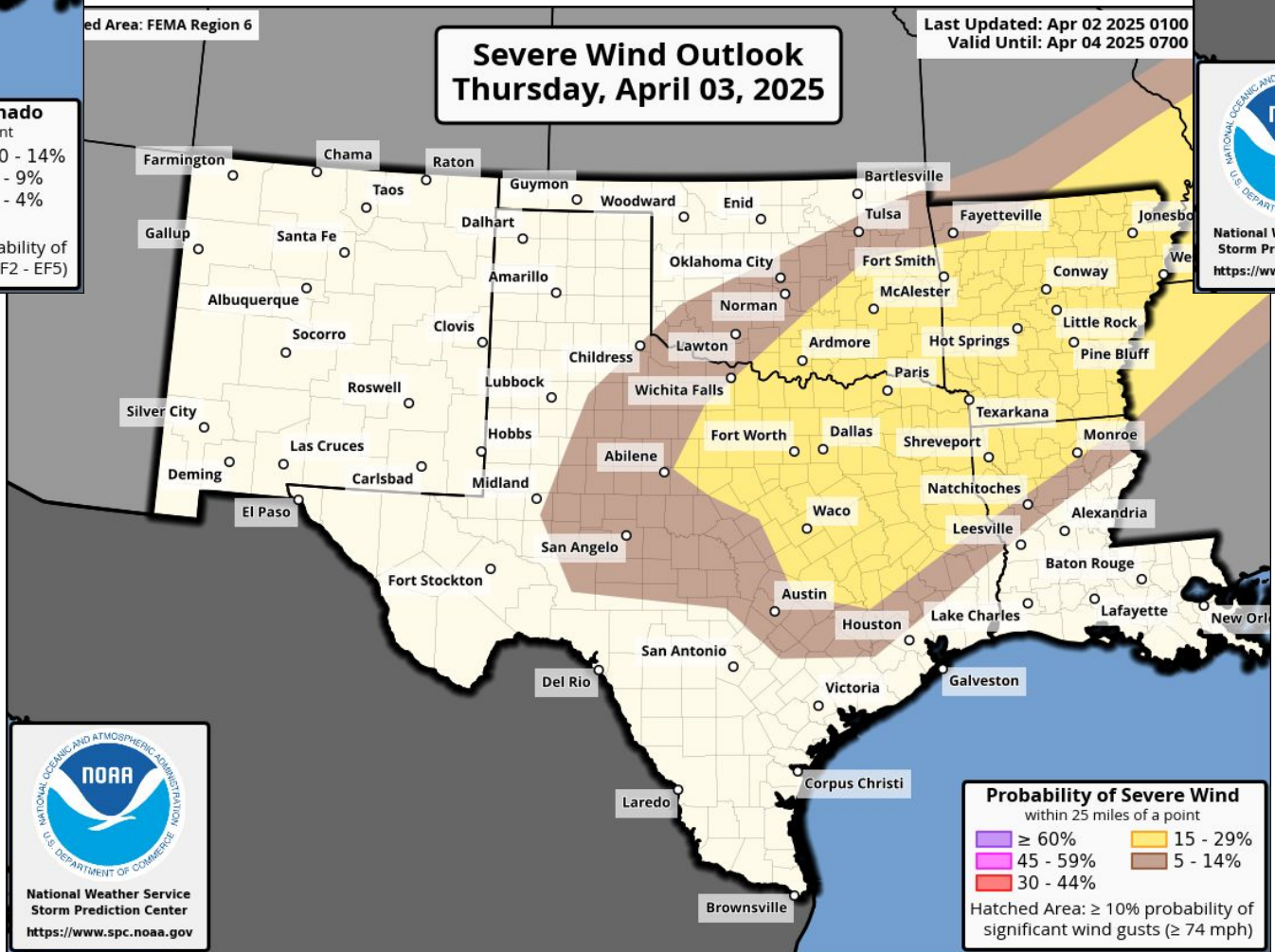
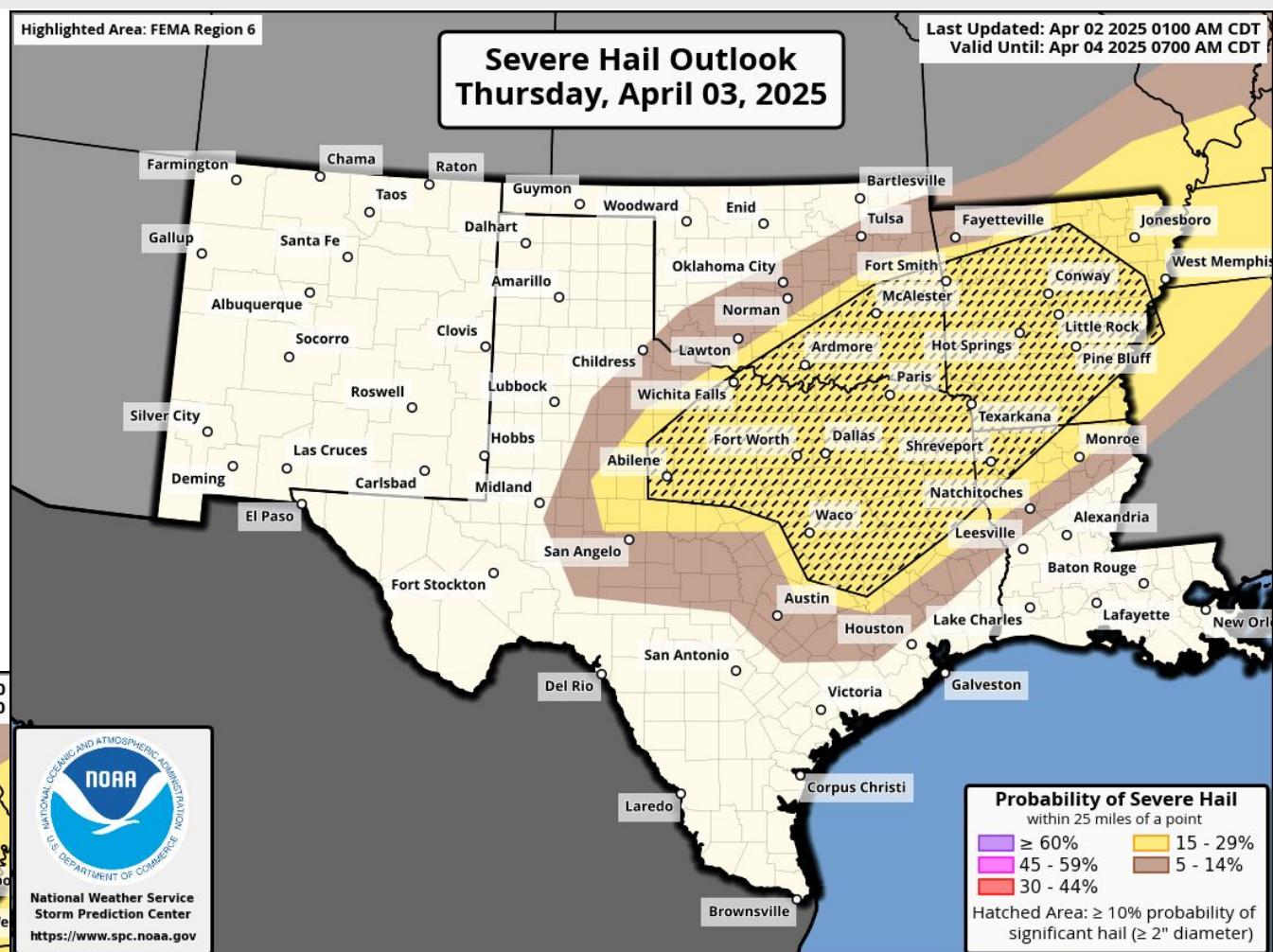

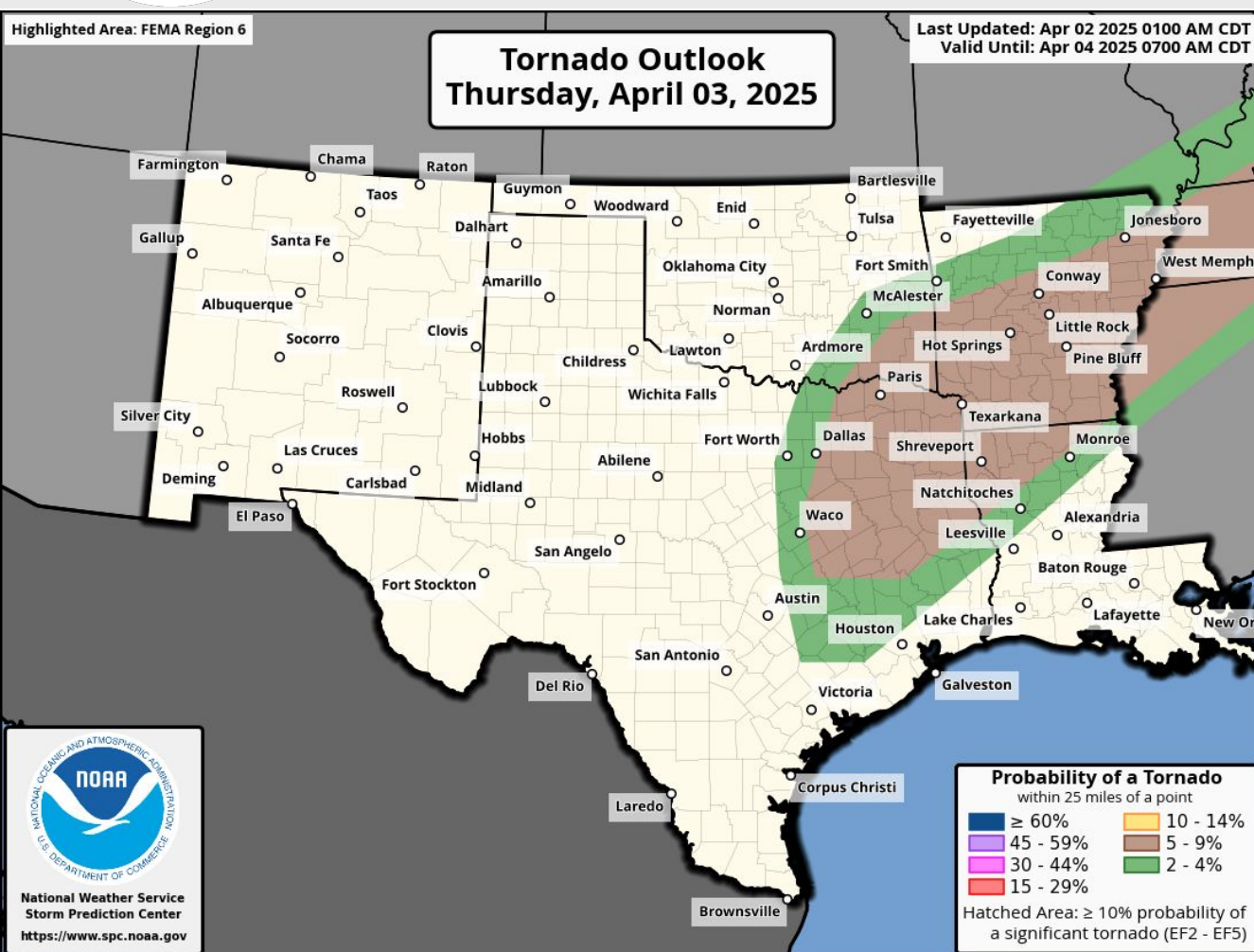


Excessive Rainfall Outlook



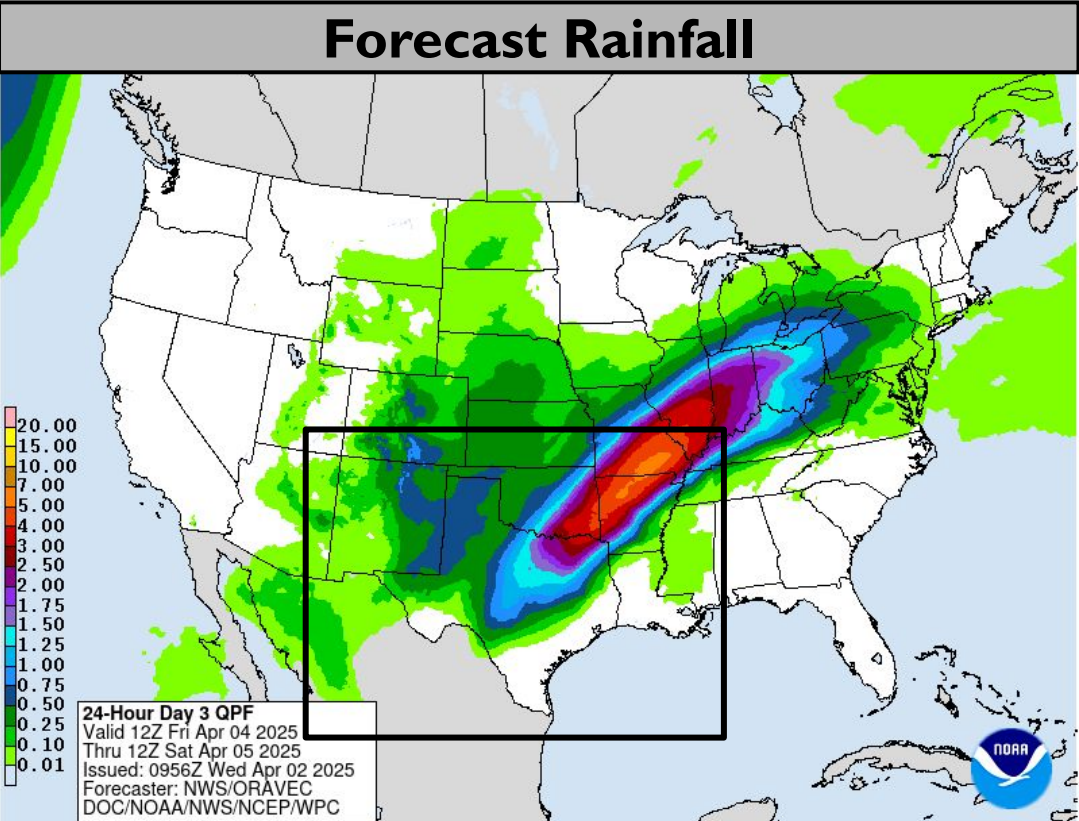
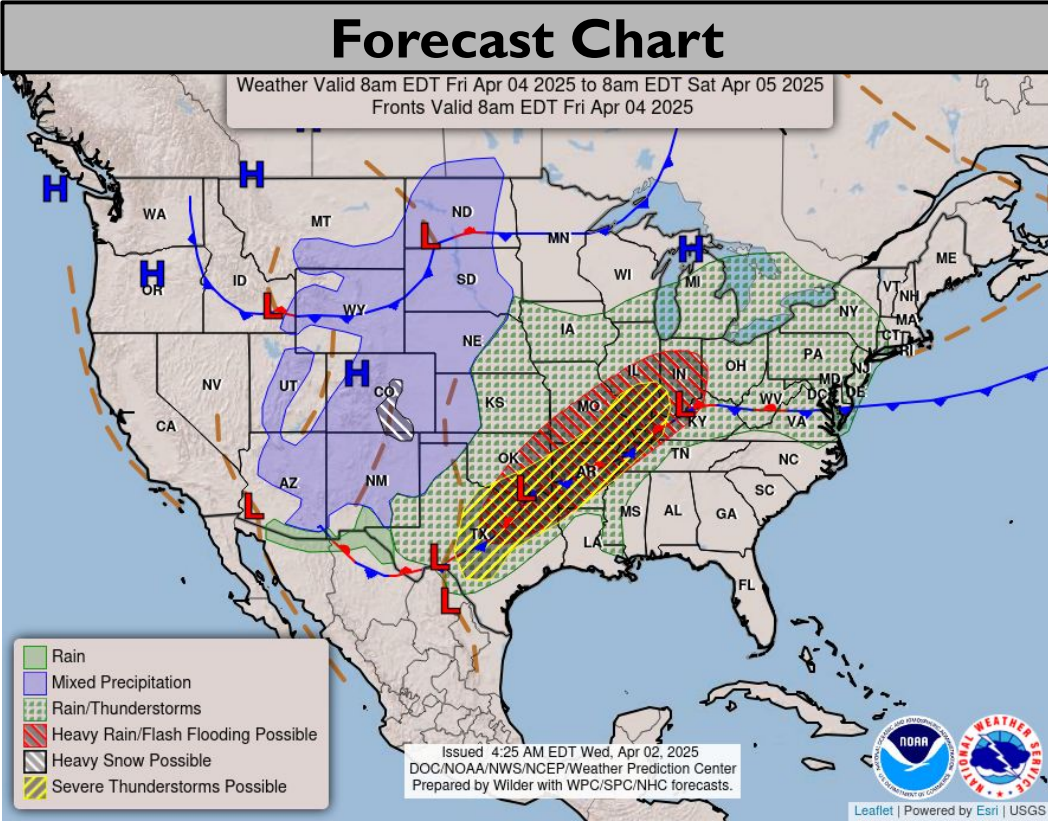


Tomorrow's Tornado & Severe Wind / Hail Probabilities



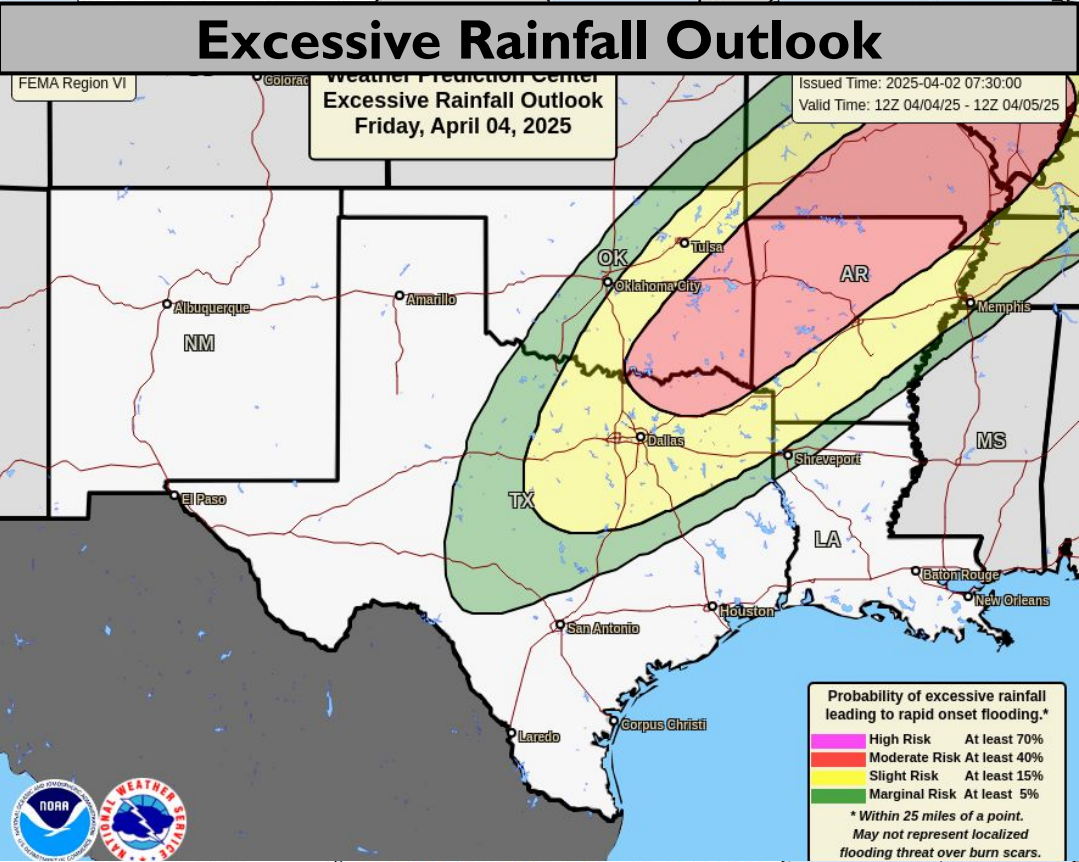
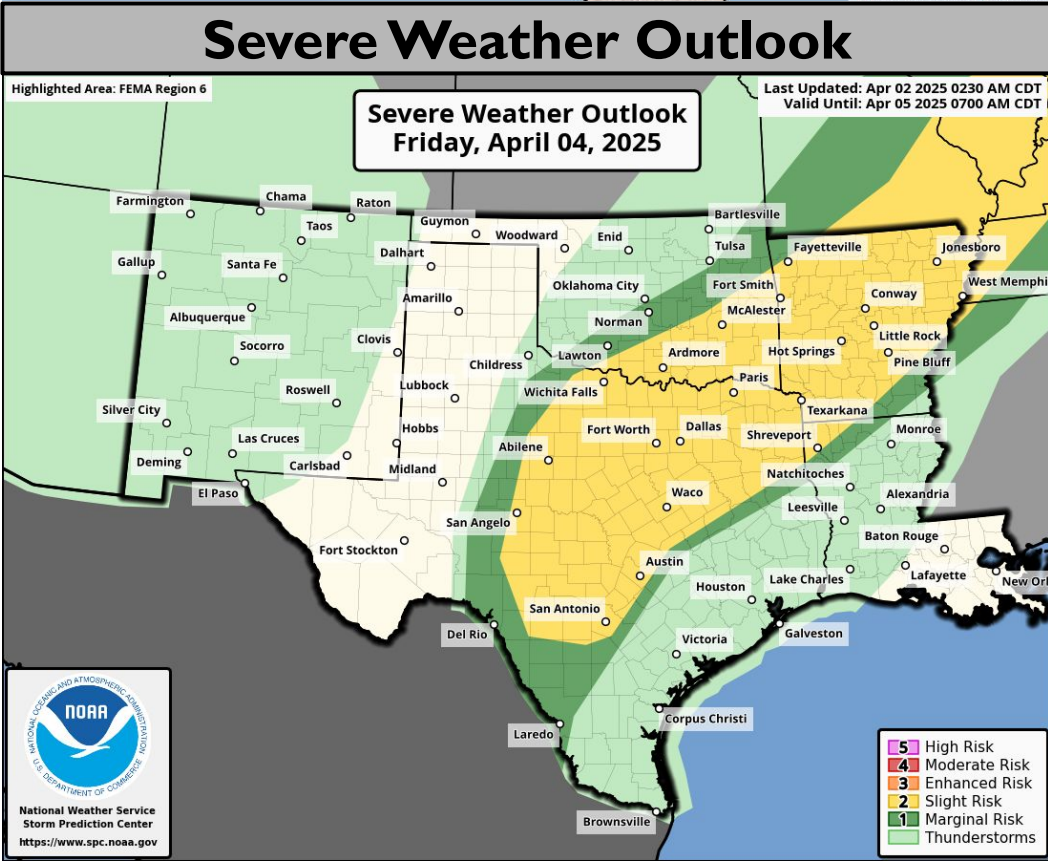


Friday's Weather



Moderate risk (level 3 of 4) for flash flooding in SE OK, NW AR, NETX.

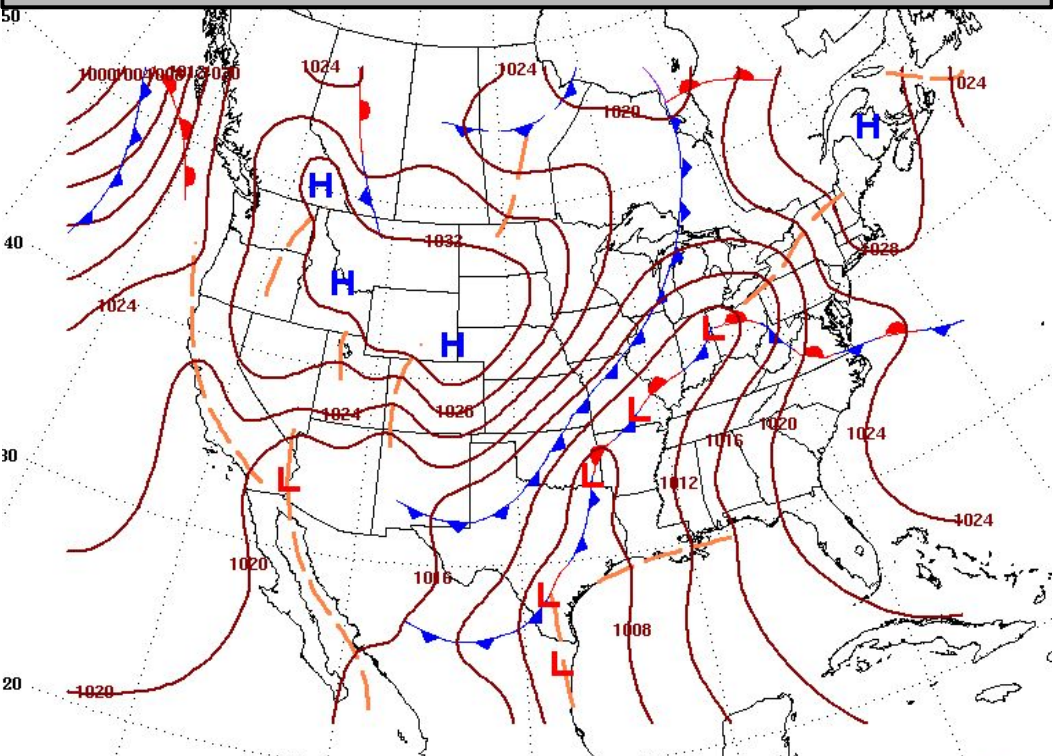
Slight risk (level 2 of 5) for severe thunderstorms for SE OK, AR, SW/NTX, NW LA.



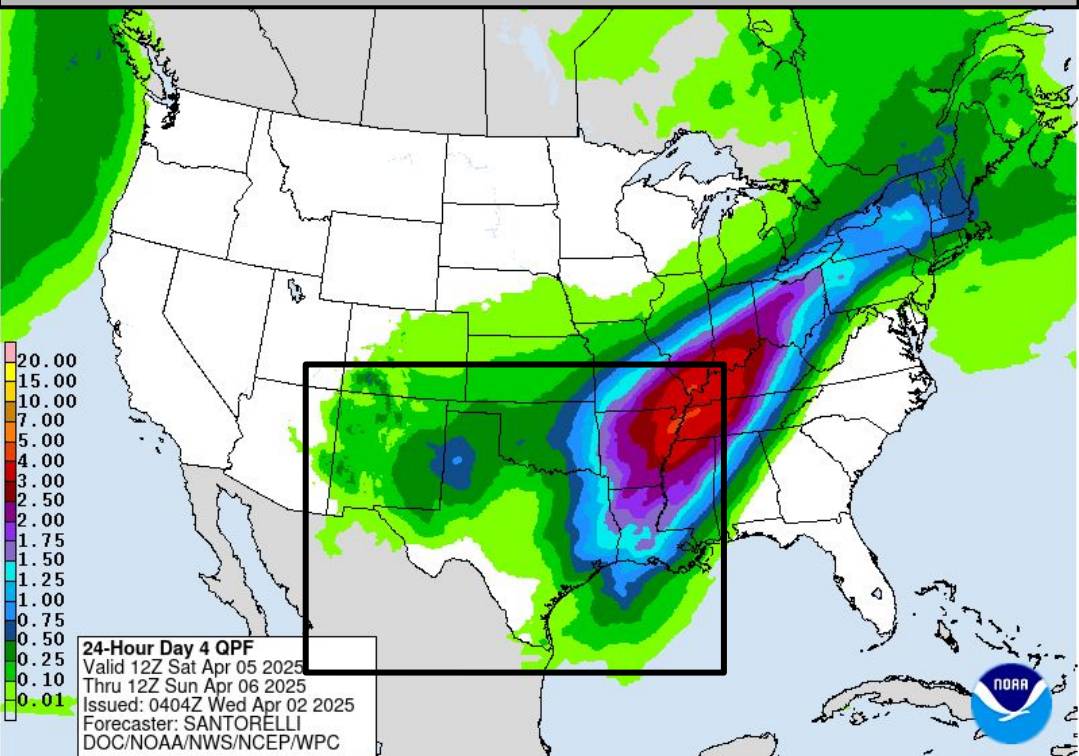


Saturday's Weather

Forecast Chart



Forecast Rainfall



Moderate risk (level 3 of 4) for flash flooding in NE AR.

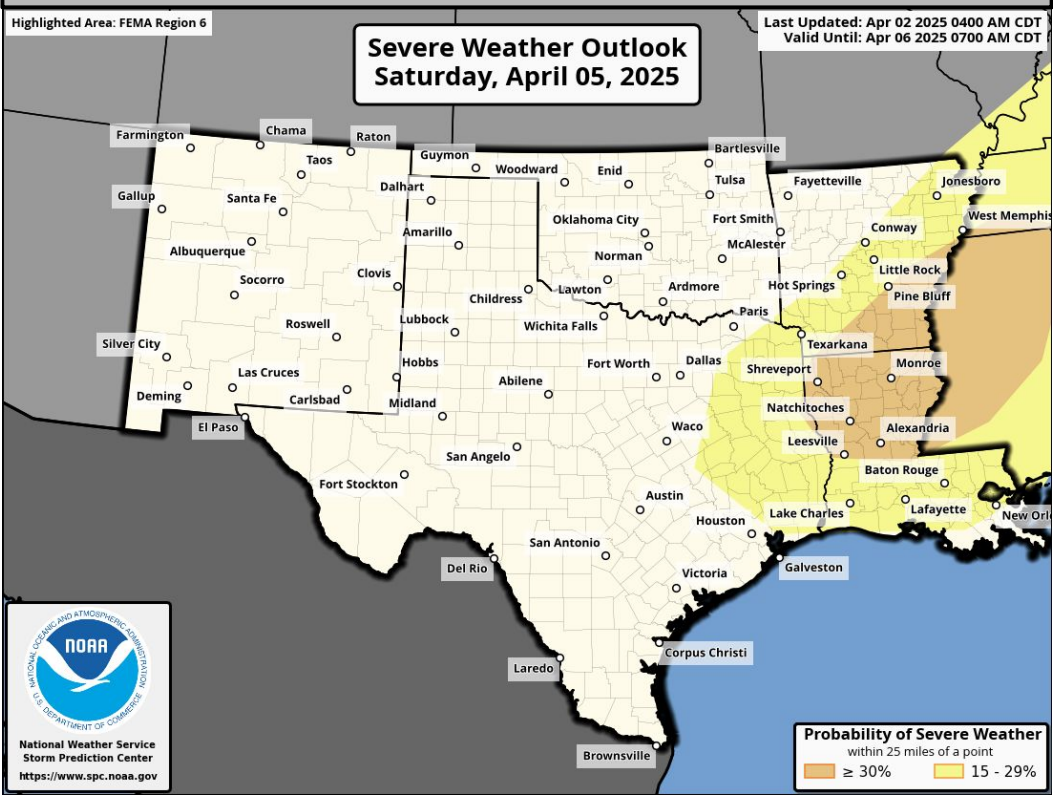
Enhanced risk (level 3 of 5) for severe thunderstorms for SE AR, N LA.

Slight risk (level 2 of 4) for excessive rainfall in E OK, W/S AR, E TX, N LA.

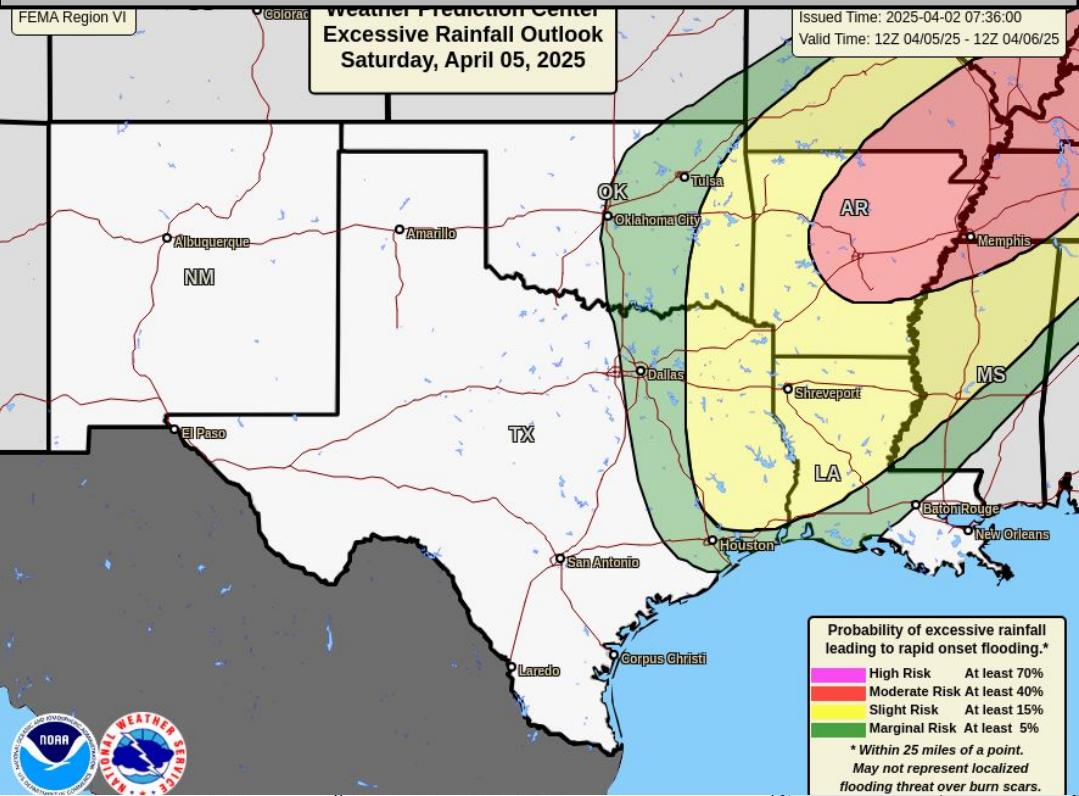
Slight risk (level 2 of 5) for severe thunderstorms for E TX, AR, S LA.

Minor impacts (level 2 of 5) for snow in NM, TX/OK Panhandles.

Severe Weather Outlook



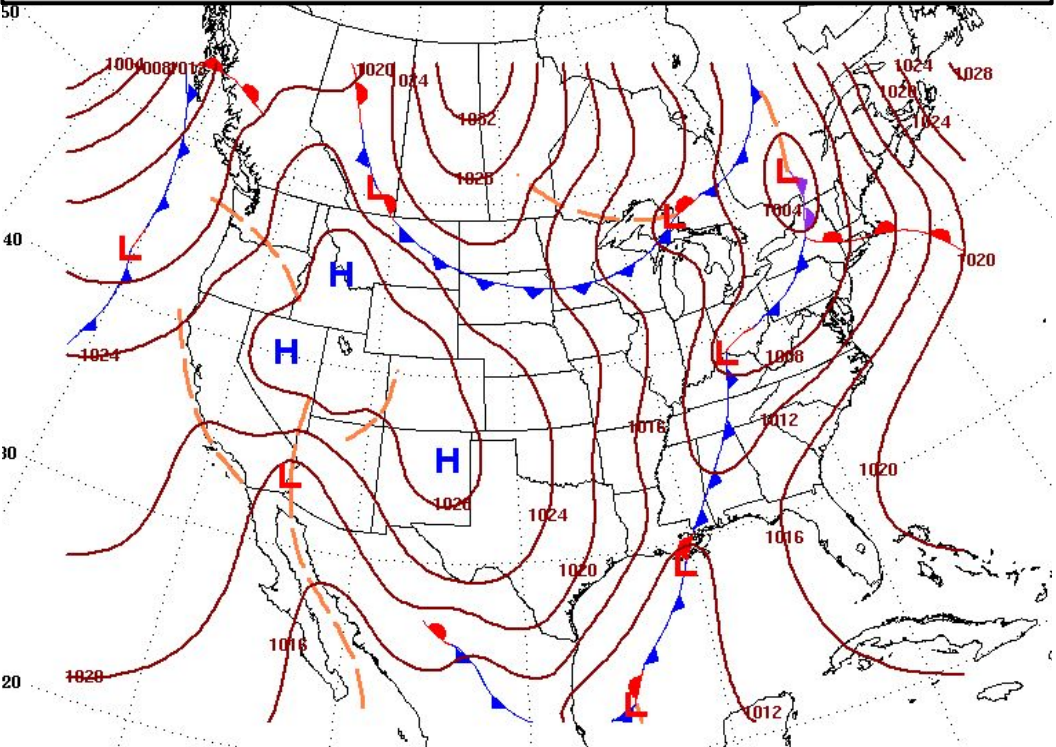
Excessive Rainfall Outlook



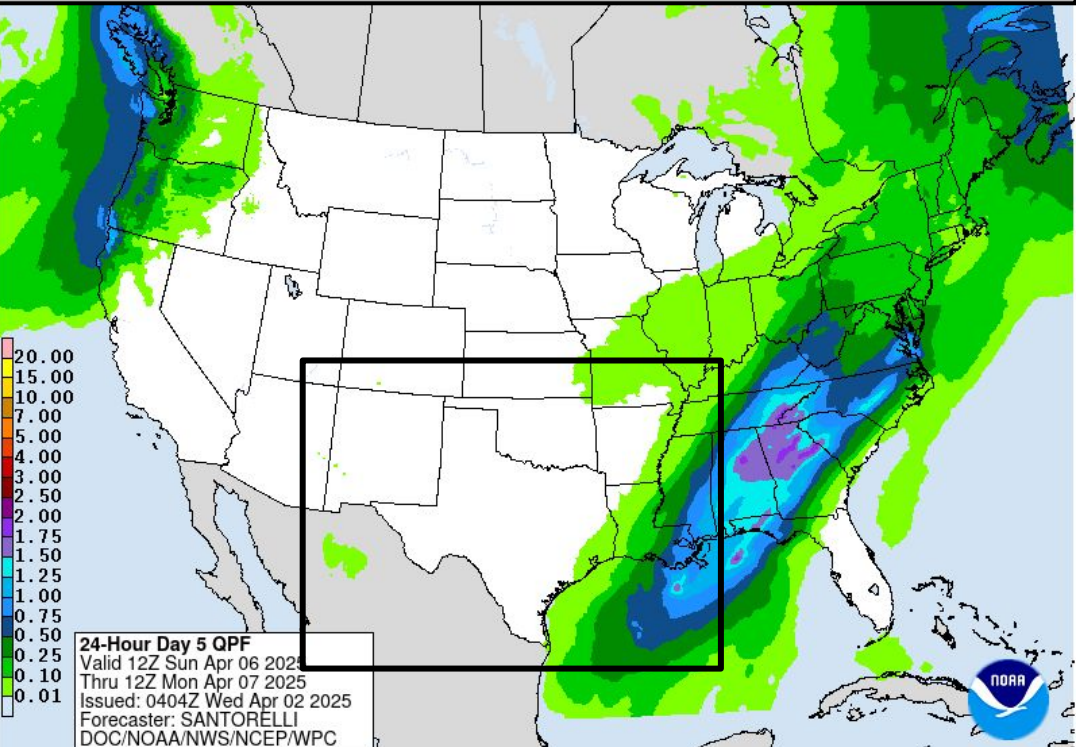


Sunday's Weather

Forecast Chart

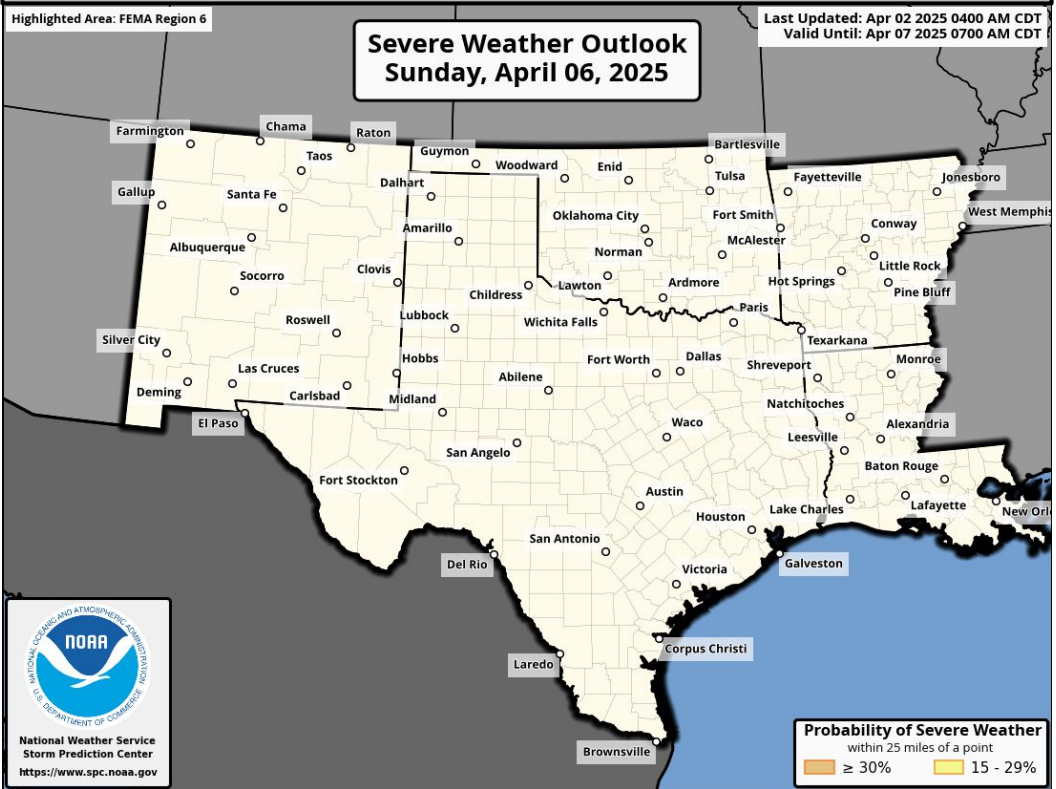


Forecast Rainfall

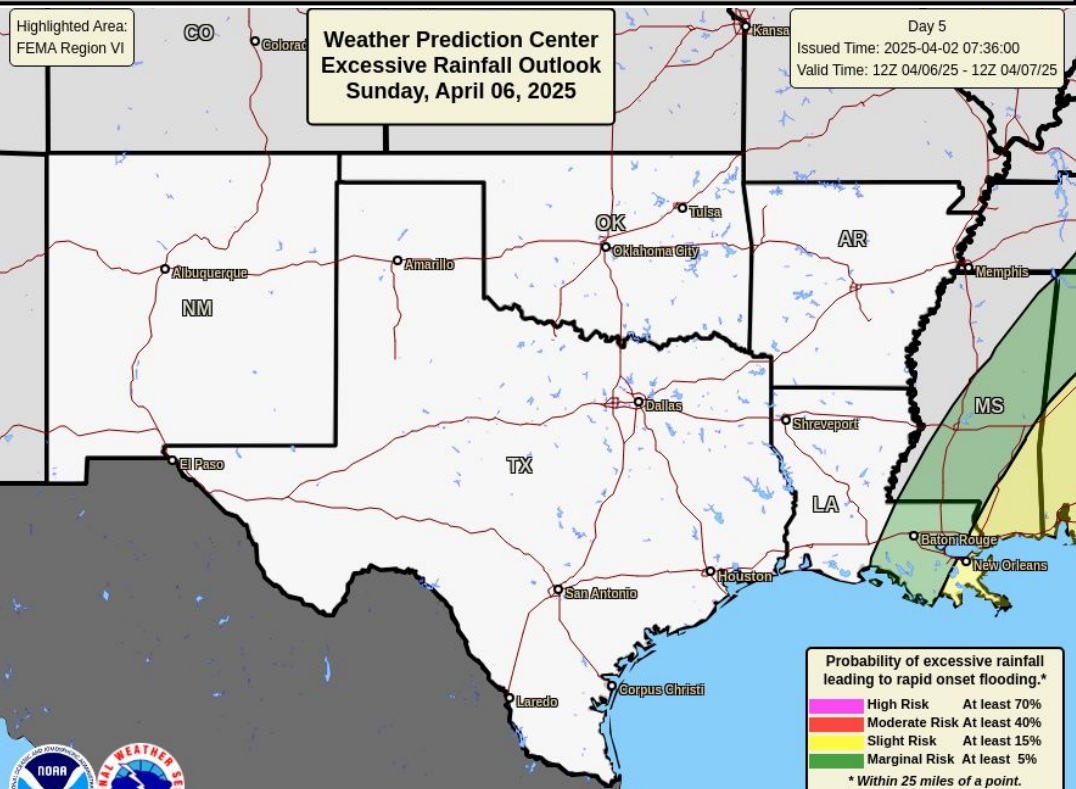


Slight risk (level 2 of 4) for flash flooding in SE LA.

Severe Weather Outlook

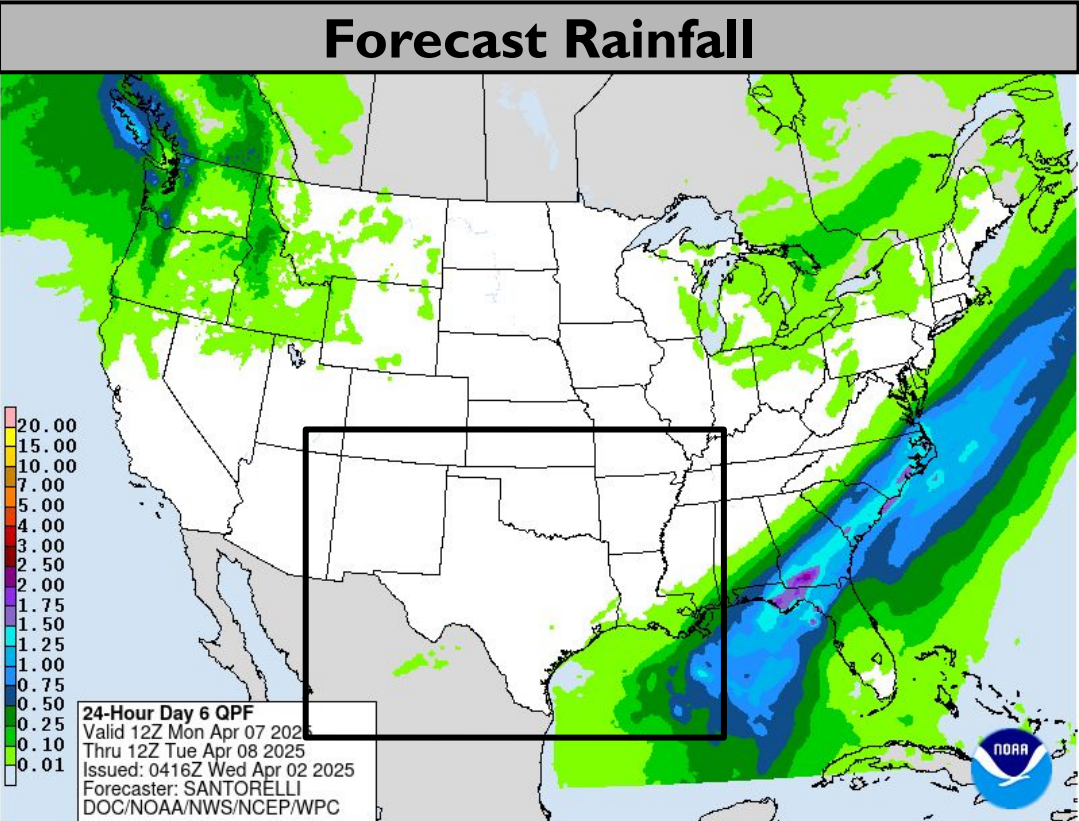
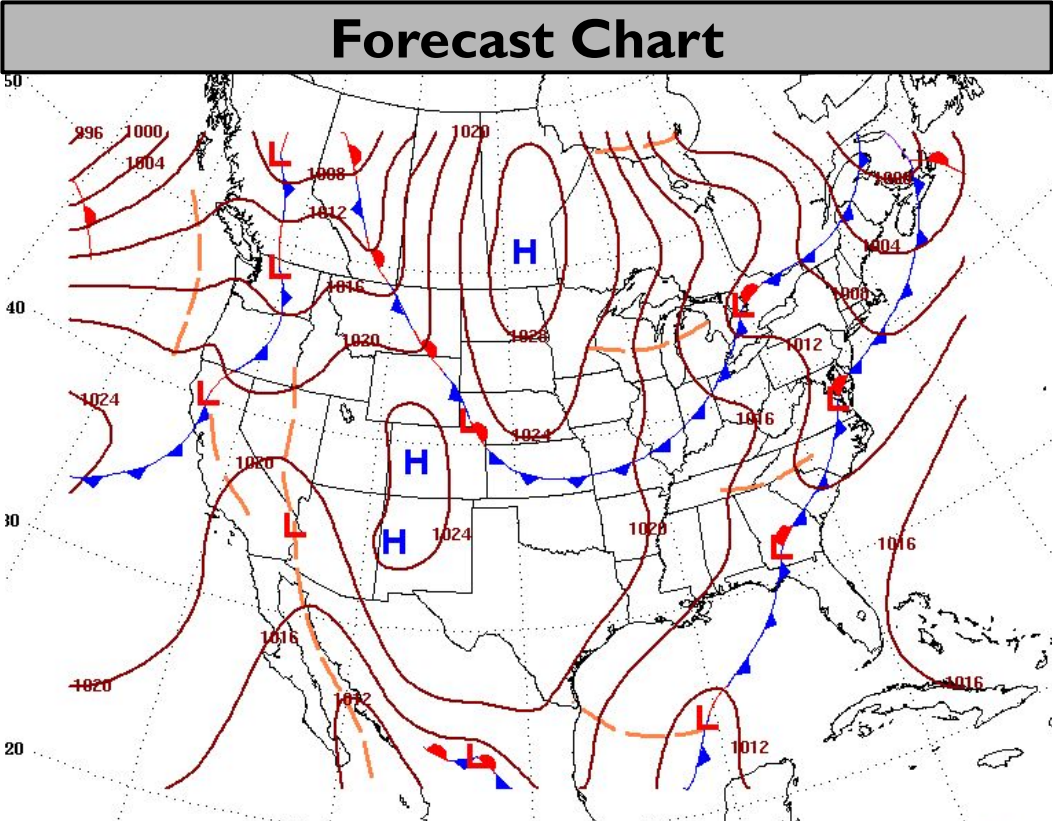


Excessive Rainfall Outlook

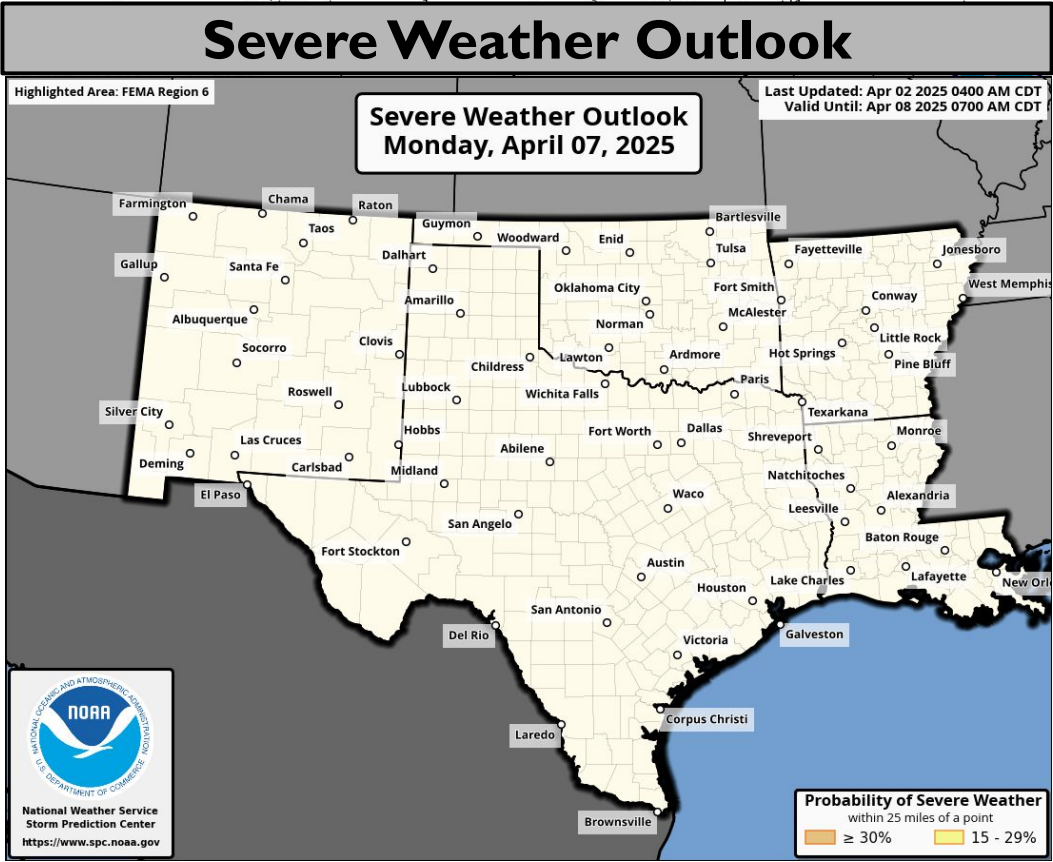




Monday's Weather



No significant weather expected.



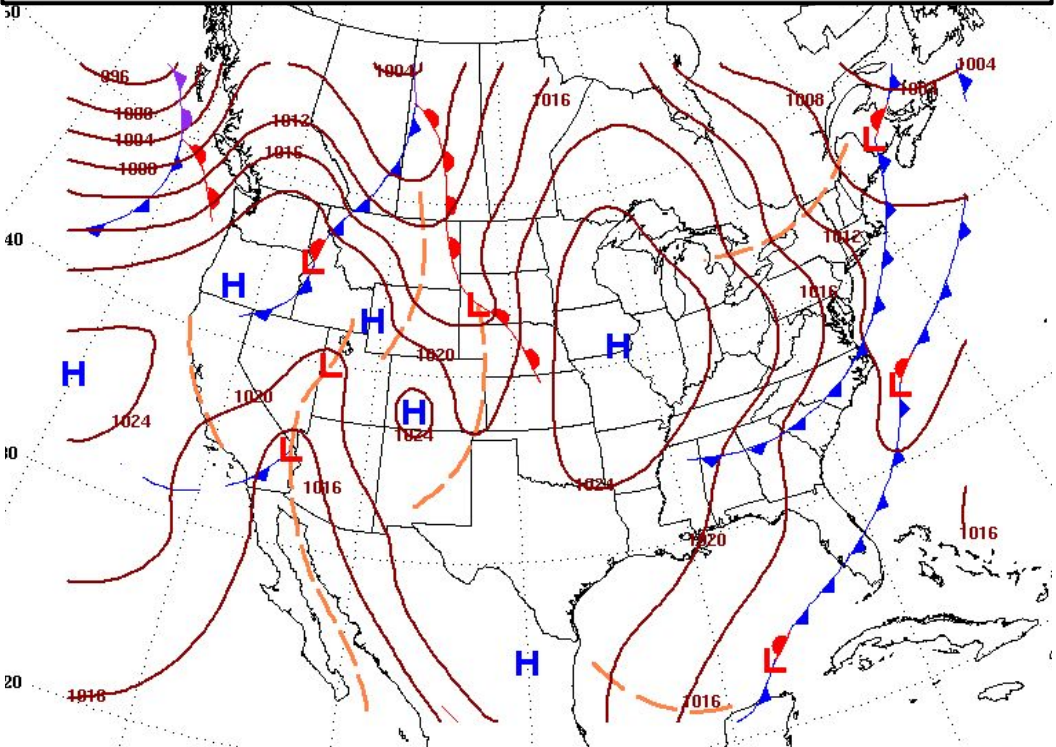
Excessive Rainfall Outlooks
not available beyond Day 5



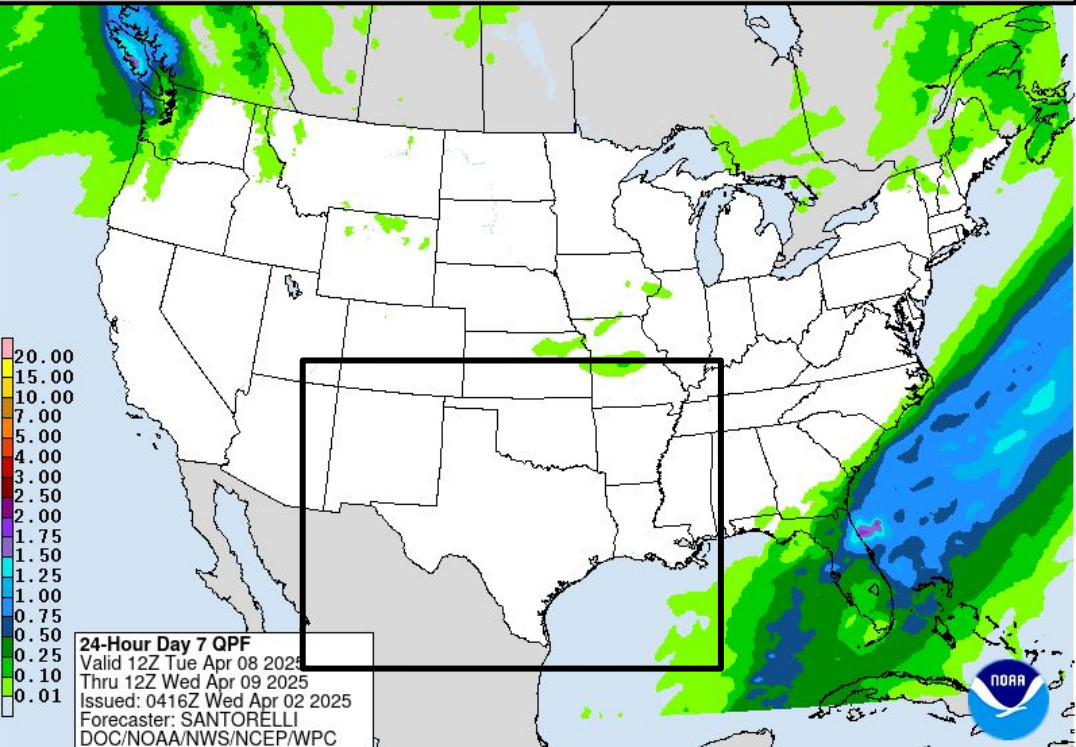


Tuesday's Weather

Forecast Chart

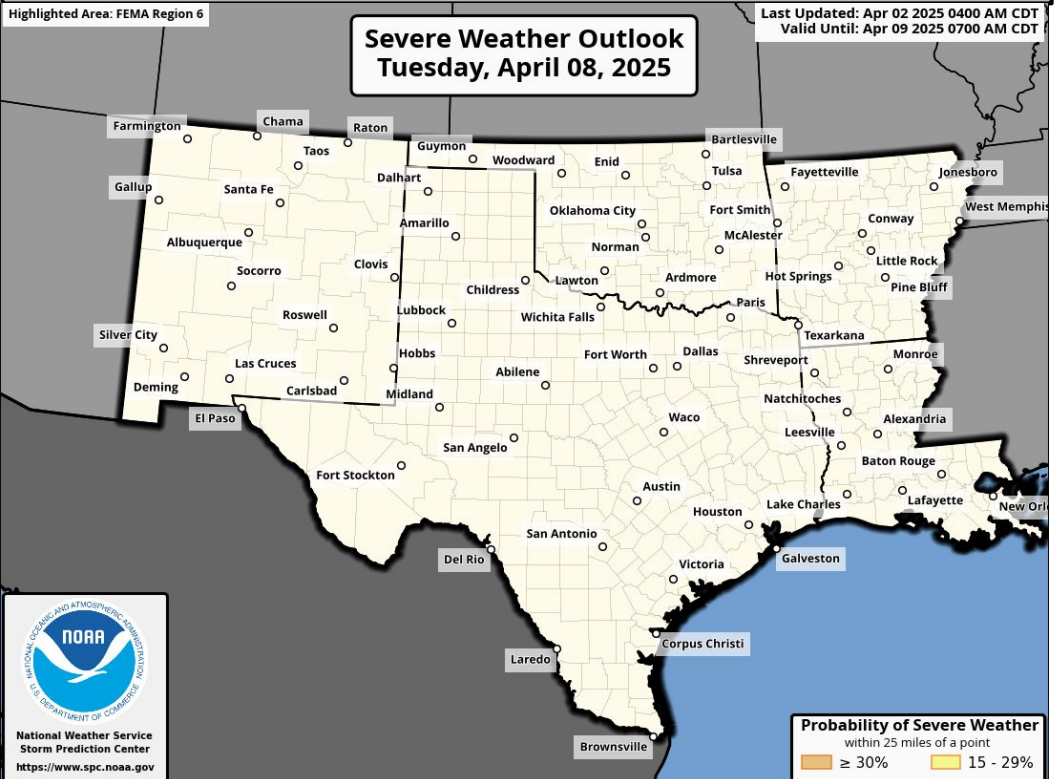


Forecast Rainfall



No significant weather expected.

Severe Weather Outlook

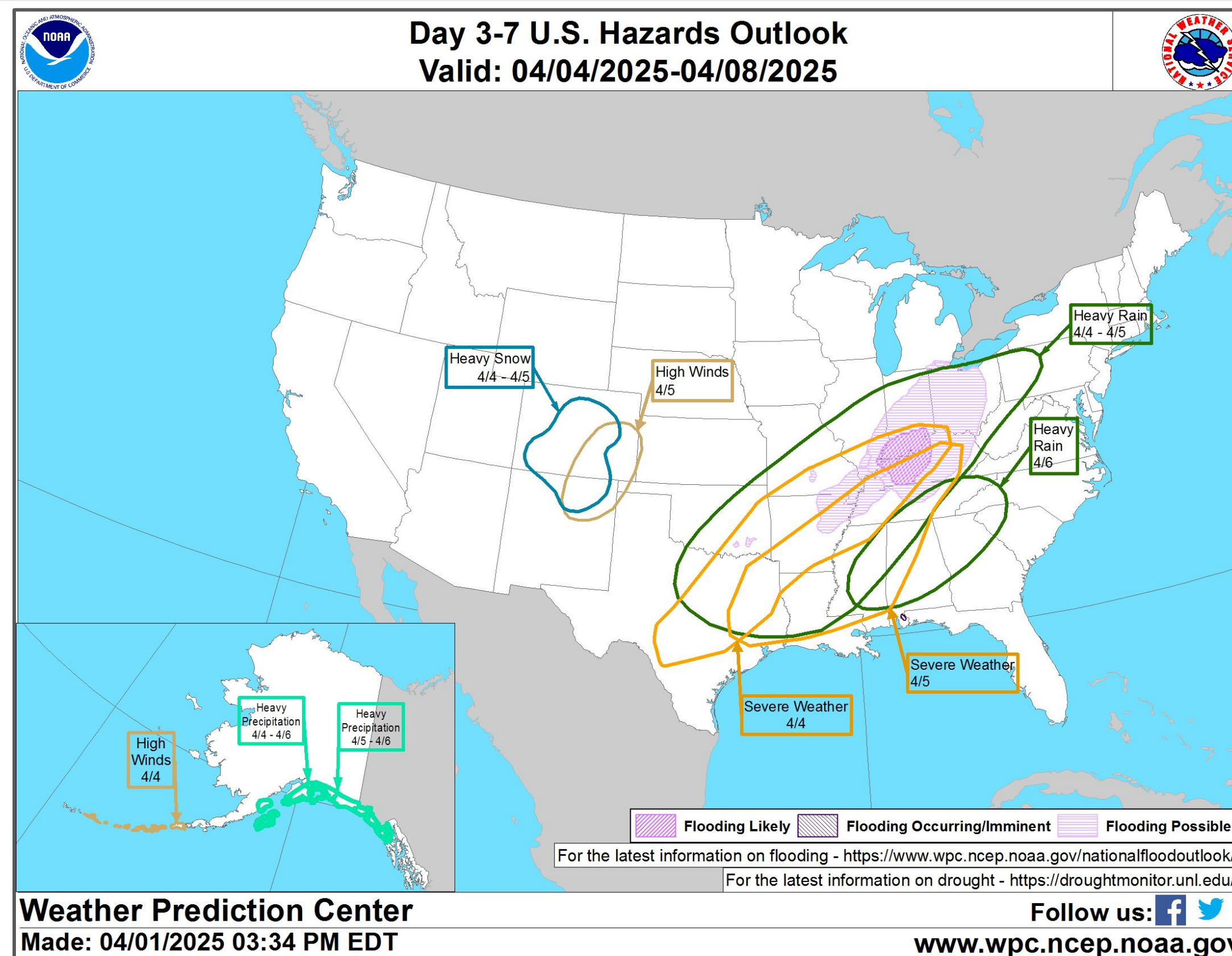


Excessive Rainfall Outlooks
not available beyond Day 5





“Day 3-7” Hazards Outlook



NOTE: These outlooks are issued in the afternoon and only issued on weekdays. Because of that and the fact that these slides are issued in the mornings:

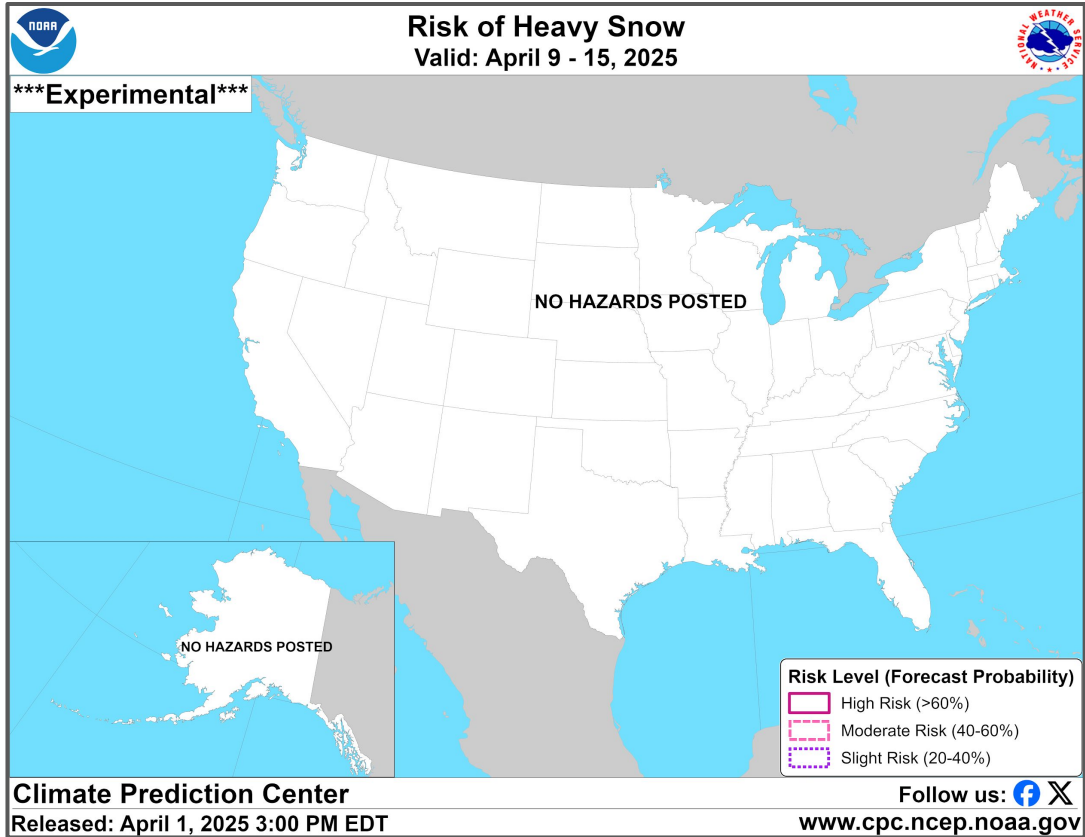
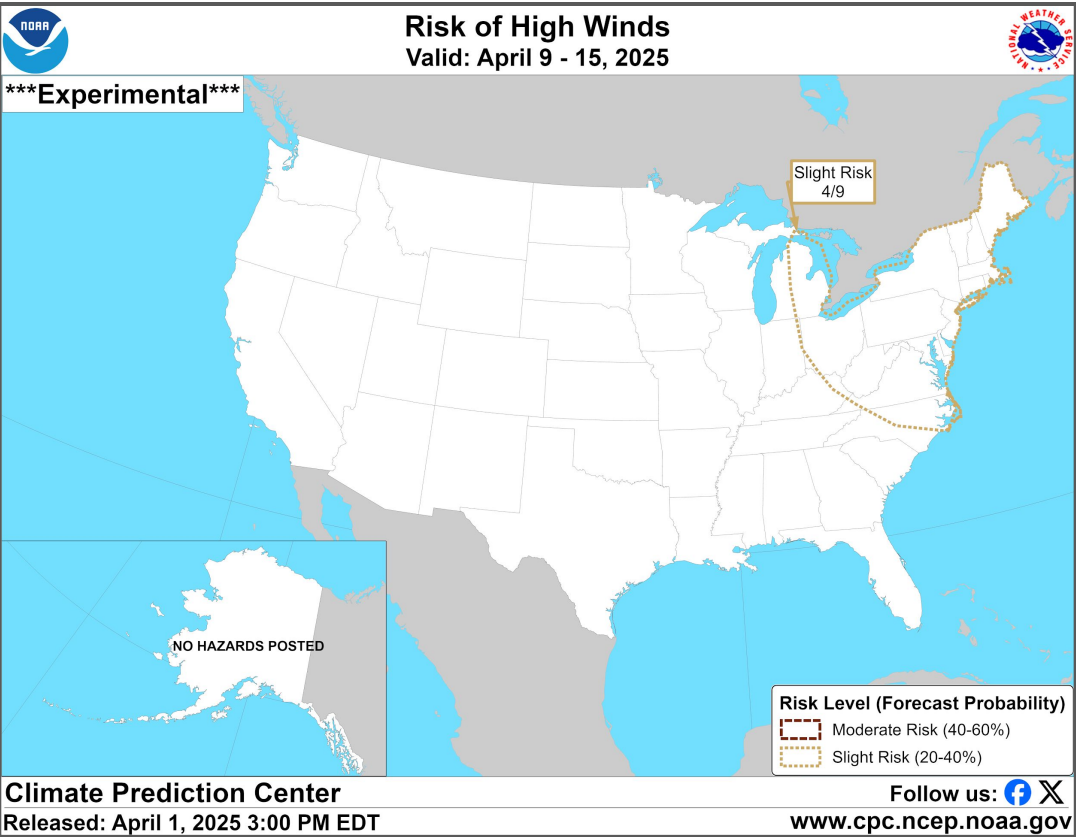
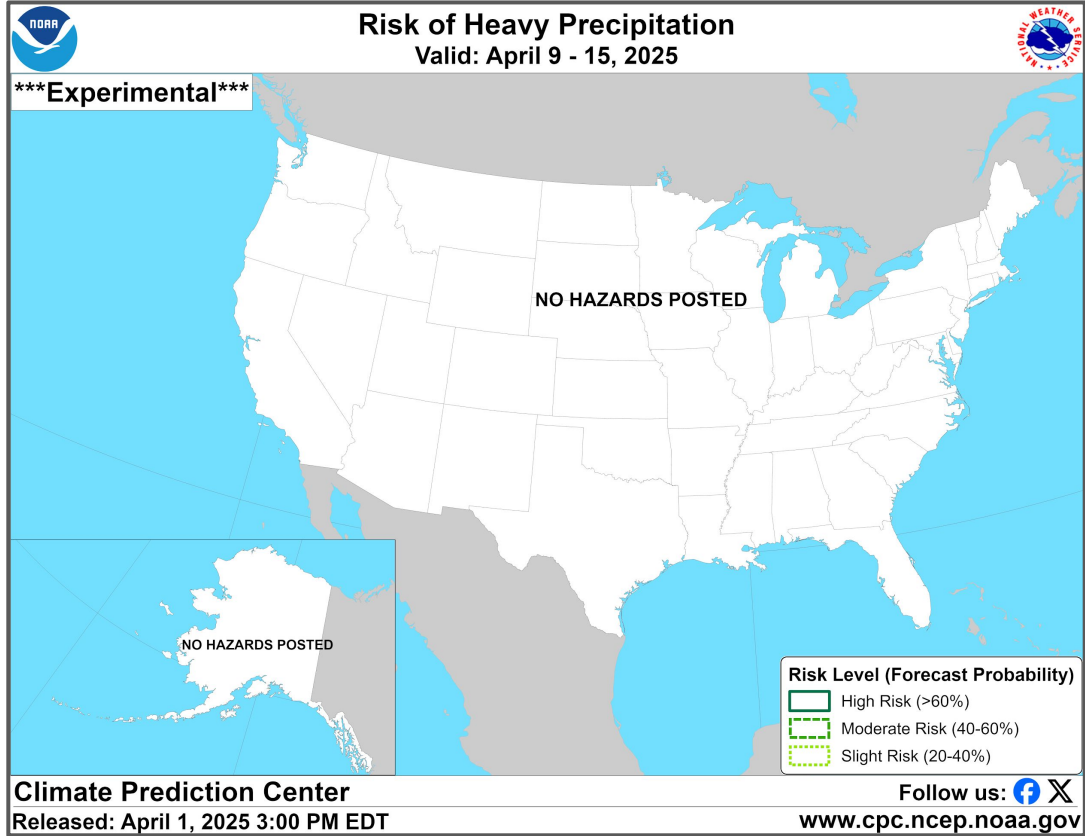
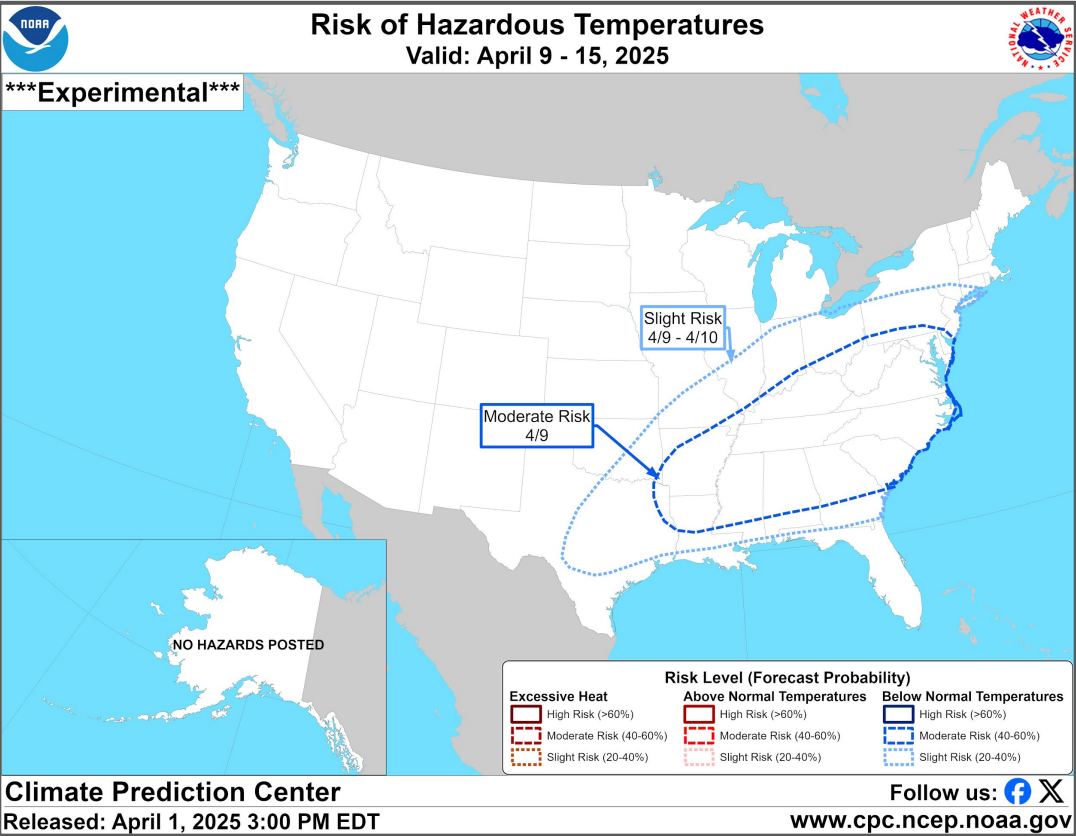
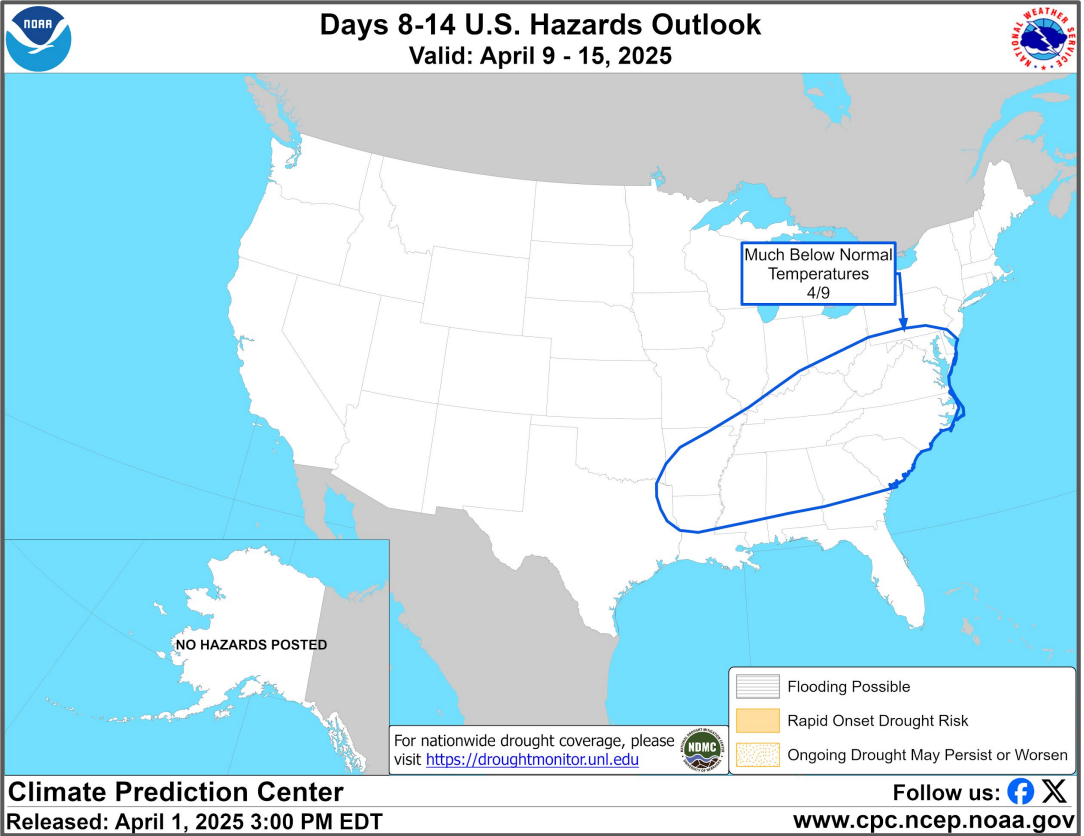
1. The “day 3-7” will really be days 2-6
2. This slide will be hidden on Mondays and Sundays so the data/information is not too old

For additional information on this outlook go to <https://www.wpc.ncep.noaa.gov/threats/threats.php>





“Day 8-14” Hazards Outlook



NOTE: These outlooks are issued in the afternoon and only issued on weekdays. Because of that and the fact that these slides are issued in the mornings:

1. The “day 8-14” will really be days 7-13
2. This slide will be hidden on Mondays and Sundays so the data/information is not too old

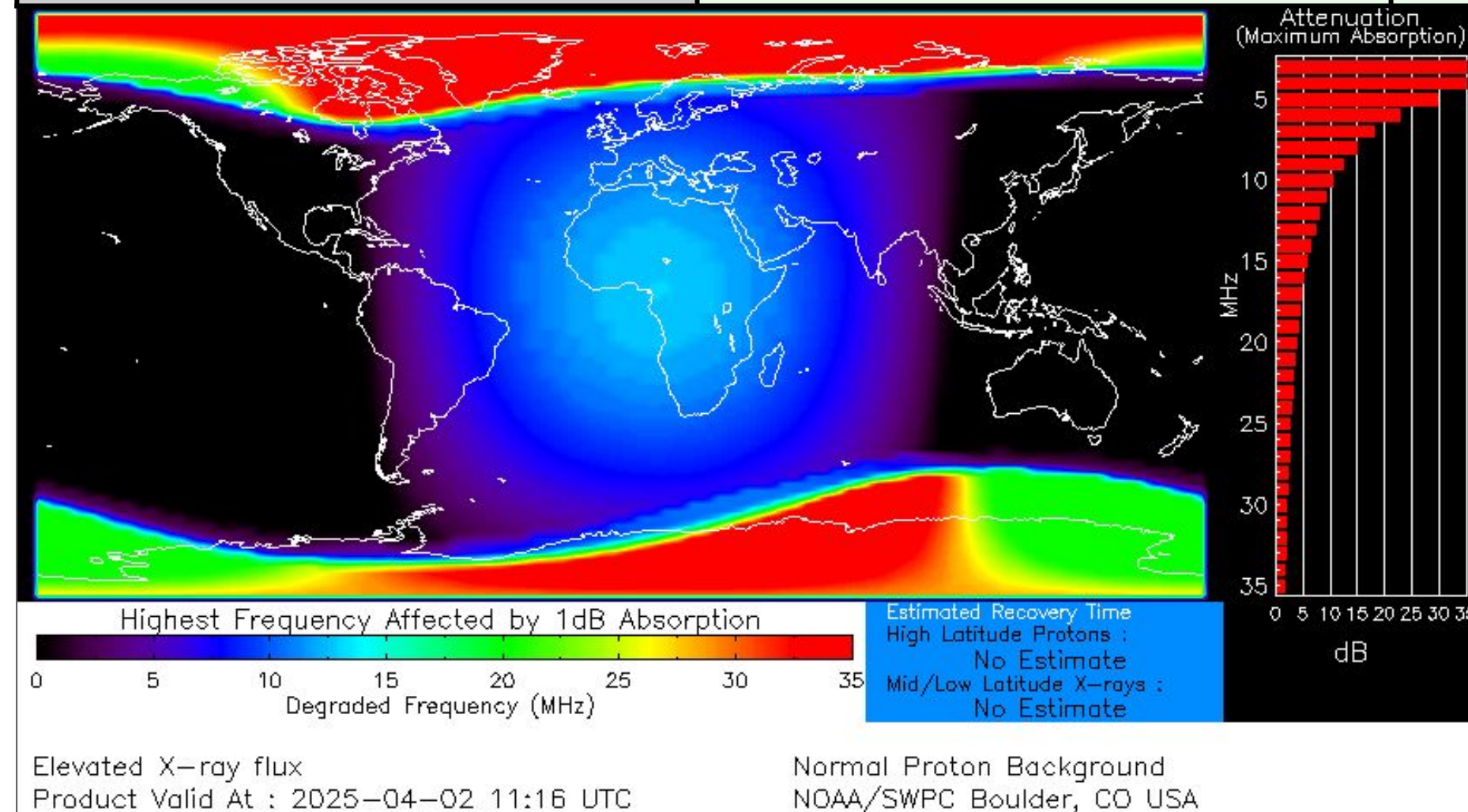
For additional information on this outlook go to <https://www.cpc.ncep.noaa.gov/products/predictions/threats/threats.php>






Space Weather 3-Day Forecast

	Wednesday, Apr 2	Thursday, Apr 3	Friday, Apr 4
Geomagnetic Storms	Unsettled (Max Kp = 3)	Active (Max Kp = 4)	Minor G1 Storm (Max Kp = 5)
Solar Radiation Storm (S1-S5)	60%	25%	25%
Radio Blackout (R1-R2)	75%	75%	75%
Radio Blackout (R3-R5)	25%	25%	25%



[Description of the Space Weather Storm Scales](#)

[Latest 3-Day Space Weather Forecast](#)



Weather “Threat” Matrix for FEMA Region VI

Color	Definition	Criteria	Example(s)
Green	Little to None Safety: Rarely a Direct Threat to Life and Property Impact Potential: Typically Results in Little Inconvenience to Daily Routines	Severe: Marginal Risk from SPC Flooding: Minor flooding expected over localized areas Tropical: None Fire Weather: No Watches/Warnings, fuel moisture above 10% or green up active	<ul style="list-style-type: none"> Thunderstorms expected over LA this afternoon; a few may produce winds to knock down a few trees Something that happens almost every day in a particular season such as seabreeze storms in coastal TX
Yellow	Minor Safety: Rarely a Direct Threat to Life and Property Impact Potential: Typically Results in Some Inconvenience to Daily Life	Severe: Slight Risk from SPC Flooding: Nuisance flooded expected for a widespread area, or Minor flooding expected over isolated areas Tropical: A weak tropical wave expected to move towards or near any coastline Fire Weather: Red Flag Watches/Warnings and/or SPC outlines enhanced or critical fire outlook	<ul style="list-style-type: none"> 2-3 inches of rainfall expected over central AR today and tonight; some minor (brief) street flooding possible Scattered severe storms possible, one or two tornadoes expected, along with reports of strong winds/wind damage and ~1" hail
Orange	Moderate Safety: Often Threatening to Life and Property, Some Damage Unavoidable Impact Potential: Typically Results in Minor Disruption to Daily Life	Severe: Enhanced Risk from SPC Flooding: Minor flooding expected over a widespread area (including urban locations), or Moderate flooding expected over isolated areas Tropical: A Tropical Storm expected to move towards or near any coastline Fire: Critical fire outlook for more than 2 consecutive days, Warnings for 2 or more consecutive days, D3-D4 drought conditions	<ul style="list-style-type: none"> A snow/sleet mix is expected to move through or near the DFW area tomorrow morning; travel impacts likely Numerous severe storms possible, a few tornadoes possible along with several reports of wind damage along with damaging hail Some large fires reported, burn bans advertised, critical conditions expected
Red	Major Safety: Extensive Property Damage Likely, Life Saving Actions Also will be Needed Impact Potential: Will likely result in Large Disruption to Daily Life	Severe: Moderate Risk from SPC Flooding: Moderate flooding expected over a widespread area (including urban locations) Tropical: A Hurricane expected to move towards or near any coastline Fire: Large areas of critical conditions for 2 or more days, Warnings for 3 or more days, Severe to extreme drought	<ul style="list-style-type: none"> A Category 1 hurricane will be moving towards the NW Gulf in the next few days Widespread severe storms likely, strong tornadoes, widespread wind damage, and destructive hail Large fires ongoing throughout the area with critical fire weather conditions expected to continue
Purple	Extreme Safety: Property Damage Unavoidable, Immediate Action to Save Life will be Needed Impact Potential: Typically Results in Long-Lived Widespread Major Disruption to Daily Life	Severe: High Risk from SPC Flooding: Major flooding expected over a widespread area (including urban locations) Tropical: A Major Hurricane (Cat3 or greater) expected to move towards or near any coastline Fire: Large area of critical conditions for 2 or more days, Warnings for 3 or more days, Long term (months) of severe to extreme drought	<ul style="list-style-type: none"> A Category 4 hurricane is headed towards the SE LA; major storm surge, flooding and damaging winds anticipated to begin tomorrow Widespread severe storms expected, tornado outbreak probable with long-lived, very widespread and particularly intense storms

Criteria for the color codes in this briefing is to the left, please provide any feedback to
sr-srh.roc@noaa.gov



National Weather Service

Southern Region Headquarters

Regional Operations Center

Fort Worth, TX



Phone: (682) 703-3747



Facebook: NWSSouthern



E-mail: sr-srh.roc@noaa.gov



X: NWSSouthern

WWW

Web: www.weather.gov/srh

