

Texas Division of Emergency Management Texas State Operations Center

Situation Awareness Brief



Wednesday, April 2nd, 2025
As of 0900 CDT

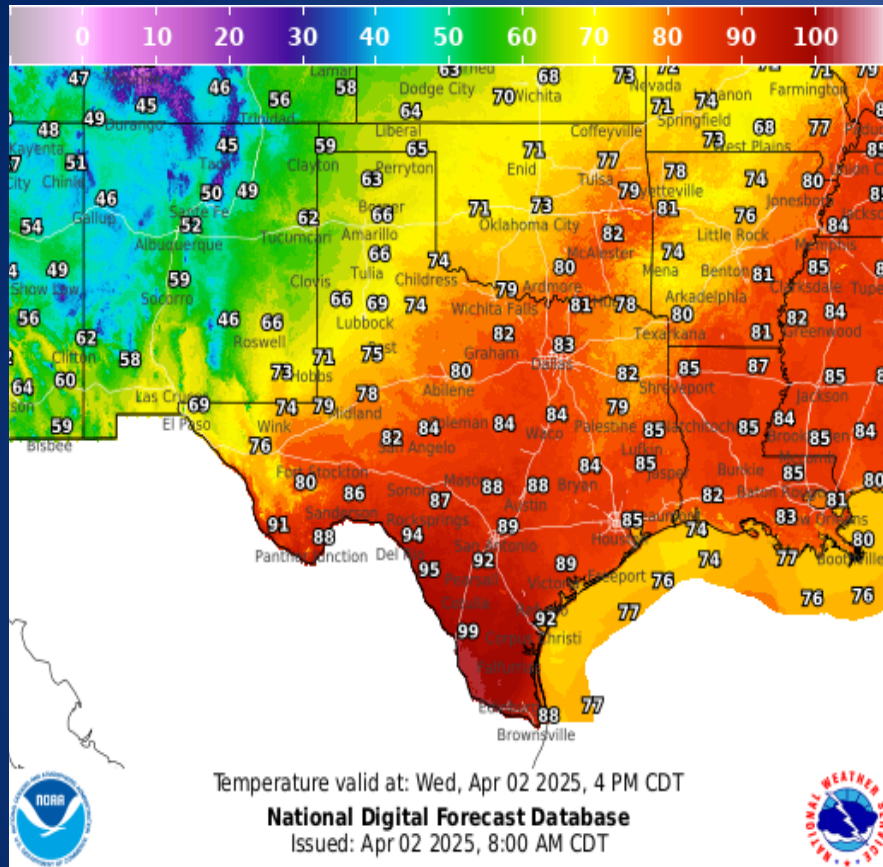
Incidents Reported to the State Operations Center (last 24 hours)

DATE	SUBJECT	LOCATION
04/01/25	Final Report of a Hazardous Materials Spill	Brazoria County
04/02/25	Preliminary Earthquake Report (M3.0)	Karnes County

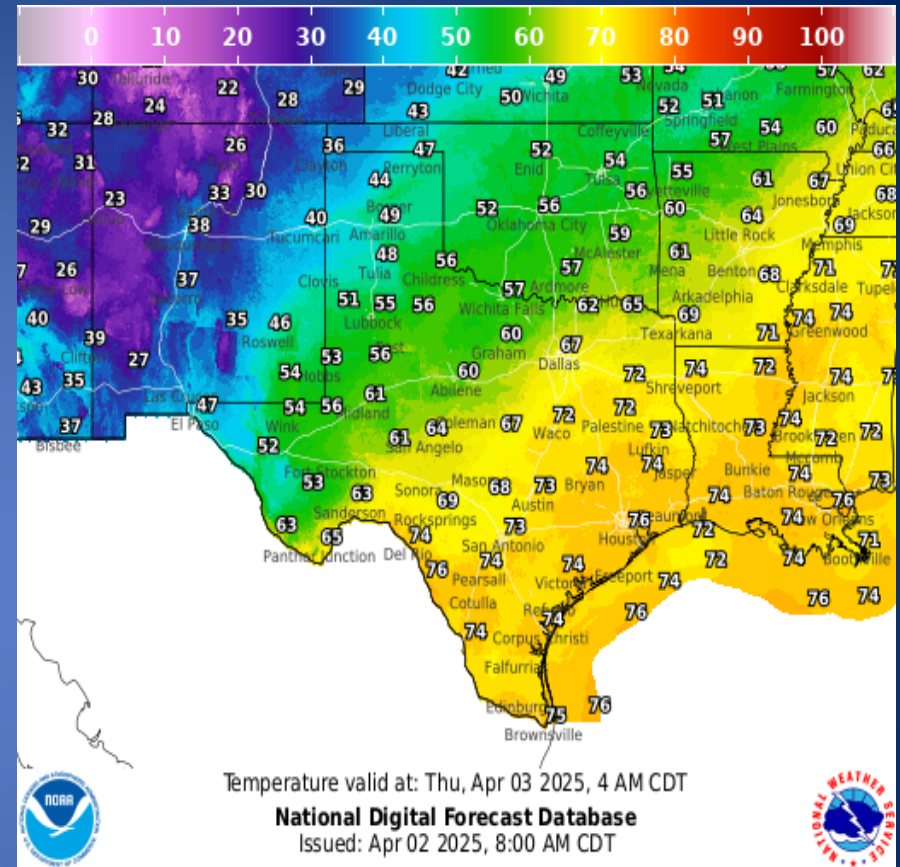
Informational Products Distributed by the State Operations Center

DATE	SUBJECT
04/01/25	NWS West Gulf RFC: Expect Rounds of Showers and Thunderstorms, Then Expect Rivers to Respond
04/01/25	NWS Norman, OK: Fire & Severe Weather Update
04/01/25	NWS Brownsville: News: Quick Summary for the Historic March 26-28 Flood Now Available
04/01/25	NWS Houston/Galveston: Multiple Days of Severe Weather Possible
04/02/25	NWS Austin/San Antonio: Situation Report Severe Storms Possible Today Through Friday/Saturday AM
04/01/25	NWS Fort Worth: Multiple Rounds of Severe Weather and Flooding Expected This Week
04/01/25	NWS Amarillo: Fire Weather Briefing for Today
04/01/25	NWS Brownsville: News: Quick Summary for the Historic March 26-28 Flood Now Available
04/02/25	NWS Lake Charles, LA: Warm and Windy Conditions with Next Chance for Rain Saturday
04/02/25	NWS Shreveport, LA: Weather Outlook

Weather Forecast

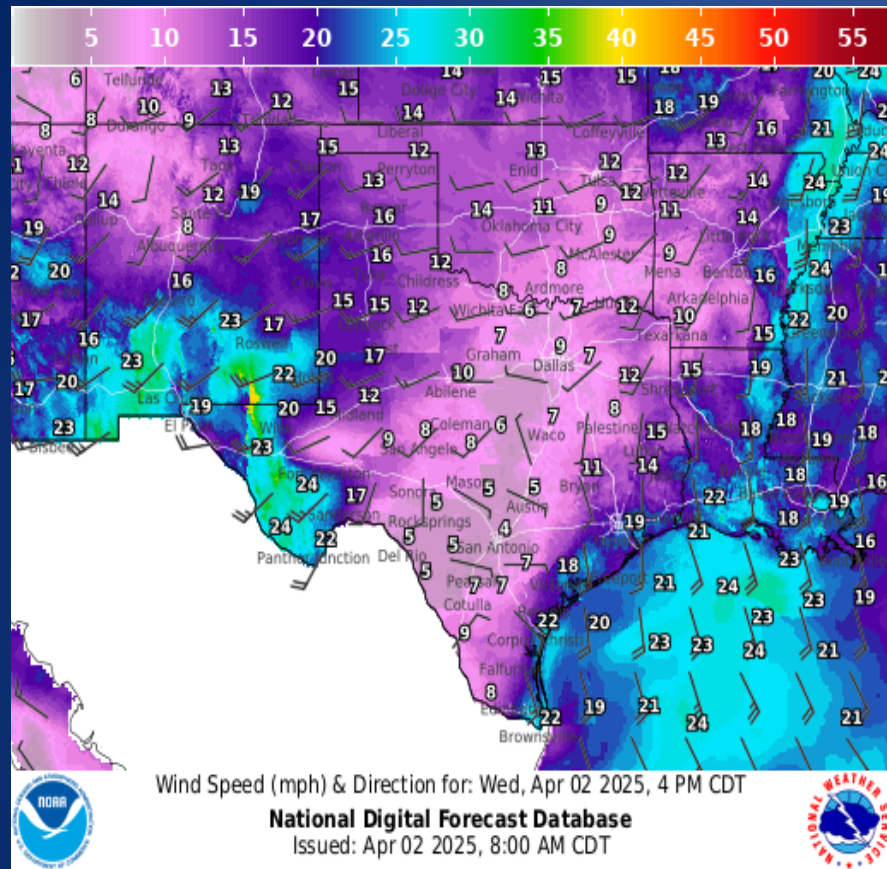


Highs

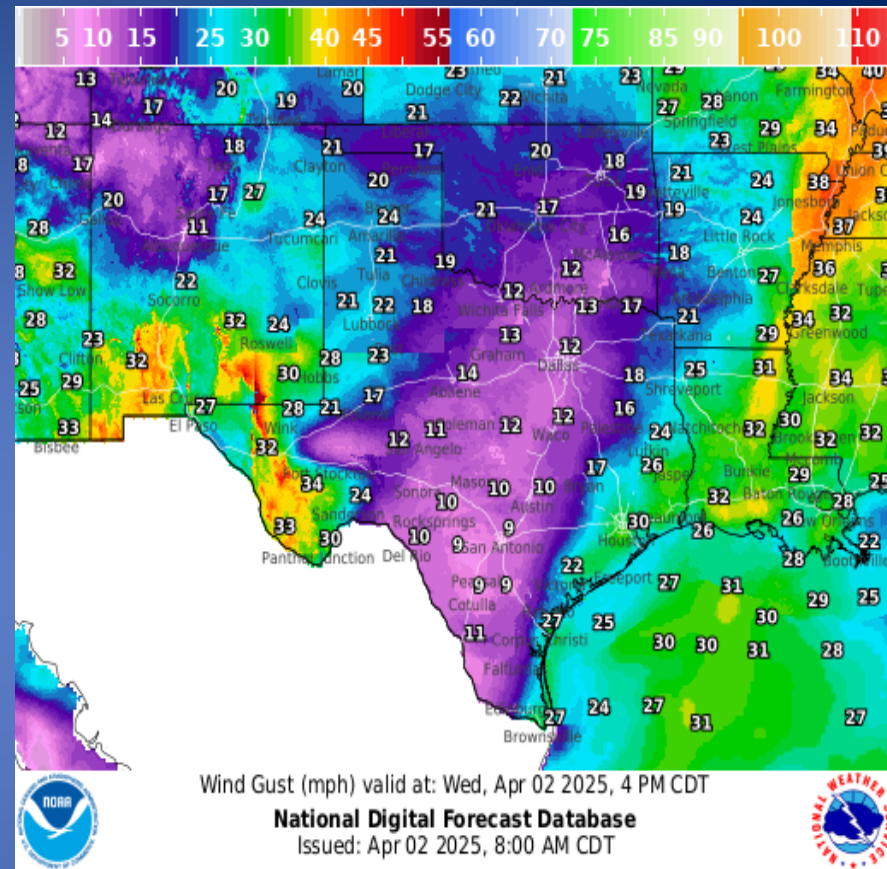


Lows

Weather Forecast

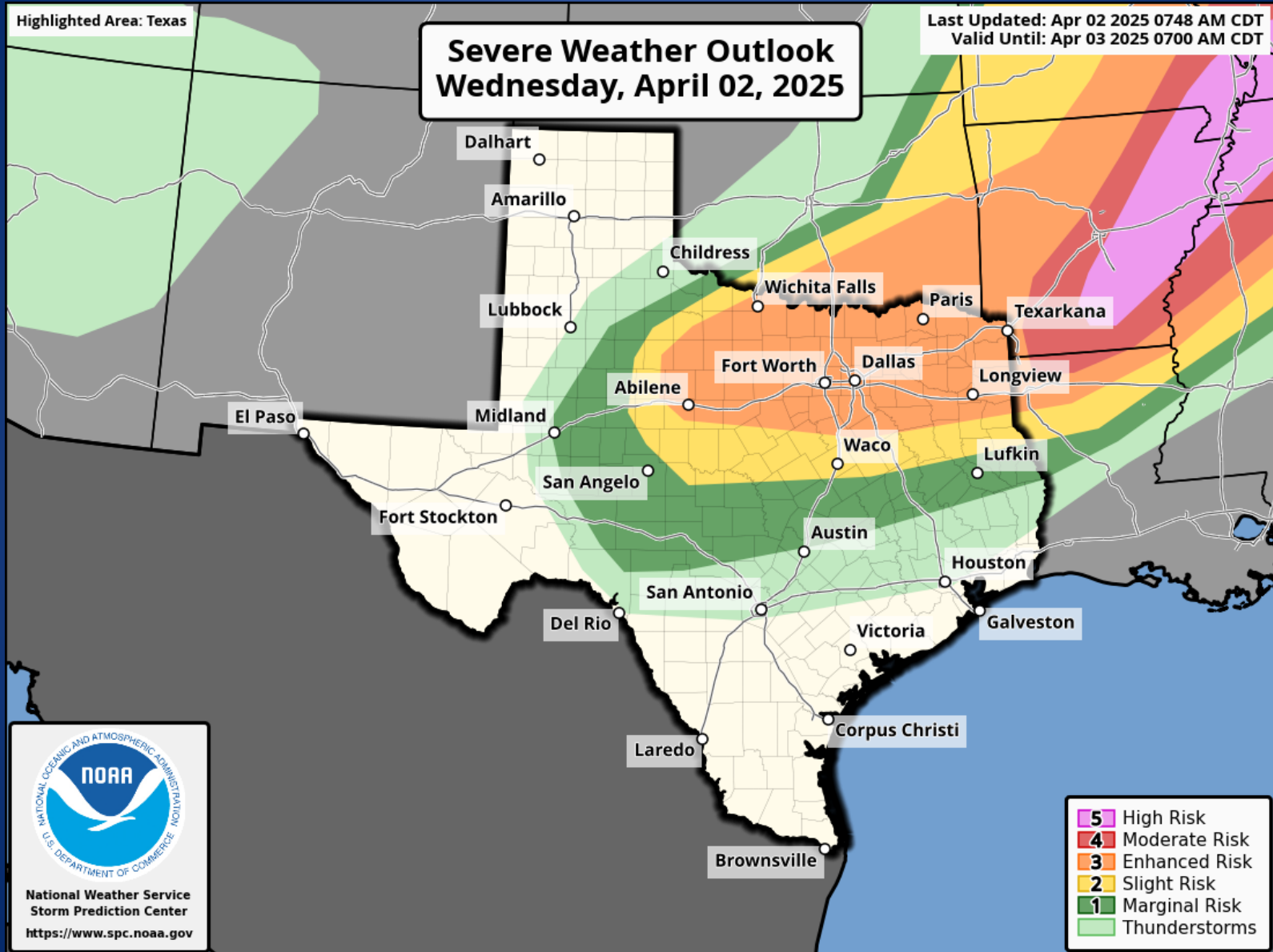


Wind Speeds



Gusts

Hazardous Weather



Hazardous Weather

Another Round of Storms Late Tonight



Storms that start off in the evening will have lower rain amounts and be more prone to produce strong winds. Later tonight the chances for gusty winds will drop off, but the rain amounts will increase.



Any thunderstorms that can develop will have the potential for lightning and gusty winds 40-55 mph.



Tonight, 7 PM through 4 AM



National Weather Service Amarillo

Follow Us: @NWSAmarillo



Updated: Wed Apr 02, 2025 5:10 AM

Showers and thunderstorms are expected to move in from the south tonight and spread out across the southeastern half of the combined Panhandles. Overall accumulations should be light, but isolated areas may receive moderate rainfall due to thunderstorms.

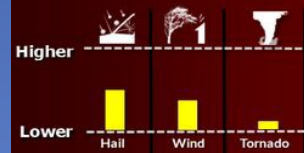
Timing Today's Thunderstorm Potential

Weather Forecast Office
Fort Worth, TX
Issued April 2, 2025 2:59 AM CT

Scattered storms will move across North Texas this morning and early afternoon.

A few strong to severe storms capable of producing hail and localized damaging wind gusts will be possible.

Threats



Keep an eye on the weather, and have multiple ways to receive weather alerts!

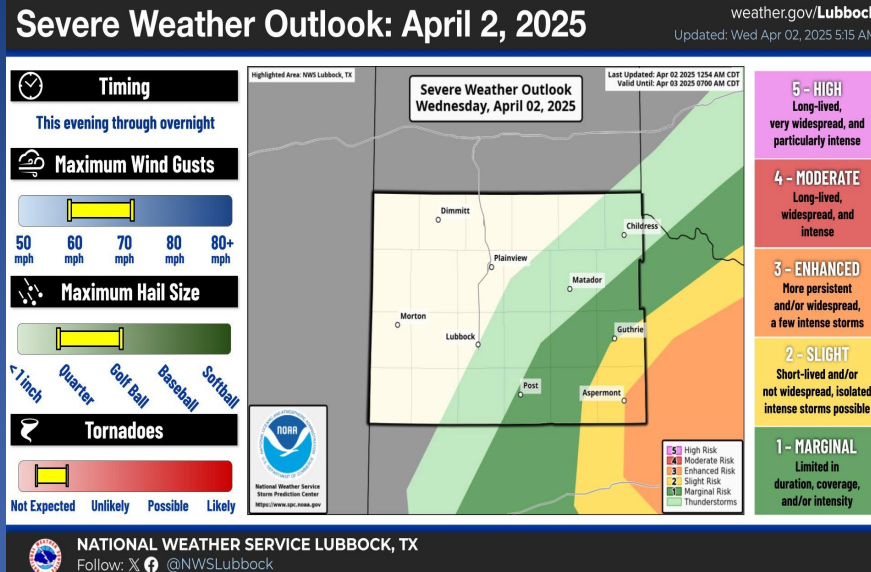
NWSFortWorth



weather.gov/fortworth

Scattered thunderstorms will move east across parts of North Texas this morning into the early afternoon hours. A few strong to severe storms capable of producing hail and localized damaging wind gusts will be possible.

Hazardous Weather



Risk for severe thunderstorms for the Rolling Plains this evening through overnight. Wind gusts up to 60-70 mph and quarter to golf ball size hail is possible.

Weather Advisory/Statement/Watch/Warning Issued

DATE	WARNING TYPE	LOCATION
04/01/25	Flood Warning	Franklin, Morris, Nacogdoches, Morris, Red River, Rusk, San Augustine, Shelby, and Titus Counties
04/01/25	Dust Storm Warning	El Paso, Hudspeth, Loving, and Reeves Counties
04/01/25	Small Craft Advisory	Aransas, Brazoria, Calhoun, Cameron, Chambers, Galveston, Harris, Harrison, Jackson, Kenedy, Kleberg, Matagorda, Nueces, Refugio, San Patricio, and Willacy Counties
04/01/25	Blowing Dust Advisory	Bailey, Briscoe, Castro, Cochran, Crosby, Floyd, Garza, Hale, Hockley, Lamb, Lubbock, Lynn, Parmer, Swisher, Terry, and Yoakum Counties
04/01/25	Wind Advisory	Brazoria, Chambers, Dallam, Deaf Smith, Fort Bend, Galveston, Hardin, Harris, Hartley, Jackson, Jasper, Jefferson, Matagorda, Moore, Newton, Oldham, Orange, Sherman, Tyler and Wharton Counties
04/01/25	Coastal Flood Advisory	Jefferson and Orange Counties
04/01/25	Tornado Watch	Archer, Baylor, Clay, Cooke, Montague, Wichita, and Wilbarger Counties

Weather Advisory/Statement/Watch/Warning Issued

DATE	WARNING TYPE	LOCATION
04/01/25	Severe Thunderstorm Warning	Clay and Wichita Counties
04/01/25	Special Weather Statement	Archer, Callahan, Clay, Eastland, Palo Pinto, Stephens, Wichita, and Wilbarger Counties
04/02/25	Wind Advisory	Cameron, Hardin, Harris, Hidalgo, Jasper, Jefferson, Kenedy, Liberty, Montgomery, Newton, Orange, Polk, San Jacinto, Tyler, Walker and Willacy Counties
04/02/25	Airport Weather Warning	Cameron, Dallas, Potter, Randall, Tarrant, and Taylor Counties
04/02/25	Special Weather Statement	Archer, Armstrong, Baylor, Carson, Clay, Cook, Deaf Smith, Gray, Hemphill, Hutchinson, Lipscomb, Montague, Oldham, Potter, Randall, Roberts, Throckmorton, Wheeler, Wichita and Young Counties
04/02/25	Beach Hazard Statement	Brazoria, Galveston, and Matagorda Counties
04/02/25	Small Craft Advisory	Aransas, Brazoria, Calhoun, Cameron, Chambers, Galveston, Harris, Jefferson, Kenedy, Kleberg, Matagorda, Nueces, Orange, Refugio, San Patricio, and Willacy Counties

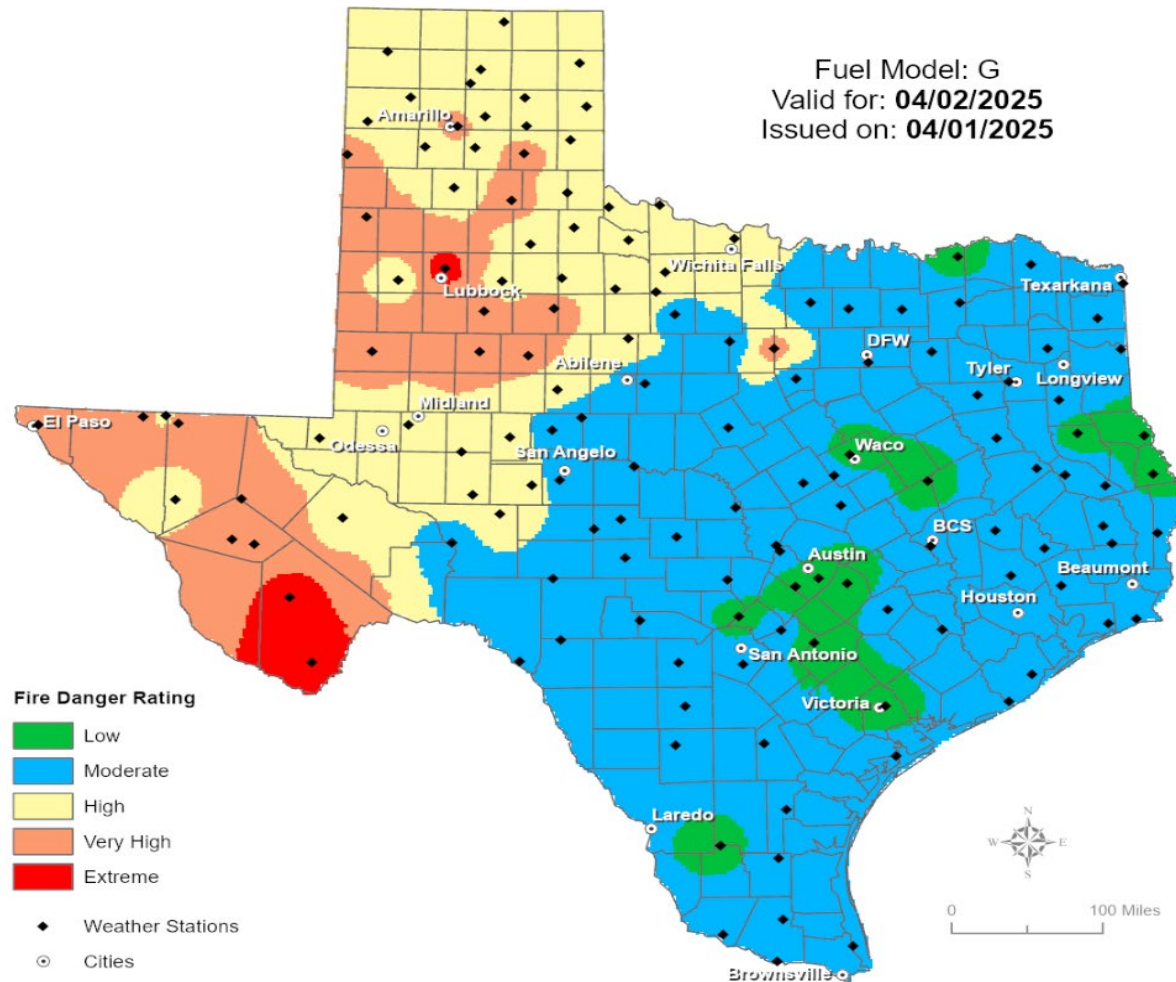
Weather Advisory/Statement/Watch/Warning Issued

DATE	WARNING TYPE	LOCATION
04/02/25	High Wind Warning	Culberson County
04/02/25	Flood Watch	Bowie and Red River Counties
04/02/25	Blowing Dust Advisory	Brewster, Culberson, El Paso, Hudspeth, Jeff Davis, and Presidio Counties
04/02/25	Coastal Flood Advisory	Jefferson and Orange Counties
04/02/25	Severe Thunderstorm Warning	Clay and Wilbarger County
04/02/25	Airport Weather Warning	Dallas and Tarrant Counties

Fire Danger Forecast

Forecast Fire Danger

Fuel Model: G
Valid for: **04/02/2025**
Issued on: **04/01/2025**



Burn Ban

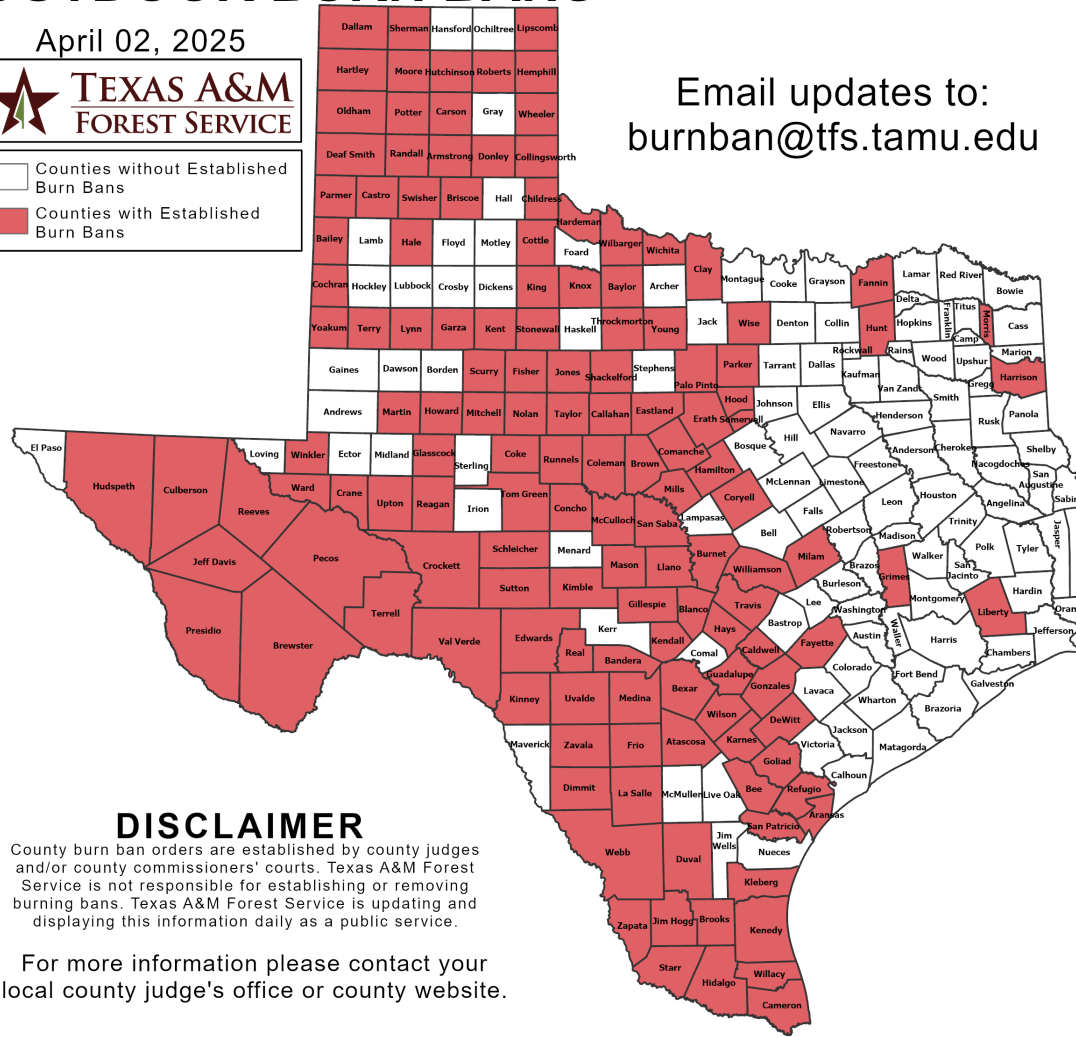
OUTDOOR BURN BANS

April 02, 2025



Counties without Established Burn Bans
Counties with Established Burn Bans

Email updates to:
burnban@tfs.tamu.edu



Counties with Burn Bans: 140

Arañas	Glasscock	Parker
Armstrong	Goliad	Parmer
Atascosa	Gonzales	Pecos
Bailey	Grimes	Potter
Bandera	Guadalupe	Presidio
Baylor	Hale	Randall
Bee	Hamilton	Reagan
Bexar	Hardeman	Real
Blanco	Harrison	Reeves
Brewster	Hartley	Refugio
Briscoe	Hays	Roberts
Brooks	Hemphill	Runnels
Brown	Hidalgo	San Patricio
Burnet	Hood	San Saba
Caldwell	Howard	Schleicher
Callahan	Hudspeth	Scurry
Cameron	Hunt	Shackelford
Carson	Hutchinson	Sherman
Castro	Jeff Davis	Somervell
Childress	Jim Hogg	Starr
Clay	Jones	Stonewall
Cochran	Karnes	Sutton
Coke	Kendall	Swisher
Coleman	Kenedy	Taylor
Collingsworth	Kent	Terrell
Comanche	Kimble	Terry
Concho	King	Throckmorton
Coryell	Kinney	Tom Green
Cottle	Kleberg	Travis
Crane	Knox	Upton
Crockett	La Salle	Uvalde
Culberson	Liberty	Val Verde
Dallam	Lipscomb	Ward
Deaf Smith	Llano	Webb
DeWitt	Lynn	Wheeler
Dimmit	McCulloch	Wichita
Donley	Martin	Wilbarger
Duval	Mason	Willacy
Eastland	Medina	Williamson
Edwards	Milam	Wilson
Erath	Mills	Winkler
Fannin	Mitchell	Wise
Fayette	Moore	Yoakum
Fisher	Morris	Young
Frio	Nolan	Zapata
Garza	Oldham	Zavala
Gillespie	Palo Pinto	

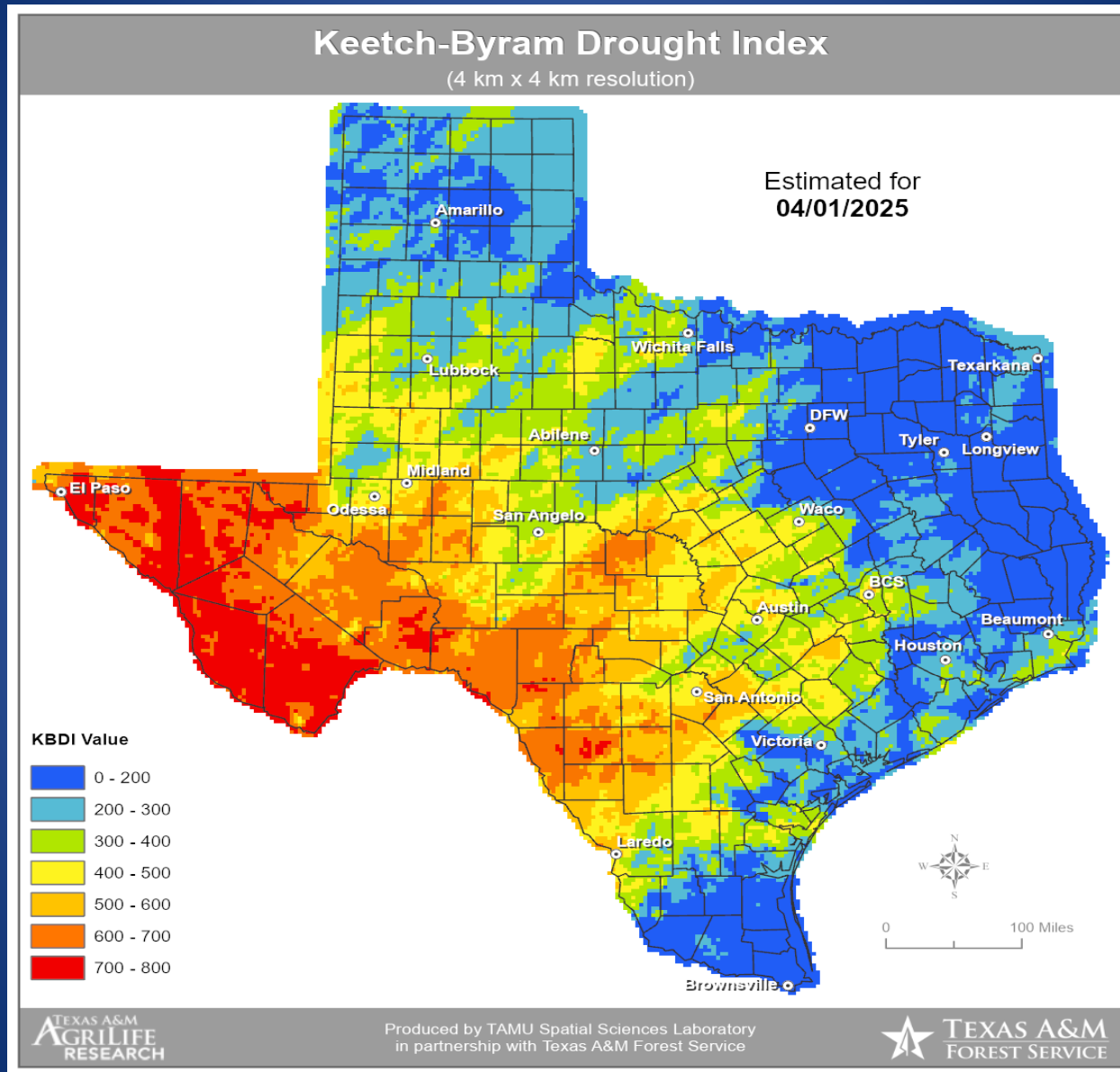
DISCLAIMER

County burn ban orders are established by county judges and/or county commissioners' courts. Texas A&M Forest Service is not responsible for establishing or removing burning bans. Texas A&M Forest Service is updating and displaying this information daily as a public service.

For more information please contact your local county judge's office or county website.

RED FLAG WARNINGS: www.weather.gov
Additional map formats available at <https://tfsweb.tamu.edu/Burnbans/>

Keetch-Byram Drought Index



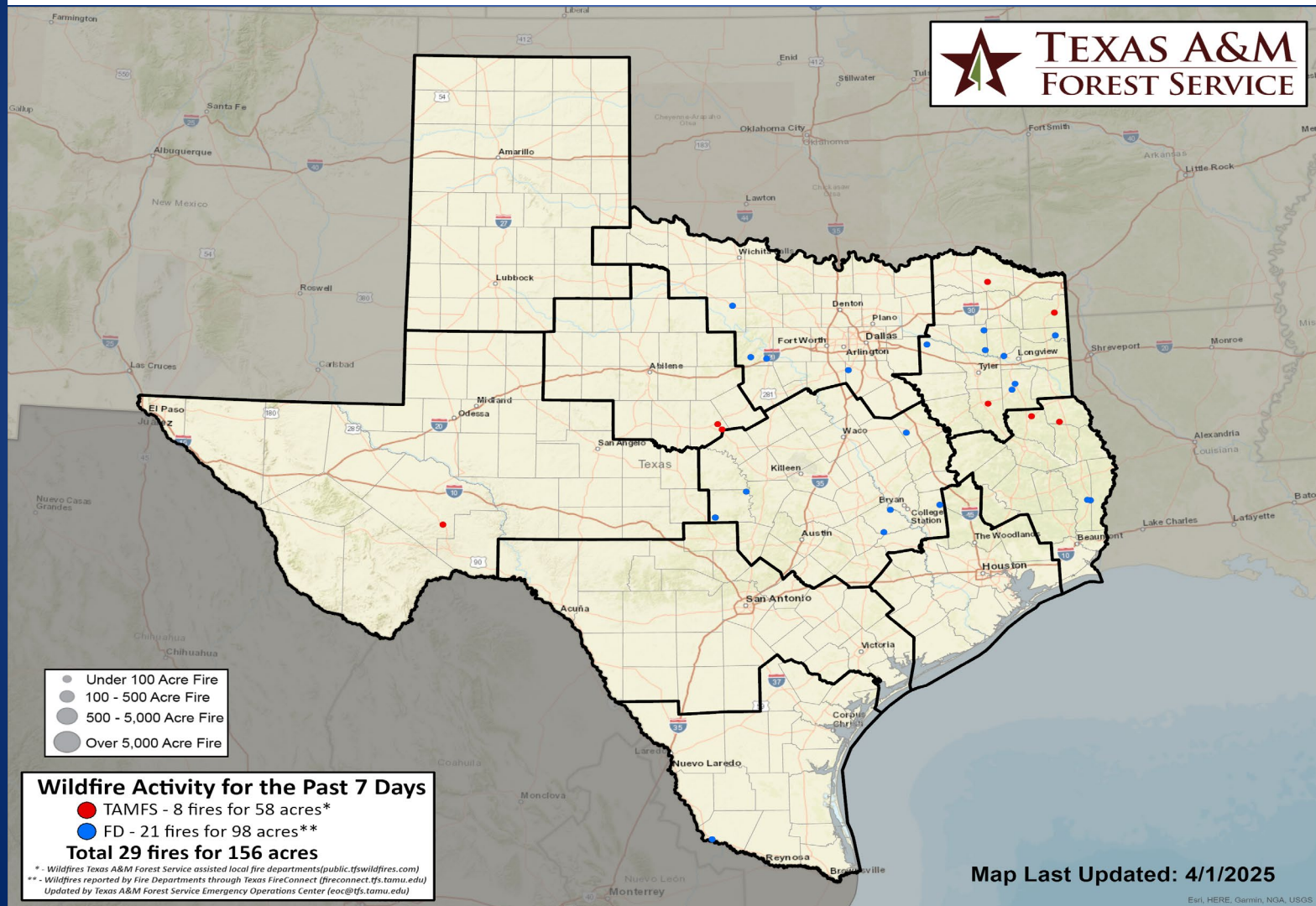
Fire Weather

Warnings/Watches/Statements

DATE	WARNING TYPE	LOCATION
04/01/25	Red Flag Warning	El Paso and Hudspeth Counties
04/02/25	Fire Danger Statement	Archer, Armstrong, Bailey, Baylor, Briscoe, Carson, Castro, Cochran, Collingsworth, Crosby, Dallam, Deaf Smith, Donley, Floyd, Foard, Garza, Gray, Hale, Hansford, Hardeman, Hartley, Hemphill, Hockley, Hutchinson, Knox, Lamb, Lipscomb, Lubbock, Lynn, Moore, Ochiltree, Oldham, Parmer, Potter, Randall, Roberts, Sherman, Swisher, Terry, Wheeler, Wichita, Wilbarger, and Yoakum Counties
04/02/25	Red Flag Warning	Brewster, Culberson, Jeff Davis, and Presidio Counties

Fire Activity (*Last 24 Hours)

Report of 286 (No Change) fires and 73,984 (+13) acres have been burned this year. There are 140 (No Change) counties with burn bans. The Keetch–Byram Drought Index list contains 72 (No Change) counties with an average over 400.



Training

Dates		TITLE	COURSE	LOCATION
03/25/25	04/08/25	Intermediate Incident Command System for Expanding Incidents	G-300	Austin
03/31/25	04/02/25	Intermediate Incident Command System for Expanding Incidents	G-300	Fort Worth
03/31/25	04/04/25	NIMS ICS All-Hazards Situation Unit Leader Course	L-964	LaPorte
04/01/25	04/03/25	Intermediate Incident Command System for Expanding Incidents	G-300	Richmond
04/01/25	04/04/25	NIMS ICS All-Hazards Operations Section Chief Course	L-958	Beaumont
04/01/25	04/04/25	Texas Emergency Management Response to Recovery Course	T-PUB250	Angleton
04/02/25	04/03/25	Community Mass Care and Emergency Assistance	G-108	Dallas
04/02/25	04/02/25	Emergency Operations Center Incident Command System Interface	G-191	Waxahachie
04/02/25	04/03/25	Local Mitigation Planning Training	G-318	Abilene
04/02/25	04/02/25	Executive Guide Public Officials Workshop	T-PUB200	Liberty Hills

Statewide Significant Events

DATES		LOCATION	EVENT
03/29/25	04/02/25	Houston	MLB: 2025 Houston Astros Game

Exercises

Date	LOCATION	TYPE: EXERCISE NAME
04/02/25	850 N 6th Street Abilene, TX 79601	Tabletop: DSHS PHR 2/3 State-wide World Cup TTX