

Texas Division of Emergency Management Texas State Operations Center

Situation Awareness Brief



**Thursday, April 3rd, 2025
As of 0900 CDT**

Incidents Reported to the State Operations Center (last 24 hours)

DATE	SUBJECT	LOCATION
04/03/25	Initial Report of a Power Outage	Young County
04/03/25	Preliminary Report of an Earthquake (3.5)	Glasscock County

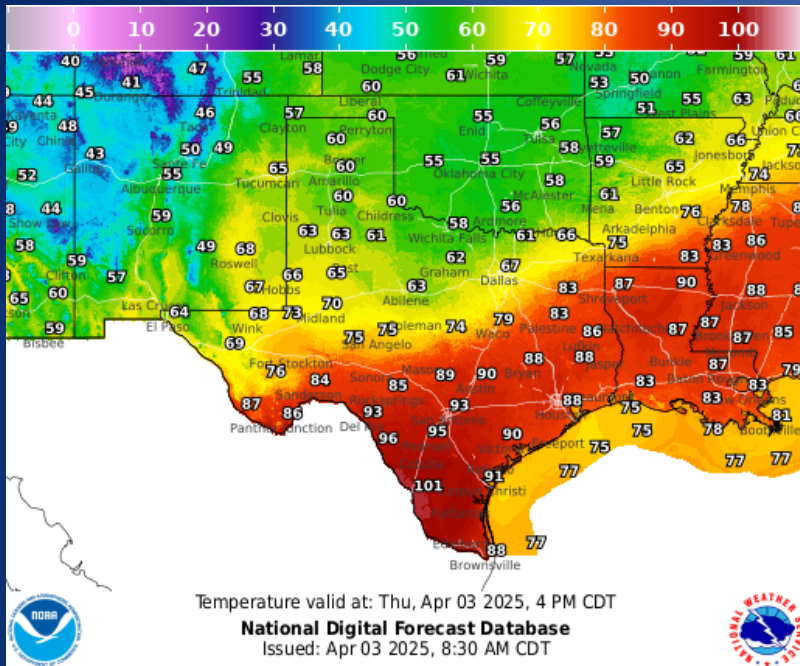
Informational Products Distributed by the State Operations Center

DATE	SUBJECT
04/02/25	NWS Fort Worth: Multiple Rounds of Severe Weather Continues This Week; Flood Threat Increasing Later This Week
04/02/25	NWS WGRFC: Rounds of Thunderstorms Expected, Renewed River Flooding Expected
04/02/25	NWS Amarillo: Potential Winter Weather Impacts Saturday, April 5th, 2025
04/02/25	NWS Norman, OK: Severe Weather Update
04/02/25	NWS Houston/Galveston: NWS Update: Period of Unsettled Weather through Saturday
04/02/25	NWS Brownsville: Wind Advisory and High Risk of Rip Currents
04/03/25	NWS Lake Charles: Warm and Windy Conditions with Next Chance for Rain this Weekend
04/03/25	NWS Austin/San Antonio: Situation Report Severe Storms Possible Today Through Friday/Saturday
04/03/25	NWS Shreveport, LA: Severe Thunderstorms and Heavy Rainfall Threats Continue Through Saturday
04/03/25	NWS Brownsville: Wind Advisory and Dangerous Beach Conditions
04/03/25	NWS El Paso, TX/Santa Teresa, NM: Thursday Morning Weather Briefing

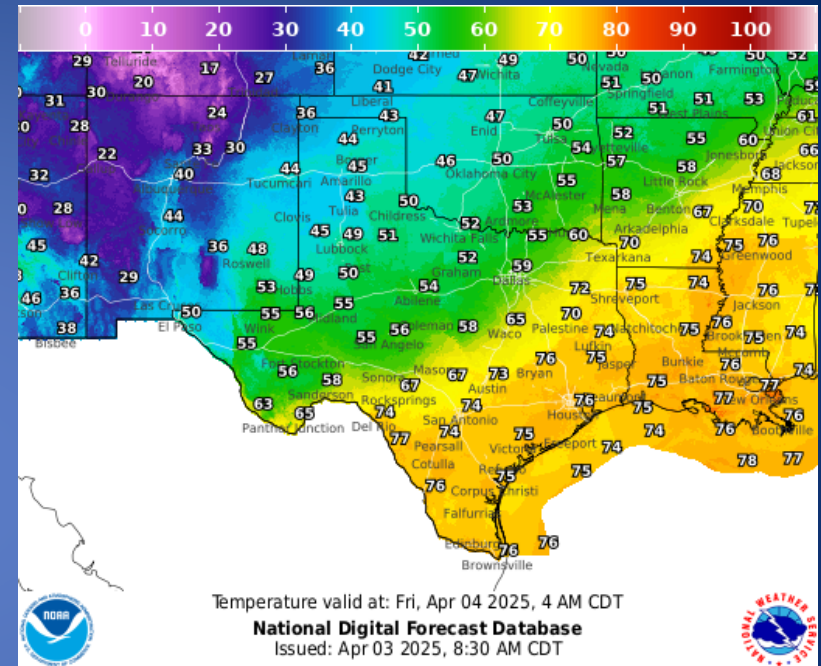
Informational Products Distributed by the State Operations Center

DATE	SUBJECT
04/03/25	Daily NWS Threat Brief for FEMA Region 6

Weather Forecast

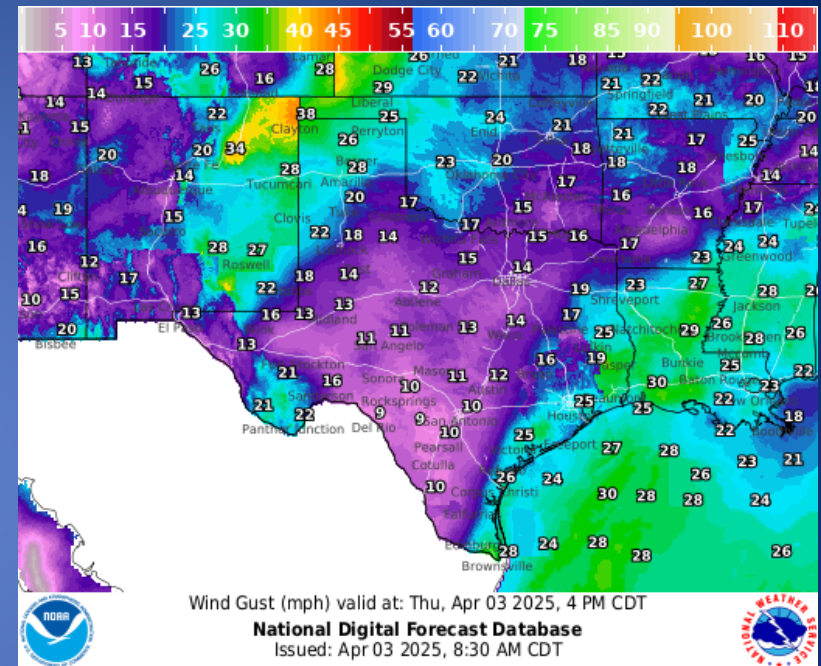
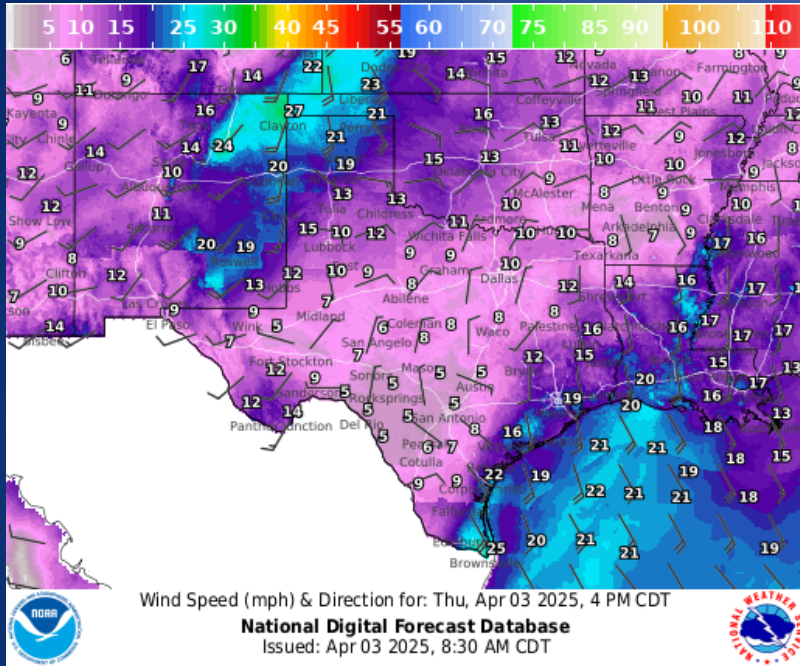


Highs



Lows

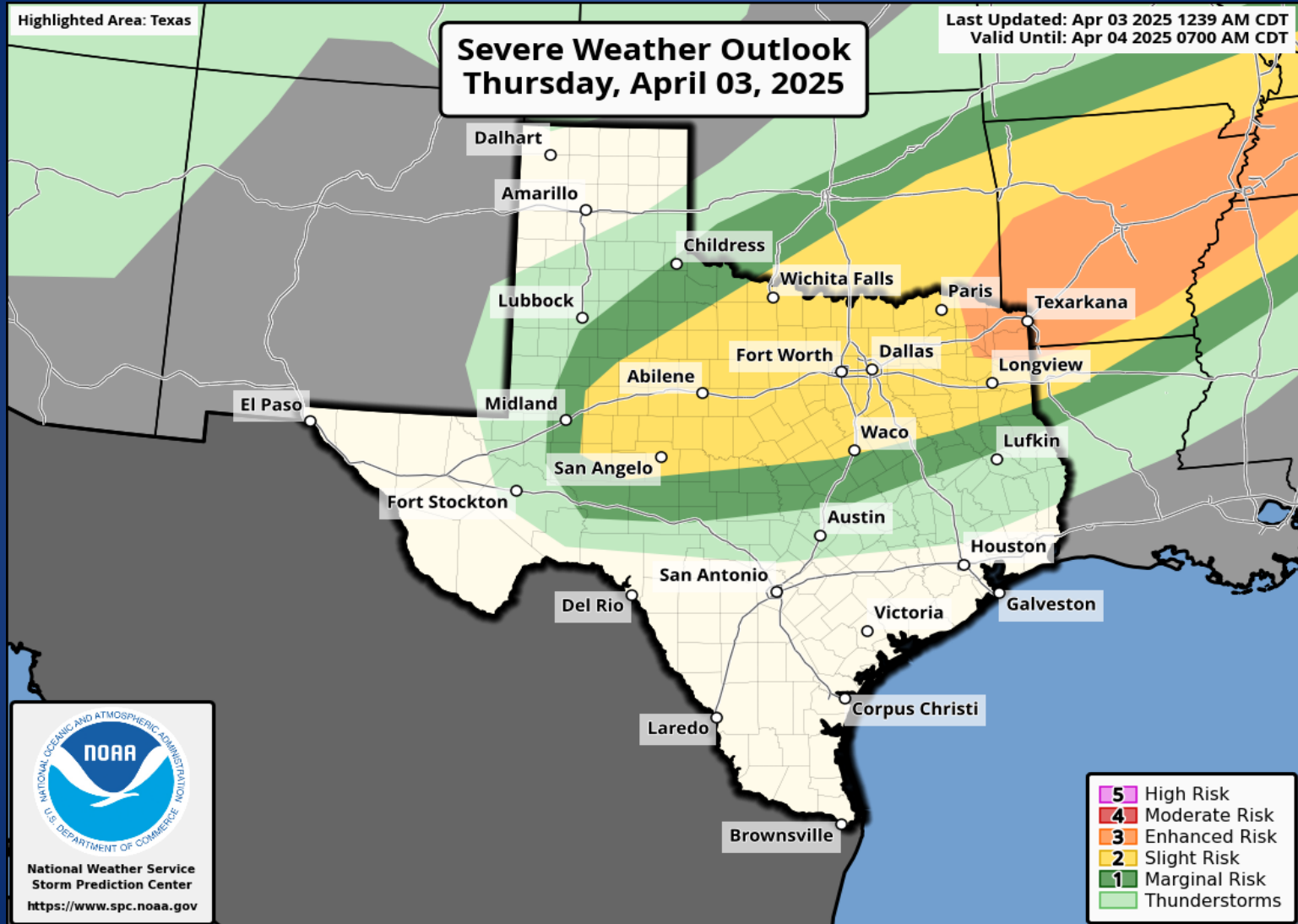
Weather Forecast



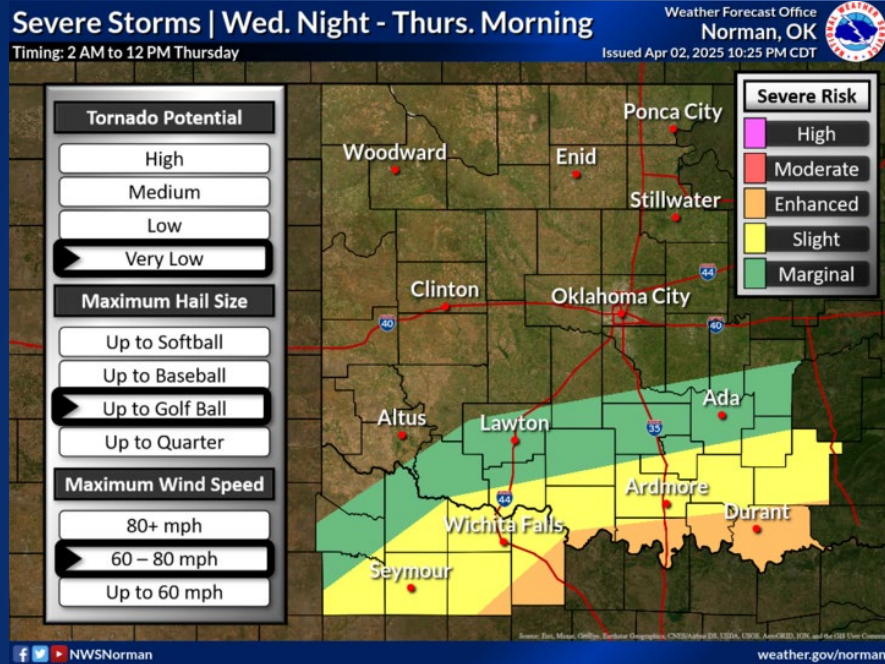
Wind Speeds

Gusts

Hazardous Weather



Hazardous Weather



A frontal boundary will bring a continued chance for strong to severe thunderstorms late tonight into early Thursday morning. Main threats will include large hail and damaging wind gusts.

Severe Weather Possible

Marginal Risk for Severe Storms for Wed - Thu

Stay Weather Aware.

Have Multiple Ways to Receive Alerts.

Latest info at weather.gov/houston



Key Messages

- Showers and storms will develop across the area on Wednesday and Thursday, mainly north of the I-10 corridor.
- Threat of an isolated severe storm across portions of the Brazos Valley & Piney Woods
- **Marginal Risk (level 1 of 5)** for the far northern counties.



Potential Impacts

- Isolated heavy downpours
- Potential for hail and/or strong wind gusts



Actions

- Remain weather-aware!
- Check the forecast for updates!



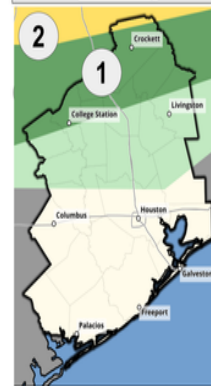
weather.gov/Houston

National Weather Service · Houston/Galveston, TX

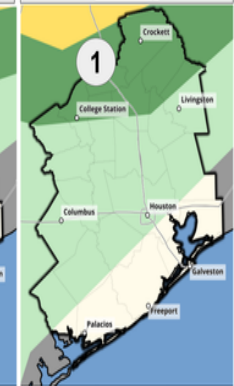
Follow: [X](#) [f](#) [@NWSHouston](#)

Severe Weather Outlook

Wednesday



Thursday



Severe Risk

1

Marginal

2

Slight

3

Enhanced

4

Moderate

5

High

Updated: Wed Apr 02, 2025 5:10 PM

Hazardous Weather

Severe Storms Tonight into Thursday Morning

Weather Forecast Office
Fort Worth, TX
Issued April 2, 2025 12:02 PM CT

Multiple rounds of strong to severe thunderstorms are expected over much of North Texas late tonight into Thursday morning.

Very large hail (2"+) and damaging wind gusts (60+ mph) will be possible along with a low threat for tornadoes.

Hazards:

Higher



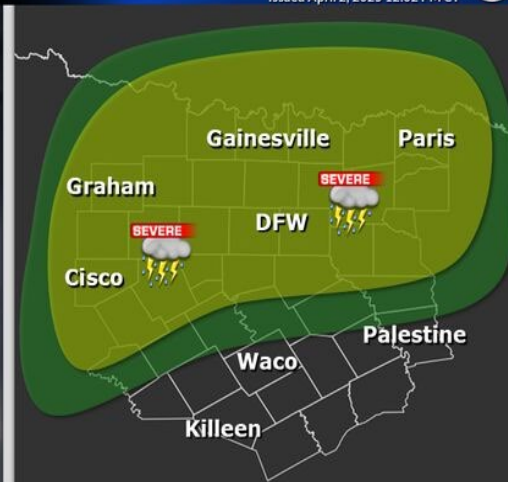
Lower

What To Do:

Check the forecast for the latest updates on timing and threats

Stands will be occurring after dark. Ensure you have a way to receive warnings that will **WAKE YOU UP!**

NWSFortWorth

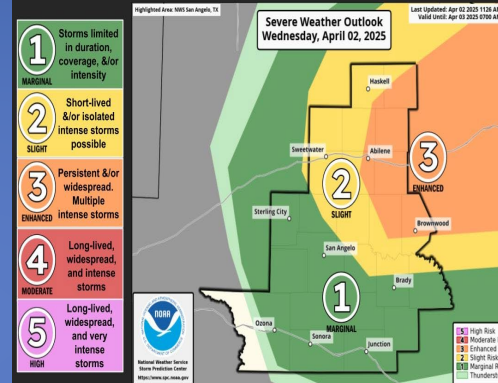


Main Window For Severe Weather:
1AM - 11AM

weather.gov/fortworth

Severe Thunderstorm Potential Tonight

Highest Local Risk: **Enhanced** (Risk Level 3 out of 5)



National Weather Service - San Angelo
weather.gov/SJT
Updated: Wed Apr 02, 2025 11:39 AM



Thunderstorms are possible, with the highest potential across the Big Country. A few of these storms could become severe, with large hail and damaging winds the main hazards, although a tornado is also possible.



Tonight, mainly after midnight

Potential Hazards:



Large Hail up to baseball size



Damaging Winds



Isolated Tornado

Additional strong to severe storms are expected to develop after midnight, particularly along and north of I-20. Very large hail will likely be the main hazard along with occasional damaging wind gusts. The tornado threat will be low, but an isolated tornado can't be ruled out.

Thunderstorms are possible tonight, mainly after midnight. The highest potential for severe weather will across the Big Country. A few storms may become severe, with large to very large hail and damaging winds being the main hazards.

Weather Advisory/Statement/Watch/Warning Issued

DATE	WARNING TYPE	LOCATION
04/02/25	Special Weather Statement	Cass, Collin, Dallas, Delta, Fannin, Harrison, Hunt, Lamar, Marion, Panola, Red River, Rockwall, San Augustine, Shelby, and Upshur Counties
04/02/25	Flood Warning	Franklin, Hunt, Morris, Nacogdoches, Red River, Rusk, San Augustine, Shelby, and Titus Counties
04/02/25	Wind Advisory	Brazoria, Cameron, Chambers, Fort Bend, Galveston, Hardin, Harris, Hidalgo, Jackson, Jasper, Jefferson, Kenedy, Liberty, Matagorda, Montgomery, Newton, Orange, Polk, San Jacinto, Tyler, Wharton, and Willacy Counties
04/02/25	Airport Weather Warning	Cameron County
04/02/25	Flood Watch	Camp, Cass, Delta, Fannin, Franklin, Hopkins, Hunt, Lamar, Morris, Rains, and Titus Counties
04/02/25	Flash Flood Warning	Red River County
04/02/25	High Wind Warning	Culberson County
04/02/25	Tornado Watch	Bowie, Camp, Cass, Gregg, Harrison, Marion, Morris, Panola, Rusk, Shelby, Titus, and Upshur Counties
04/02/25	Tornado Warning	Cass, Harrison, and Marion Counties

Weather Advisory/Statement/Watch/Warning Issued

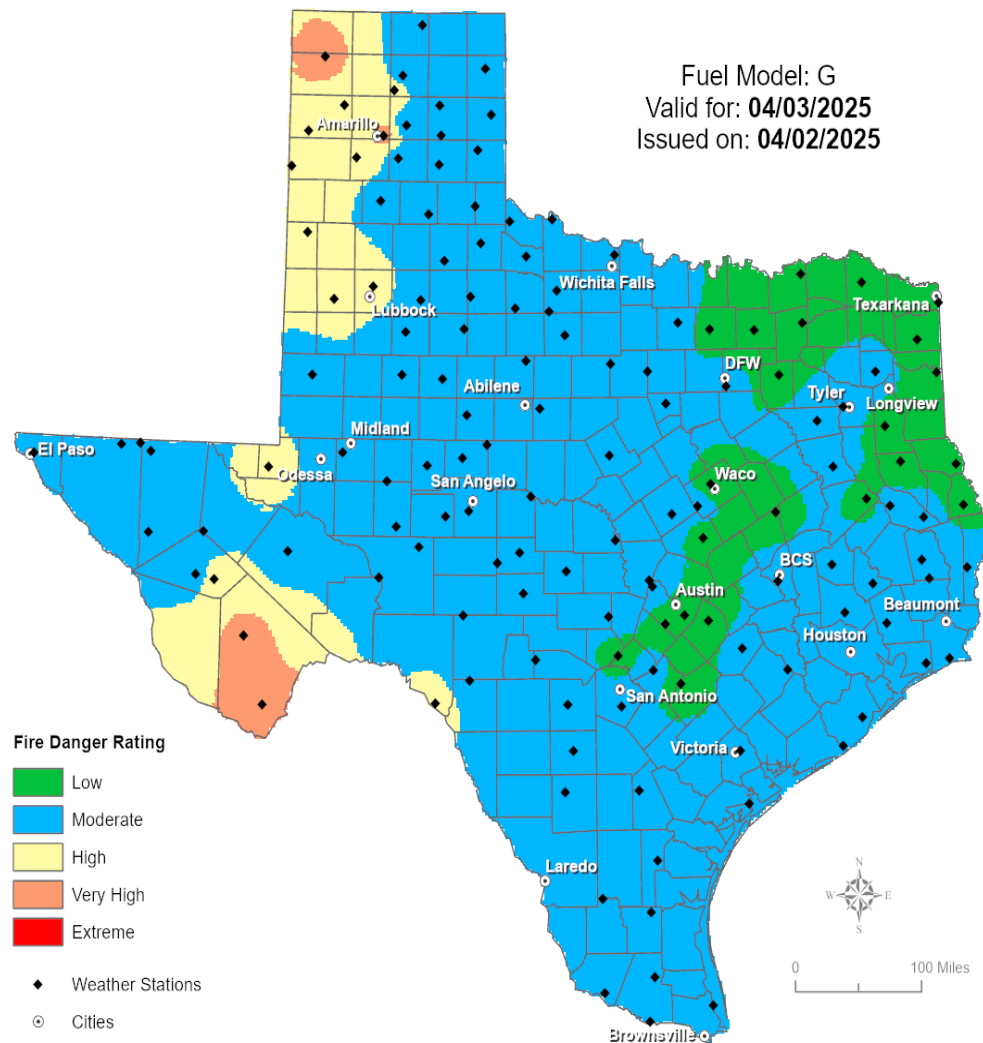
DATE	WARNING TYPE	LOCATION
04/02/25	Small Craft Advisory	Brazoria, Calhoun, Chambers, Galveston, Harris, Jackson, and Matagorda Counties
04/02/25	Beach Hazard Statement	Brazoria, Chambers, Galveston, Harris, and Matagorda Counties
04/03/25	Wind Advisory	Cameron, Hardin, Jasper, Jefferson, Kenedy, Newton, Orange, Tyler, and Willacy Counties
04/03/25	Small Craft Advisory	Aransas, Brazoria, Calhoun, Cameron, Chambers, Galveston, Harris, Jackson, Jefferson, Kenedy, Kleberg, Matagorda, Nueces, Orange, Refugio, San Patricio, Victoria, and Willacy Counties
04/03/25	Coastal Flood Advisory	Jefferson and Orange Counties
04/03/25	Special Weather Statement	Archer, Baylor, Borden, Callahan, Clay, Cooke, Dawson, Eastland, Fannin, Fisher, Grayson, Haskell, Howard, Jack, Jones, Kent, Knox, Martin, Mitchell, Montague, Nolan, Palo Pinto, Scurry, Shackelford, Stephens, Stonewall, Taylor, Throckmorton, Wichita, and Wise Counties
04/03/25	Flood Advisory	Jack County

Weather Advisory/Statement/Watch/Warning Issued

DATE	WARNING TYPE	LOCATION
04/03/25	Tornado Warning	Callahan and Taylor Counties
04/03/25	Severe Thunderstorm Warning	Archer, Baylor, Borden, Bowie, Callahan, Cass, Clay, Cooke, Eastland, Erath, Fisher, Grayson, Harrison, Haskell, Jack, Jones, Kent, Knox, Marion, Montague, Palo Pinto, Runnels, Scurry, Shackelford, Stephens, Stonewall, Taylor, Throckmorton, Wise, and Young Counties
04/03/25	Beach Hazard Statement	Brazoria, Chambers, Galveston, and Matagorda Counties
04/03/25	Severe Thunderstorm Watch	Archer, Baylor, Borden, Bosque, Brown, Callahan, Clay, Coke, Coleman, Collin, Comanche, Concho, Cooke, Dallas, Dawon, Denton, Eastland, Ellis, Erath, Fannin, Fisher, Grayson, Hamilton, Haskell, Hill, Hood, Howard, Hunt, Irion, Jack, Johnson, Jones, Kaufman, Knox, McCulloch, Martin, Menard, Mills, Montague, Navarro, Nolan, Palo Pinto, Parker, Rockwall, Runnels, San Saba, Schleicher, Shackelford, Somervell, Stephens, Sterling, Tarrant, Taylor, Throckmorton, Tom Green, Wise, and Young Counties
04/03/25	Flood Warning	Hunt, Nacogdoches, Rusk, San Augustine, and Shelby Counties

Fire Danger Forecast

Forecast Fire Danger



Burn Ban

OUTDOOR BURN BANS

April 02, 2025

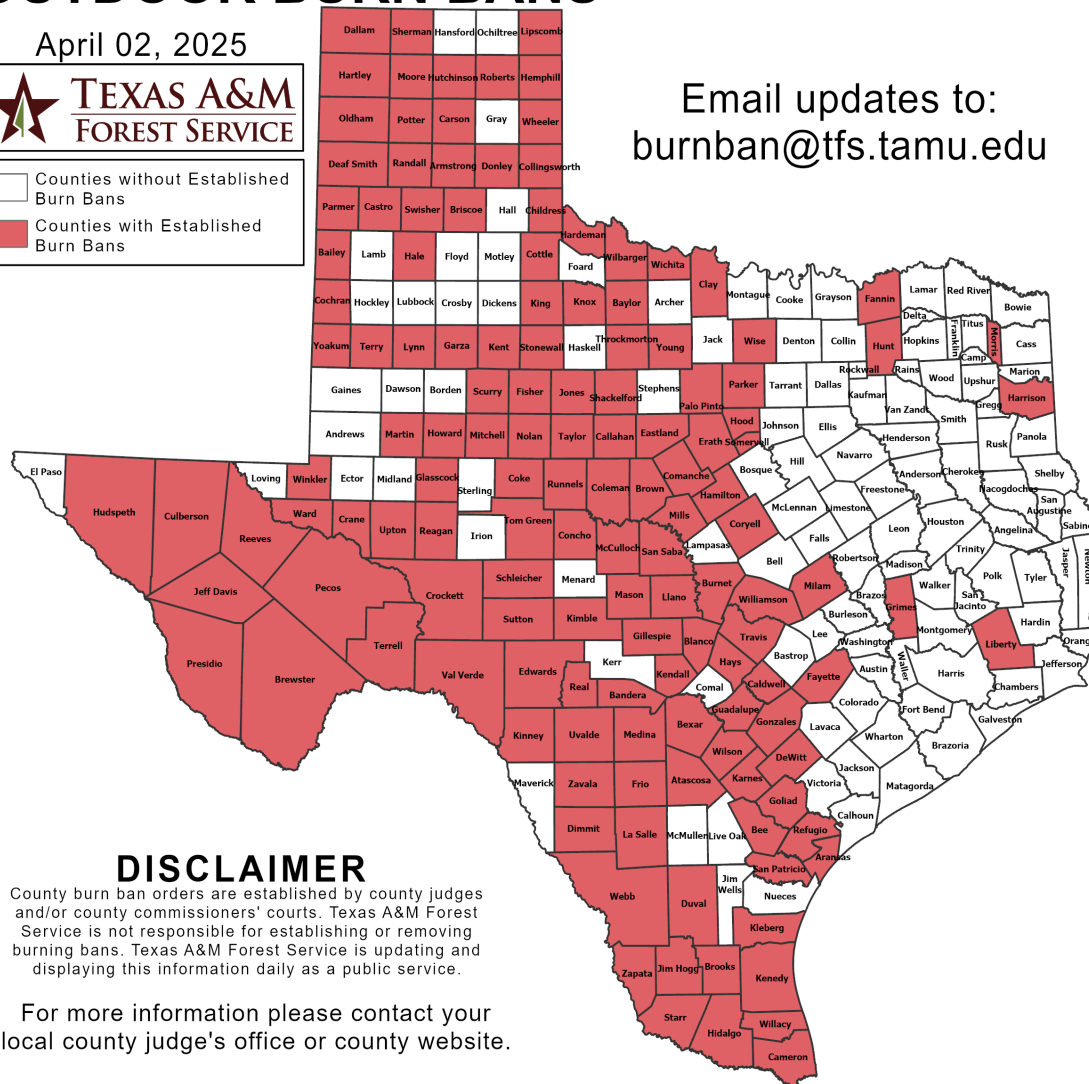


□ Counties without Established Burn Bans
■ Counties with Established Burn Bans

Email updates to:
burnban@tfs.tamu.edu

Counties with Burn Bans: 140

Aransas	Glasscock	Parker
Armstrong	Goliad	Parmer
Atascosa	Gonzales	Pecos
Bailey	Grimes	Potter
Bandera	Guadalupe	Presidio
Baylor	Hale	Randall
Bee	Hamilton	Reagan
Bexar	Hardeman	Real
Blanco	Harrison	Reeves
Brewster	Hartley	Refugio
Briscoe	Hays	Roberts
Brooks	Hemphill	Runnels
Brown	Hidalgo	San Patricio
Burnet	Hood	San Saba
Caldwell	Howard	Schleicher
Callahan	Hudspeth	Scurry
Cameron	Hunt	Shackelford
Carson	Hutchinson	Sherman
Castro	Jeff Davis	Somervell
Childress	Jim Hogg	Starr
Clay	Jones	Stonewall
Cochran	Karnes	Sutton
Coke	Kendall	Swisher
Coleman	Kenedy	Taylor
Collingsworth	Kent	Terrell
Comanche	Kimble	Terry
Concho	King	Throckmorton
Coryell	Kinney	Tom Green
Cottle	Kleberg	Travis
Crane	Knox	Upton
Crockett	La Salle	Uvalde
Culberson	Liberty	Val Verde
Dallam	Lipscomb	Ward
Deaf Smith	Llano	Webb
DeWitt	Lynn	Wheeler
Dimmit	McCulloch	Wichita
Donley	Martin	Wilbarger
Duval	Mason	Willacy
Eastland	Medina	Williamson
Edwards	Milam	Wilson
Erath	Mills	Winkler
Fannin	Mitchell	Wise
Fayette	Moore	Yoakum
Fisher	Morris	Young
Frio	Nolan	Zapata
Garza	Oldham	Zavala
Gillespie	Palo Pinto	



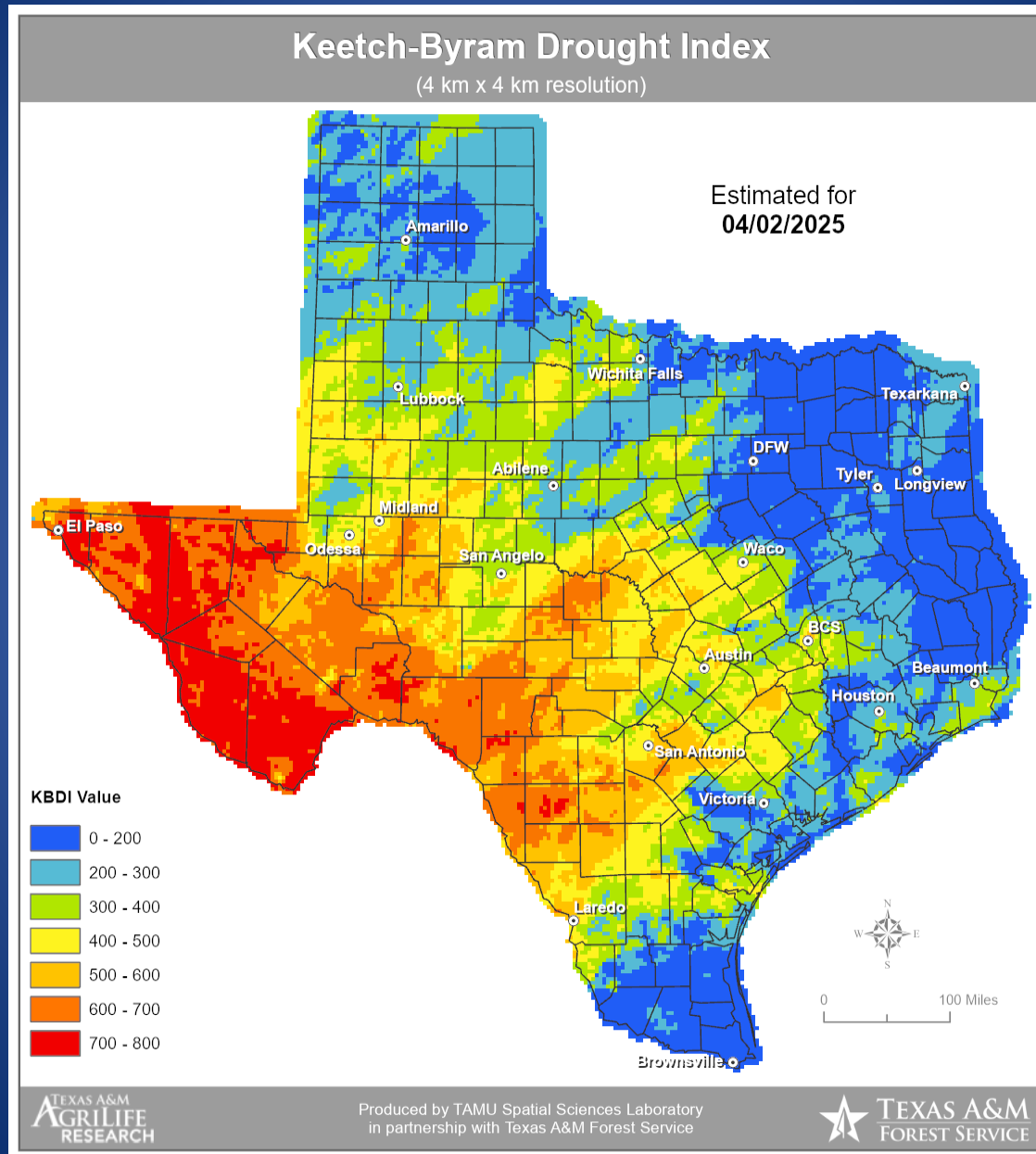
DISCLAIMER

County burn ban orders are established by county judges and/or county commissioners' courts. Texas A&M Forest Service is not responsible for establishing or removing burning bans. Texas A&M Forest Service is updating and displaying this information daily as a public service.

For more information please contact your local county judge's office or county website.

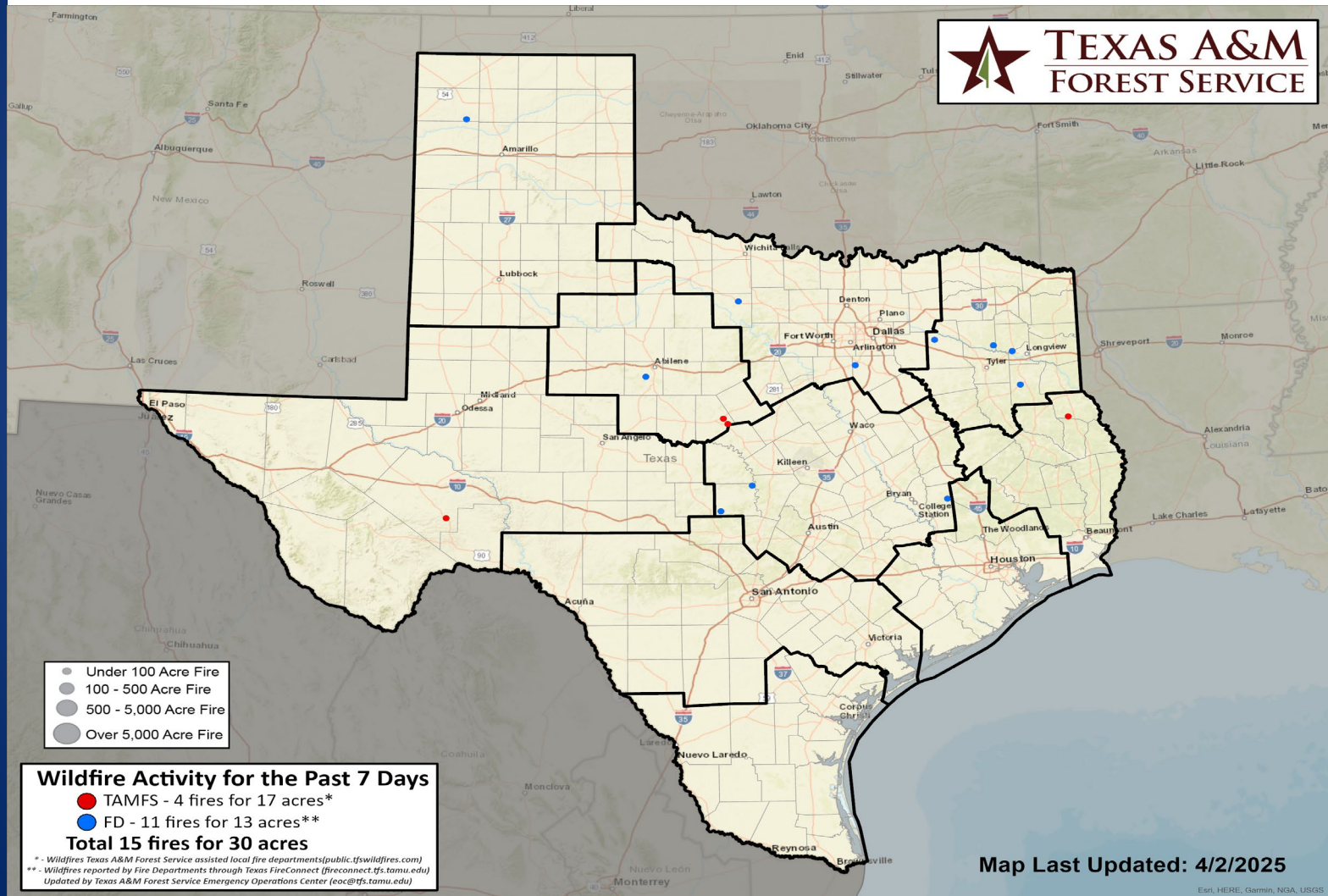
RED FLAG WARNINGS: www.weather.gov
Additional map formats available at <https://tfsweb.tamu.edu/Burnbans/>

Keetch-Byram Drought Index



Fire Activity (*Last 24 Hours)

Report of 286 (No Change) fires and 73,971 (No Change) acres have been burned this year. There are 140 (No Change) counties with burn bans. The Keetch–Byram Drought Index list contains 72 (No Change) counties with an average over 400.



Training

Dates		TITLE	COURSE	LOCATION
03/25/25	04/08/25	Intermediate Incident Command System for Expanding Incidents	G-300	Austin
03/31/25	04/04/25	NIMS ICS All-Hazards Situation Unit Leader Course	L-964	LaPorte
04/01/25	04/03/25	Intermediate Incident Command System for Expanding Incidents	G-300	Richmond
04/01/25	04/04/25	NIMS ICS All-Hazards Operations Section Chief Course	L-958	Beaumont
04/01/25	04/04/25	Texas Emergency Management Response to Recovery Course	T-PUB250	Angleton
04/02/25	04/03/25	Community Mass Care and Emergency Assistance	G-108	Dallas
04/03/25	04/03/25	Emergency Operations Center Incident Command System Interface	G-191	Deer Park
04/03/25	04/04/25	Advanced Incident Command System for Complex Incidents	G-400	Fort Worth
04/03/25	04/04/25	Advanced Incident Command System for Complex Incidents	G-400	Richmond
04/03/25	04/04/25	Local Damage Assessment	G-556	Hondo

Training

Dates		TITLE	COURSE	LOCATION
04/03/25	04/04/25	Homeland Security Exercise and Evaluation Program (HSEEP) Training Course	L-146	Houston

Statewide Significant Events

DATES		LOCATION	EVENT
04/03/25	04/05/25	College Station	Texas A&M Family Weekend
04/03/25	04/06/25	Dallas	Deep Ellum Community Arts Fair