



FEMA



Prepared by
Mark Wiley

FEMA Region 6 Weather Threat Briefing

Friday, April 04, 2025

Disclaimer: The purpose of this briefing is to provide a **Regional** weather threat assessment and is meant as a general overview. County/Parish decision makers should consult their local NWS forecast offices for the latest detailed, local weather information. To find your local NWS forecast office, go to www.weather.gov/srh.




National Oceanic and
Atmospheric Administration
U.S. Department of Commerce

National Weather Service
Southern Region



Summary

- **Severe Storms:** Today has a Moderate risk (level 4 of 5) for SE OK, AR, NE TX with a slight risk (level 2 of 5) across TX. Enhanced risk (level 3 of 5) E TX, SE AR, LA for Saturday. Medium to high chance for tornadoes each day.
- **Flooding:** Today and Saturday are High risk (level 4 of 4) for SE OK, AR and Moderate risk (level 3 of 4) stretching south into NE TX. High risk (level 4 of 4) continues over AR on Saturday with a moderate risk (level 3 of 4) over SE OK, NE TX, N LA. Slight risk (level 2 of 4) over SE LA on Sunday.
- **Winter impacts** develop this evening over N/E New Mexico with 5-10" of snow and 50 mph wind gusts reducing visibility to near zero by Saturday morning along I-25. Snow will spread into the TX/OK Panhandles on Saturday producing hazardous driving conditions.
- **Widespread minor to moderate flooding** with isolated major river flooding over AR, N/E TX, LA through next week. AR will see the highest risk for more widespread major river flooding.





FEMA Region 6 Threat Matrix

Next 7 days

	Friday, Apr 4	Saturday, Apr 5	Sunday, Apr 6	Monday, Apr 7	Tuesday, Apr 8	Wednesday, Apr 9	Thursday, Apr 10
Severe Storms	SE OK, AR, NETX	ETX, SE AR, LA	SE LA				
	TX, E OK, N LA						
Heavy Rain / Flash Flooding	SE OK, AR	AR	SE LA				
	SE OK, NETX	SE OK, AR, NETX, N LA					
Fire Weather							
Winter	NM	NM					
		TX/OK Panhandles					
River Flooding	AR	AR	AR	AR	AR	AR	AR
	E OK, N/ETX, LA	E OK, N/ETX, LA	E OK, N/ETX, LA	E OK, N/ETX, LA	E OK, N/ETX, LA	E OK, N/ETX, LA	E OK, N/ETX, LA

Threat levels are based on FEMA Region 4 criteria. State or local threat level criteria may differ.
For more details on the colors in the threat matrix refer to the last slide in this briefing.

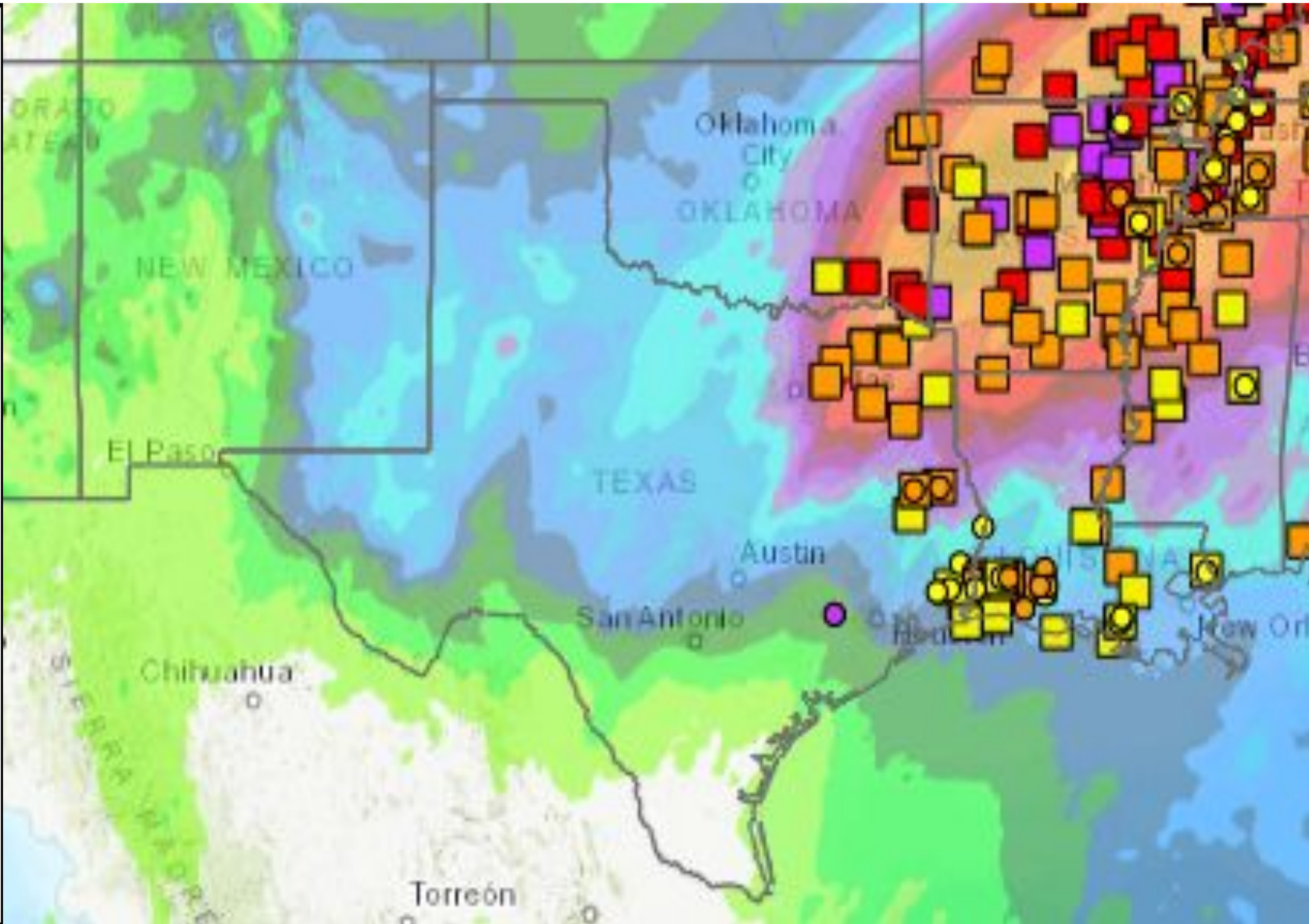
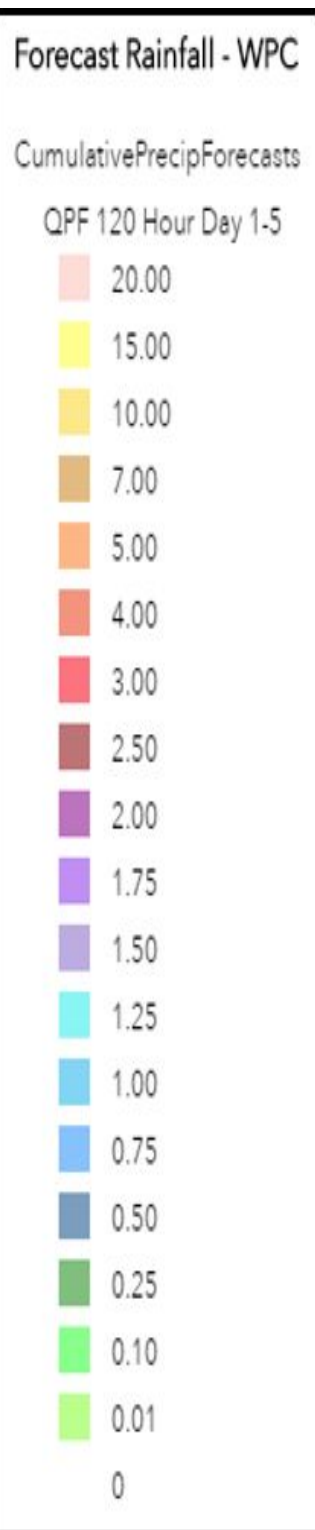
Risk Levels	Little to None	Minor	Moderate	Major	Extreme
-------------	----------------	-------	----------	-------	---------





5-Day Precipitation Forecast & River Flood Status

Note: Even though the image displays 5 days of forecasted rainfall, river forecasts only include 1-2 days of rainfall



- **Major river flooding in AR where numerous homes and roads/highways will be flooded.**

- **Widespread minor to moderate river flooding over E OK, N/ETX and LA. Homes and roads will be flooded.**

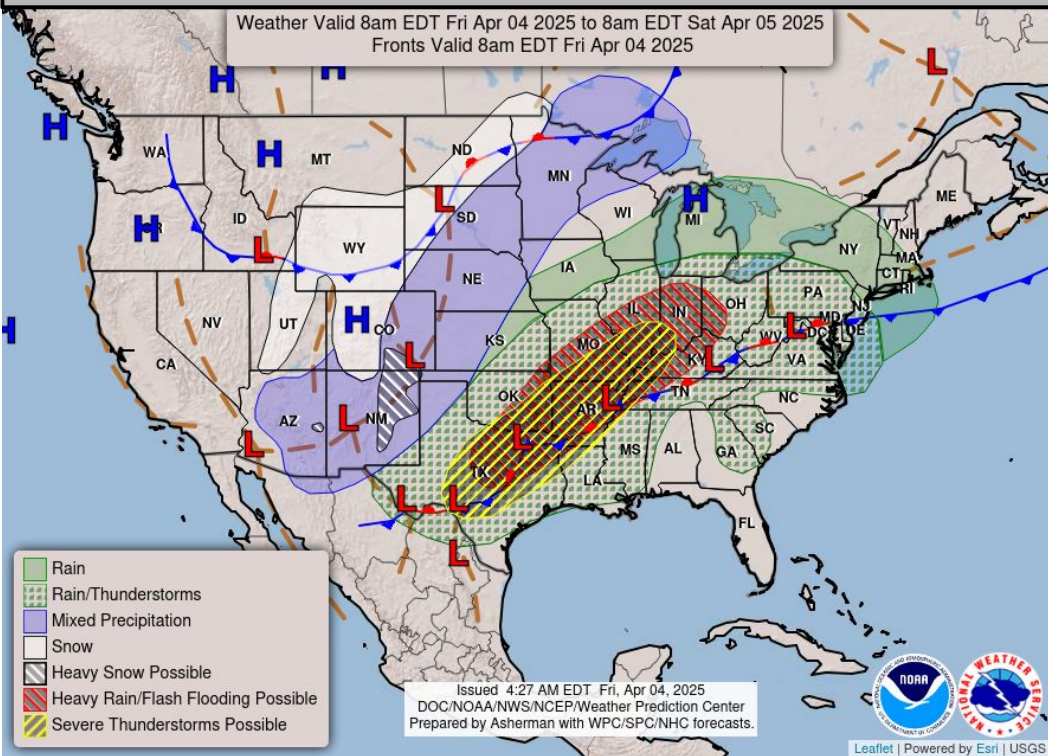
Note: Numerical levels (e.g. level 1 of 4) will not be assigned to riverine flooding due to the varying levels of impacts across flood categories.



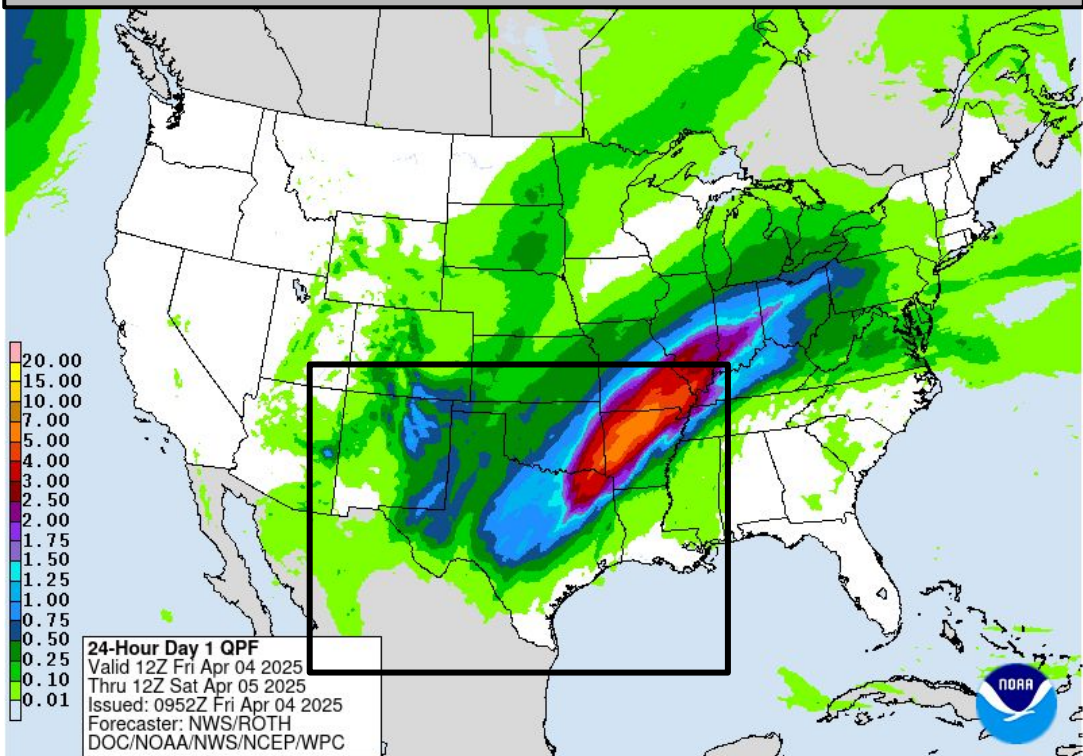


Today's Weather

Forecast Chart



Forecast Rainfall

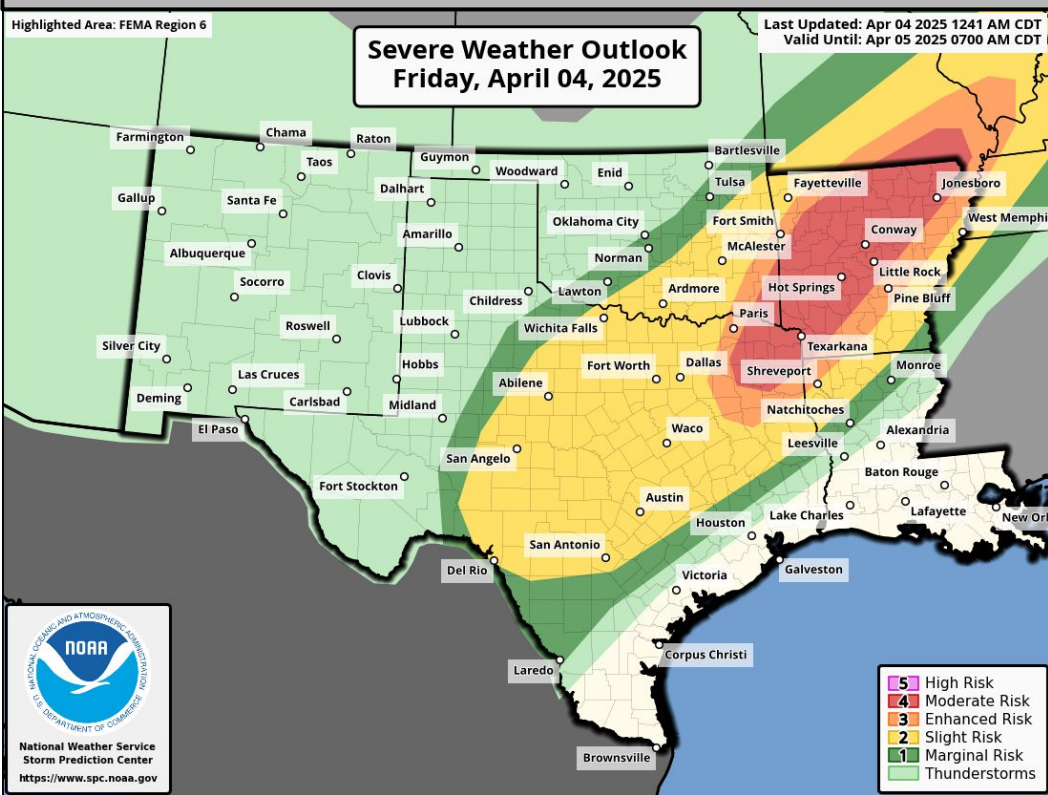


High risk (level 4 of 4) for flash flooding in SE OK, AR and NE TX.

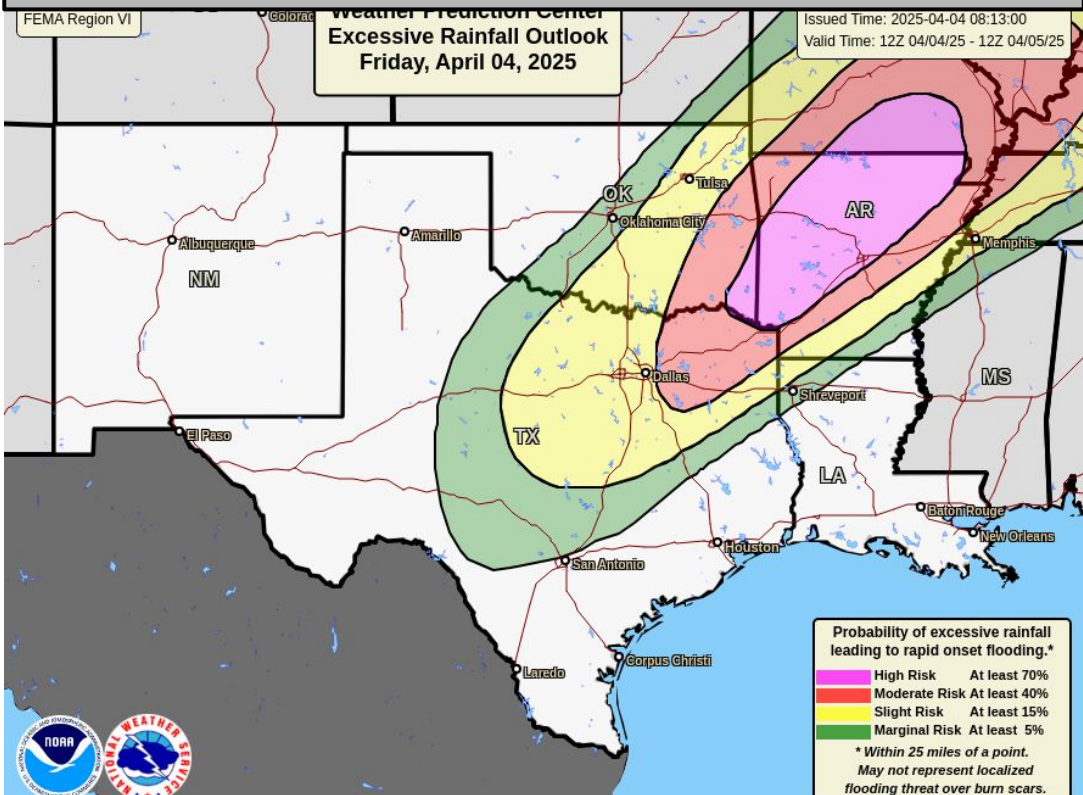
Moderate risk (level 4 of 5) for severe thunderstorms for SE OK, AR, NE TX.

Slight risk (level 2 of 5) of severe storms over areas of TX, E OK and N LA.

Severe Weather Outlook

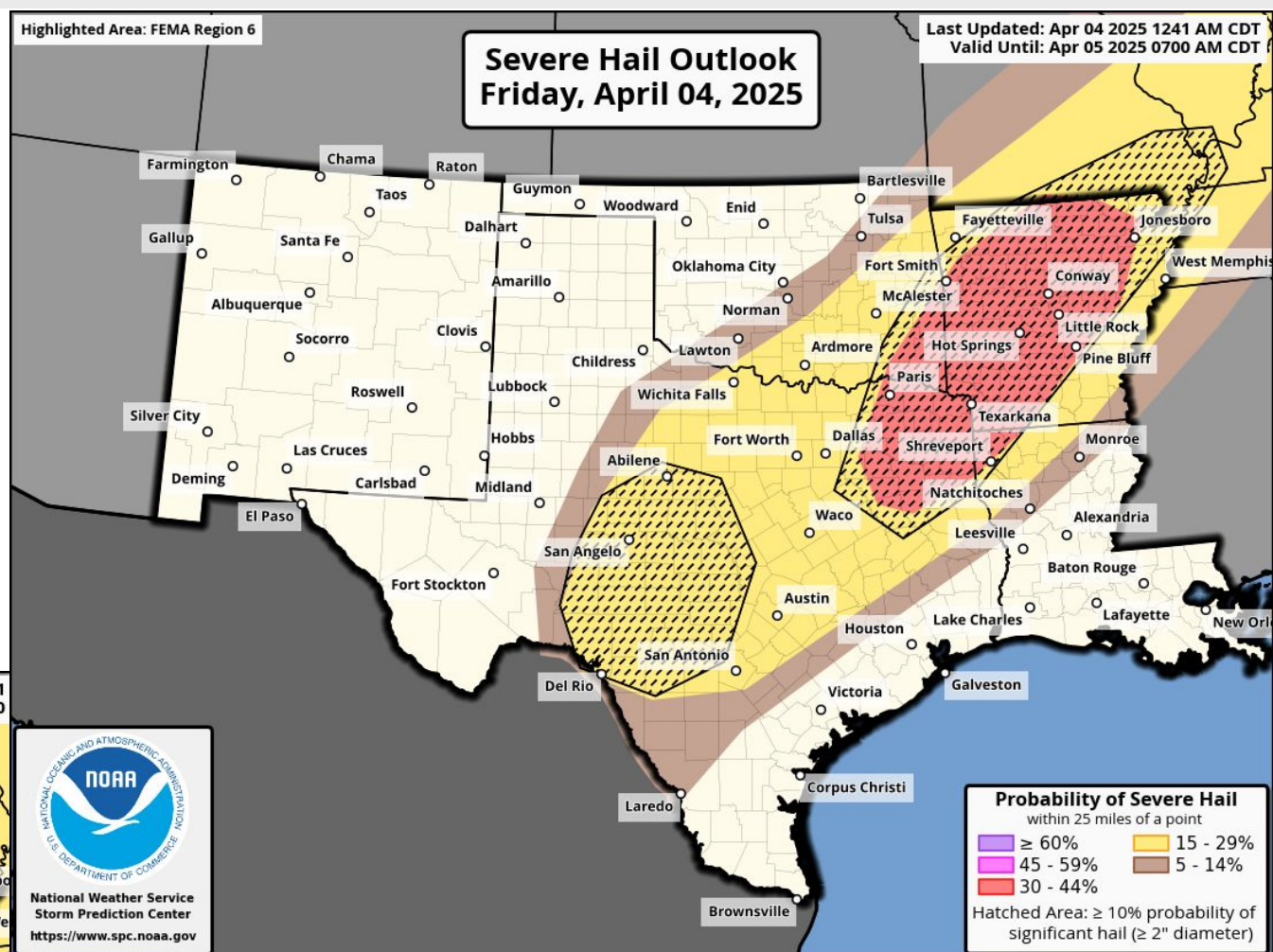
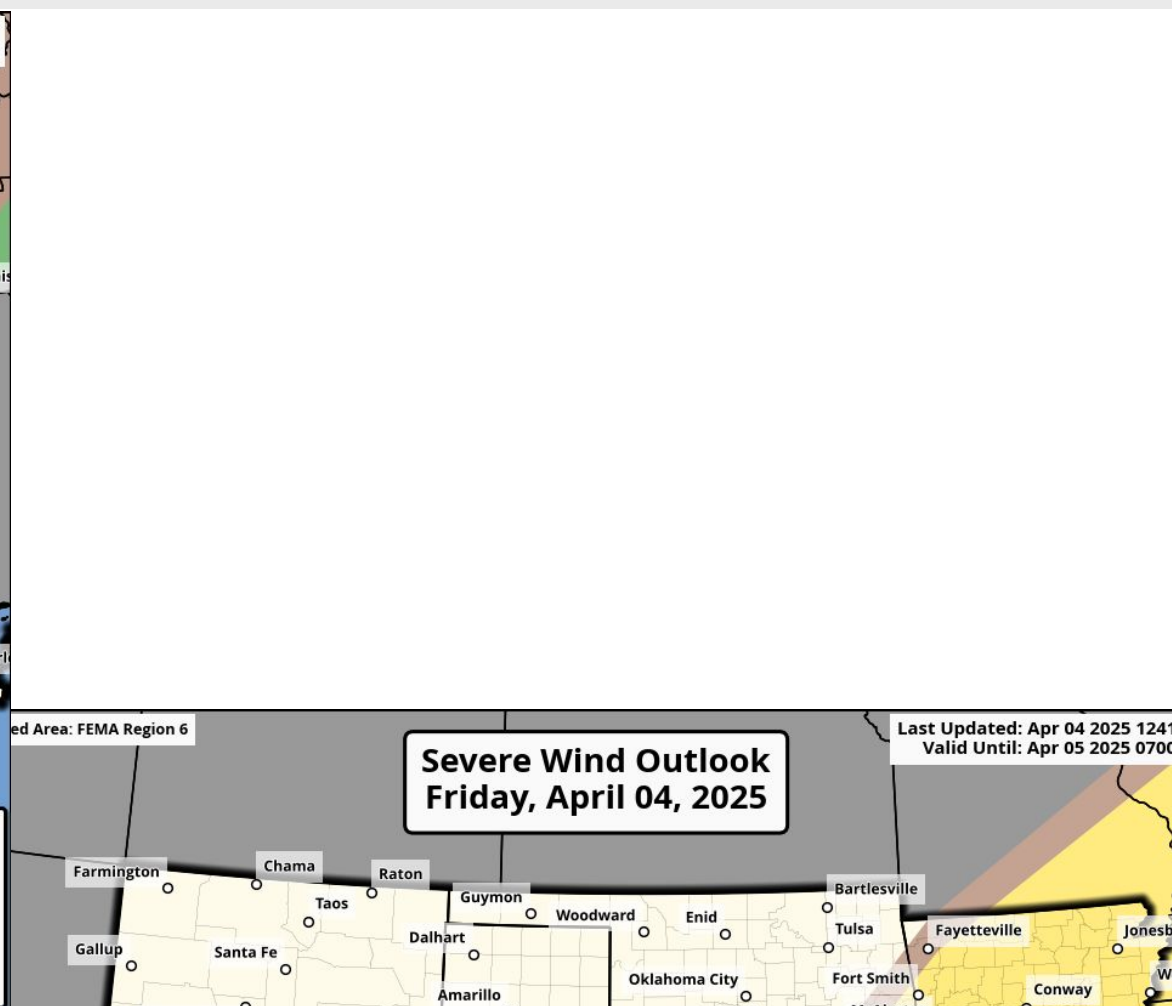
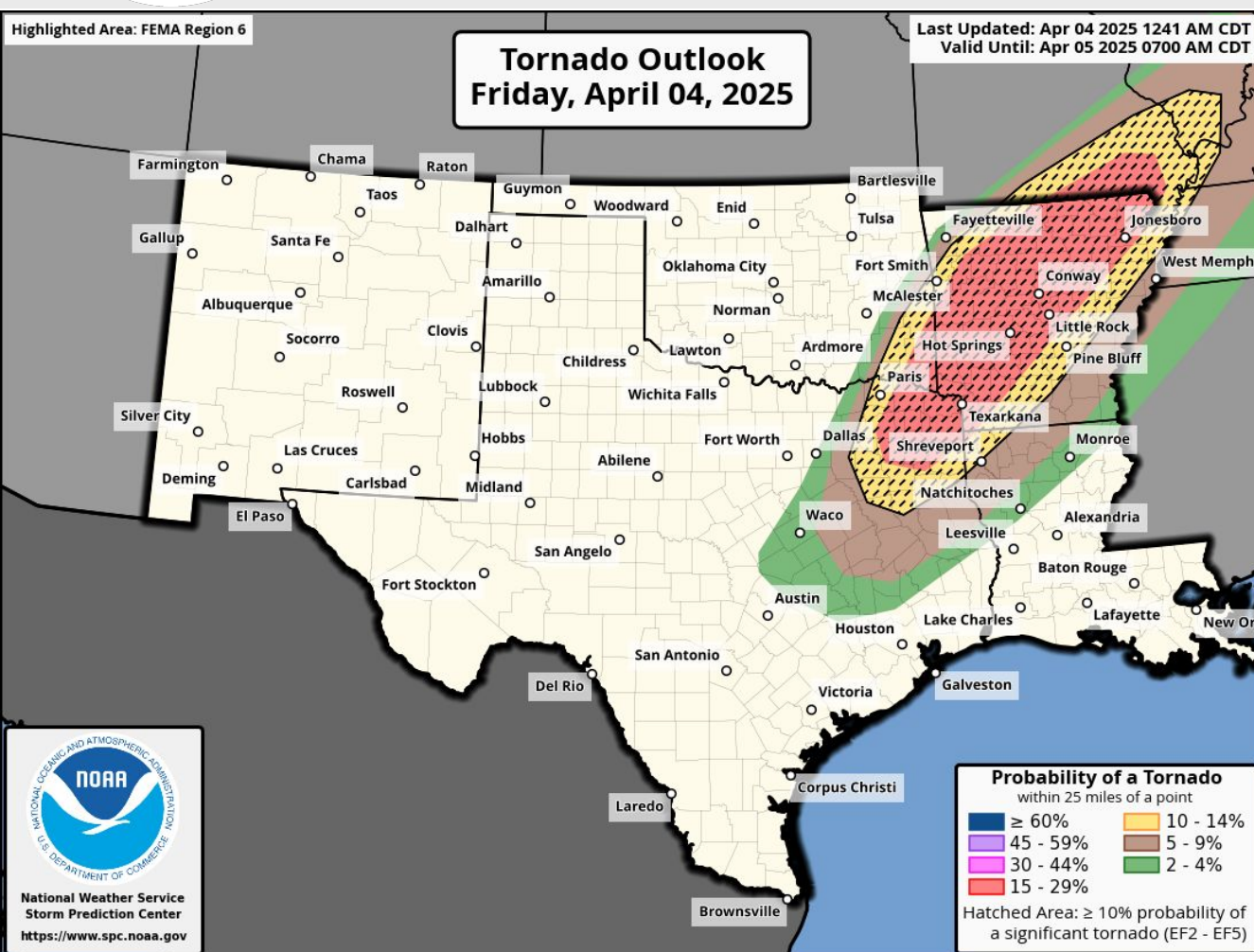


Excessive Rainfall Outlook



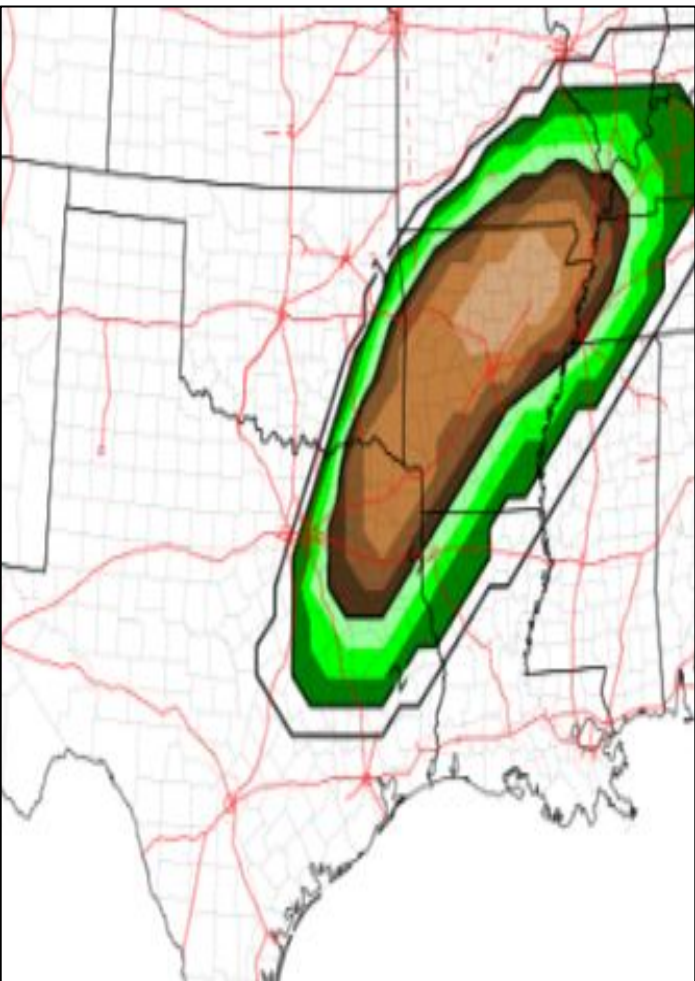


Today's Tornado & Severe Wind / Hail Probabilities

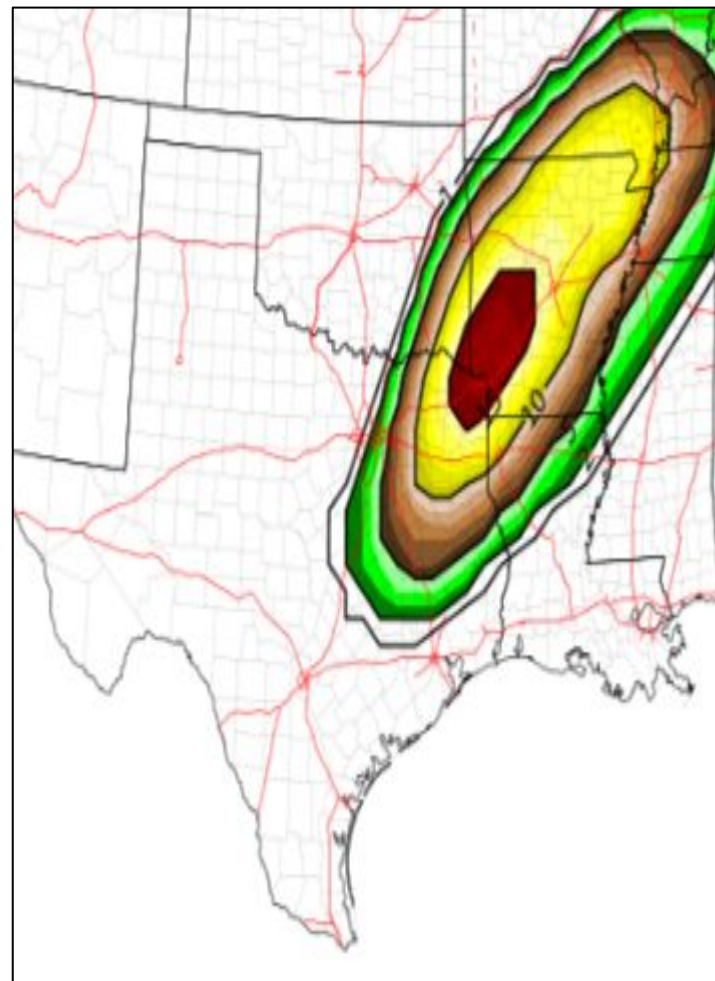




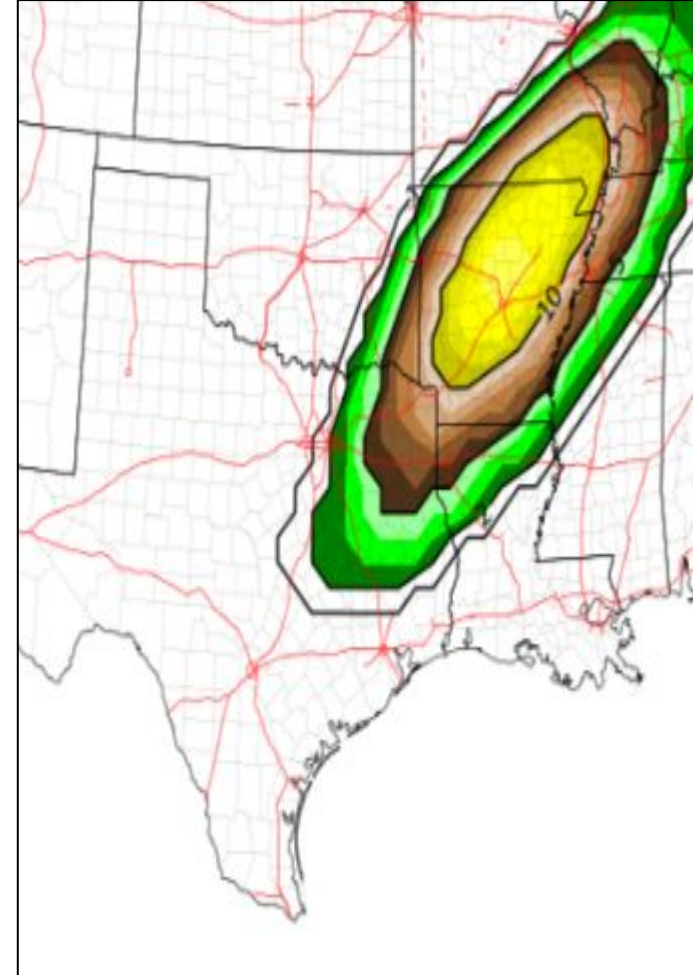
Today's Tornado Timing



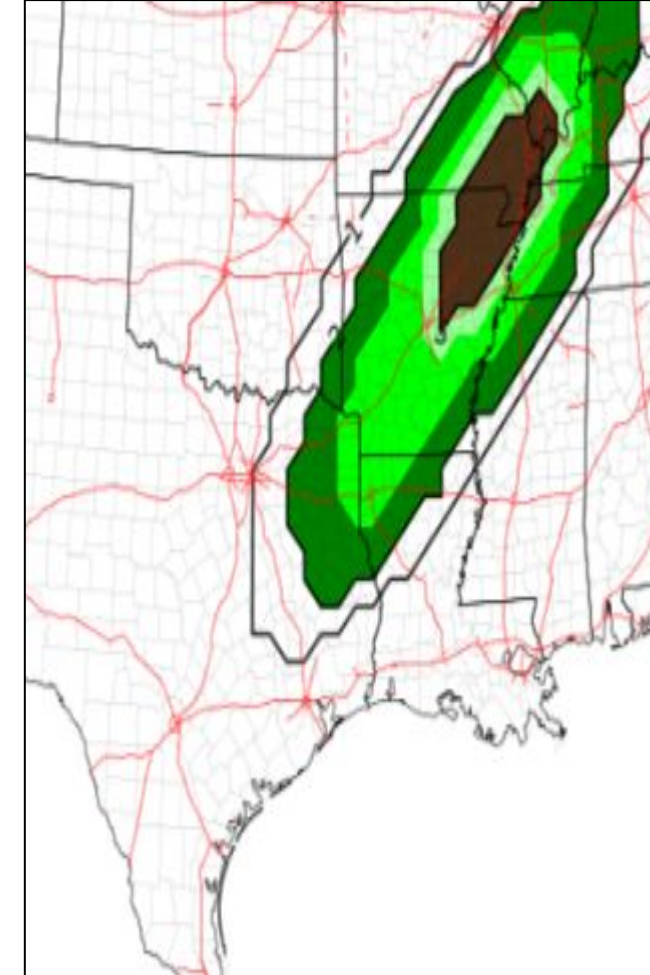
3 PM



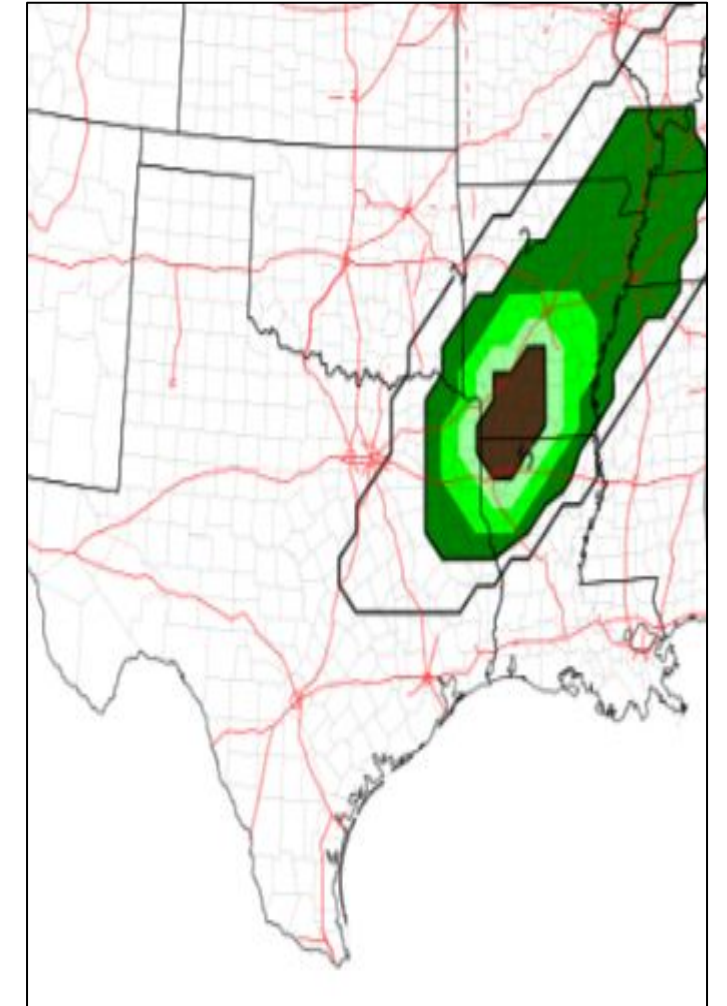
6 PM



9 PM



Midnight

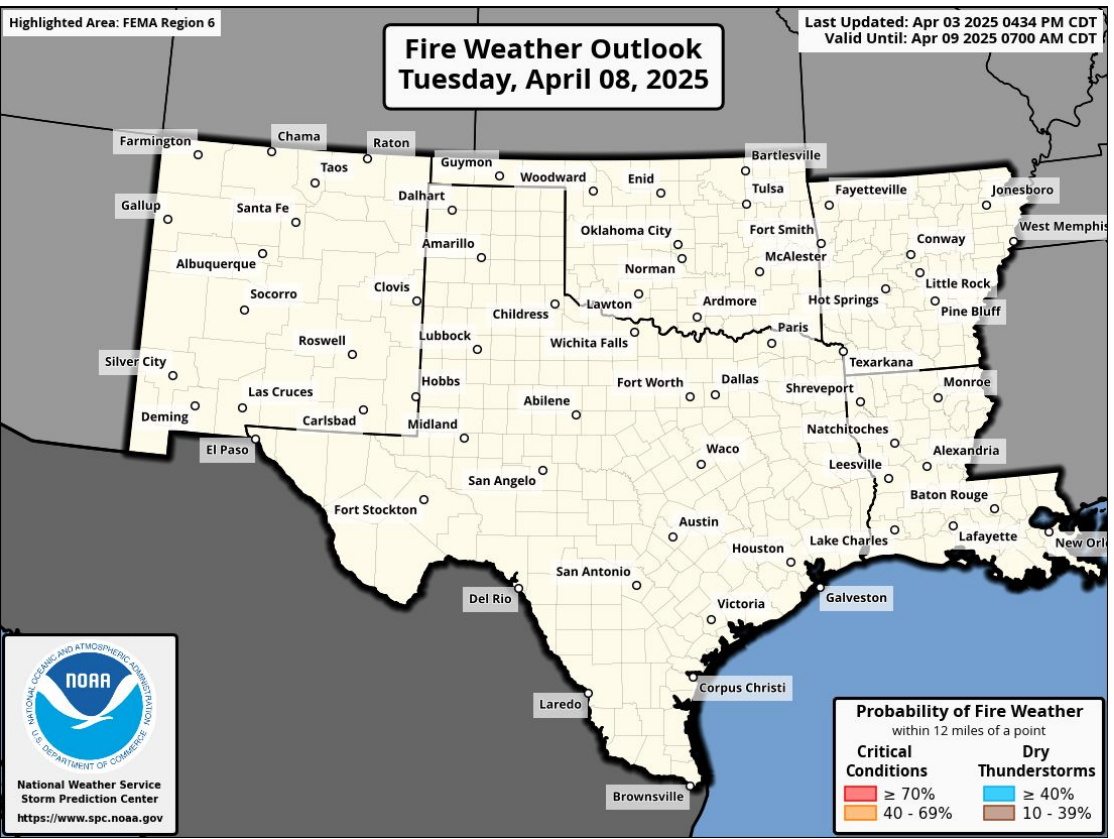
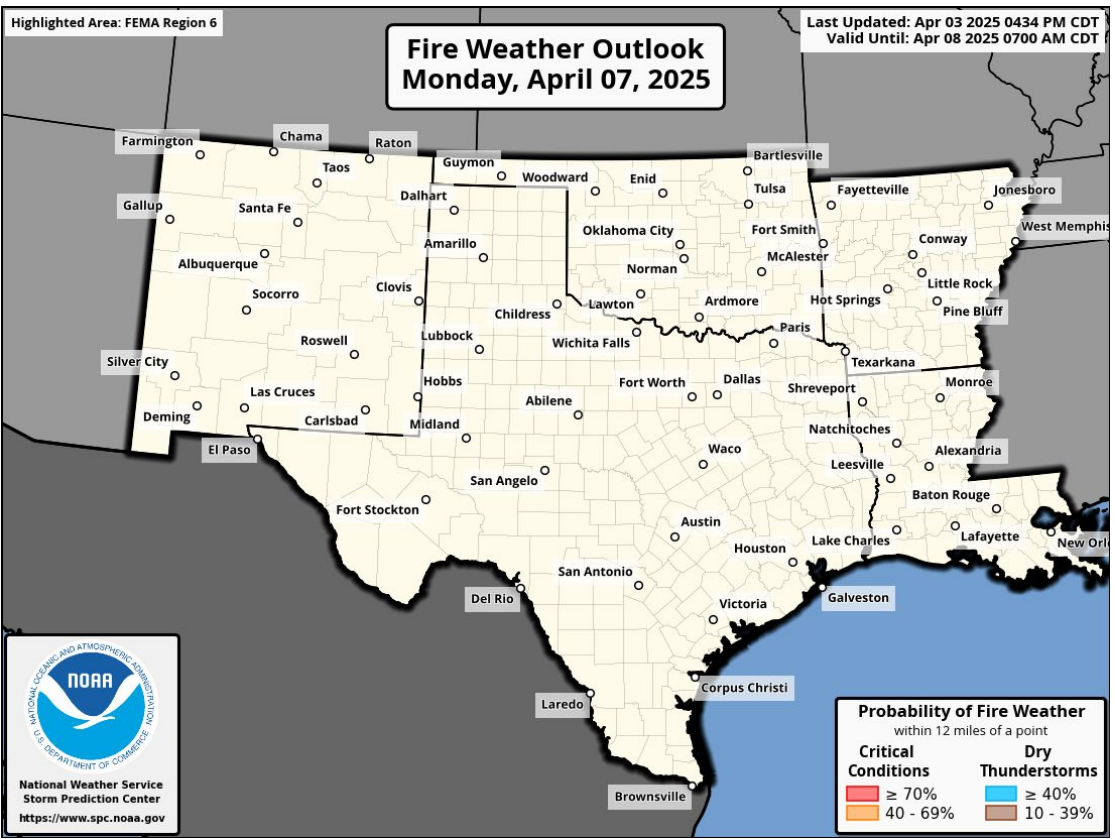
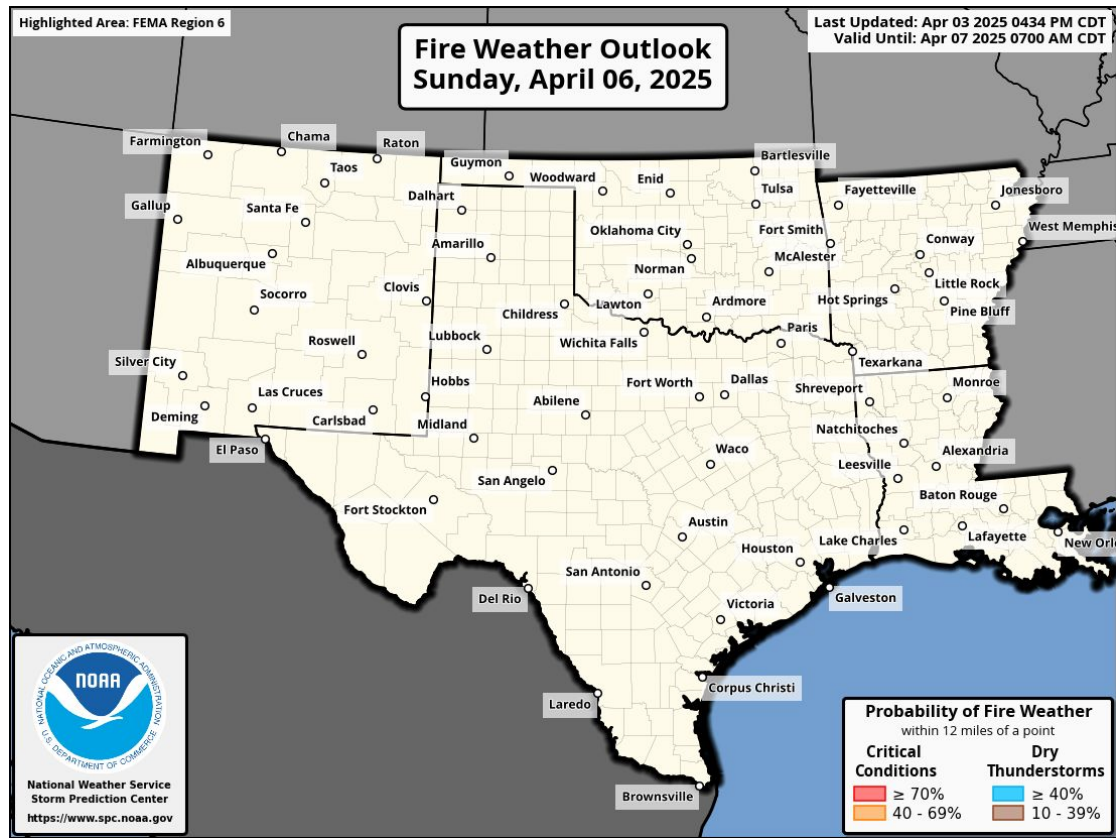
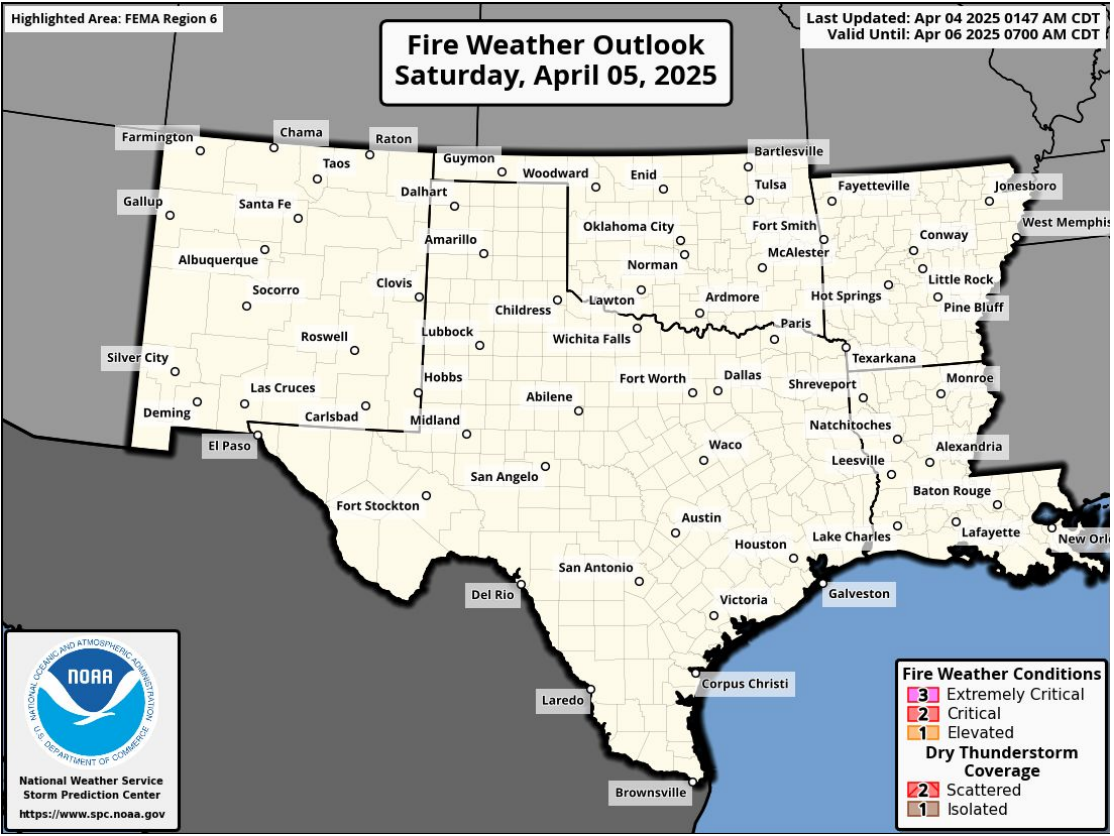
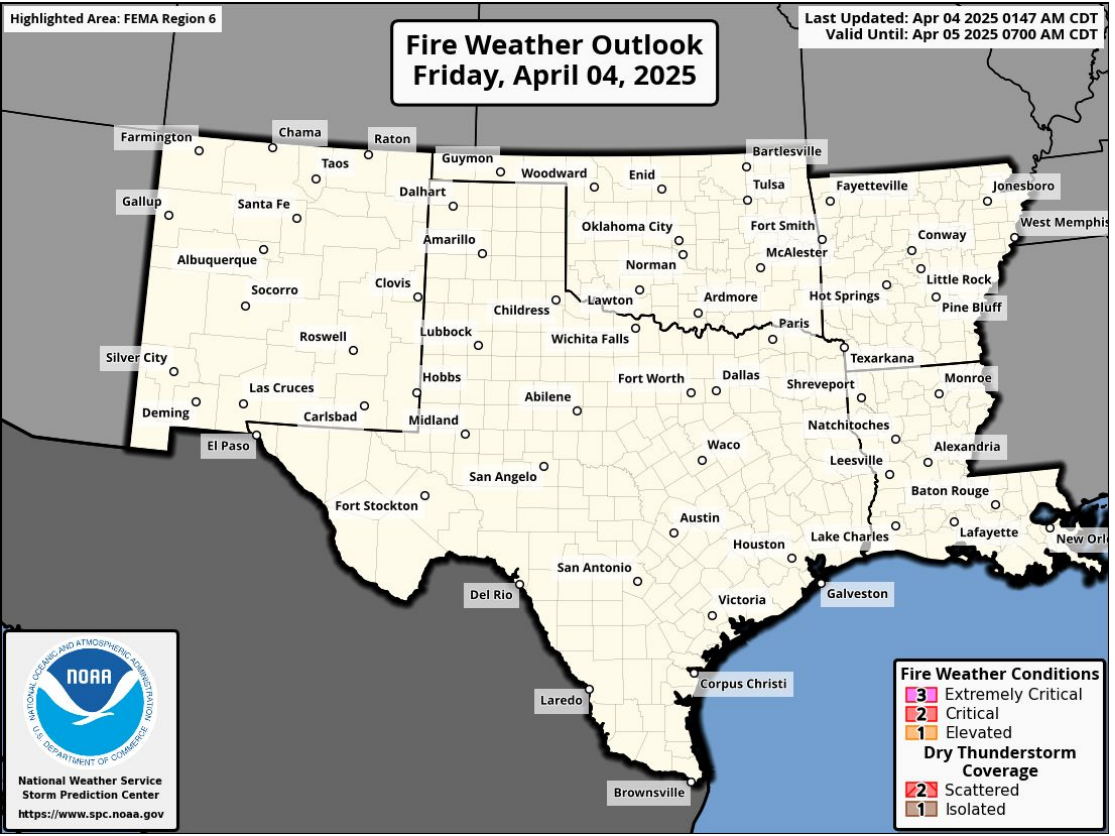
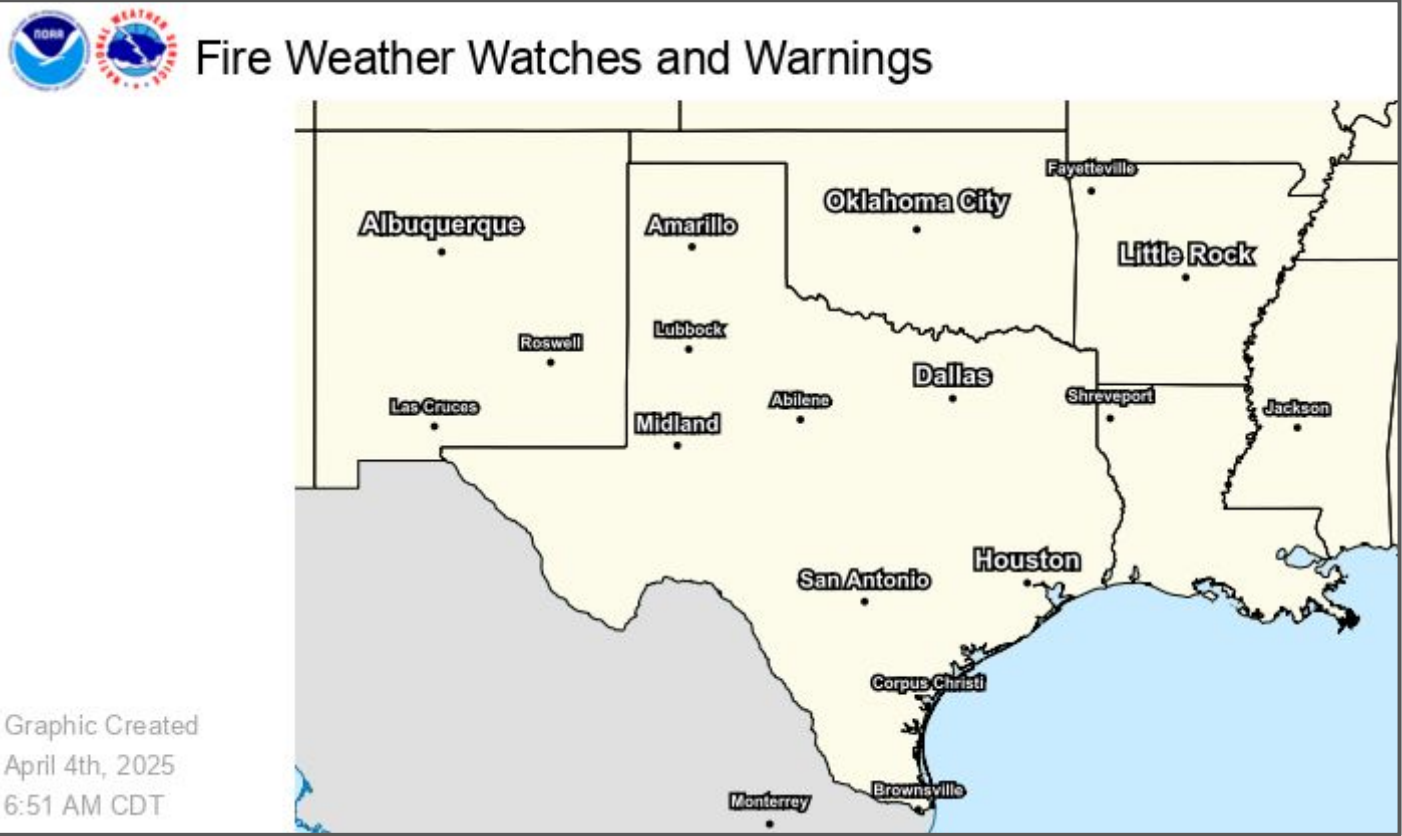


3AM





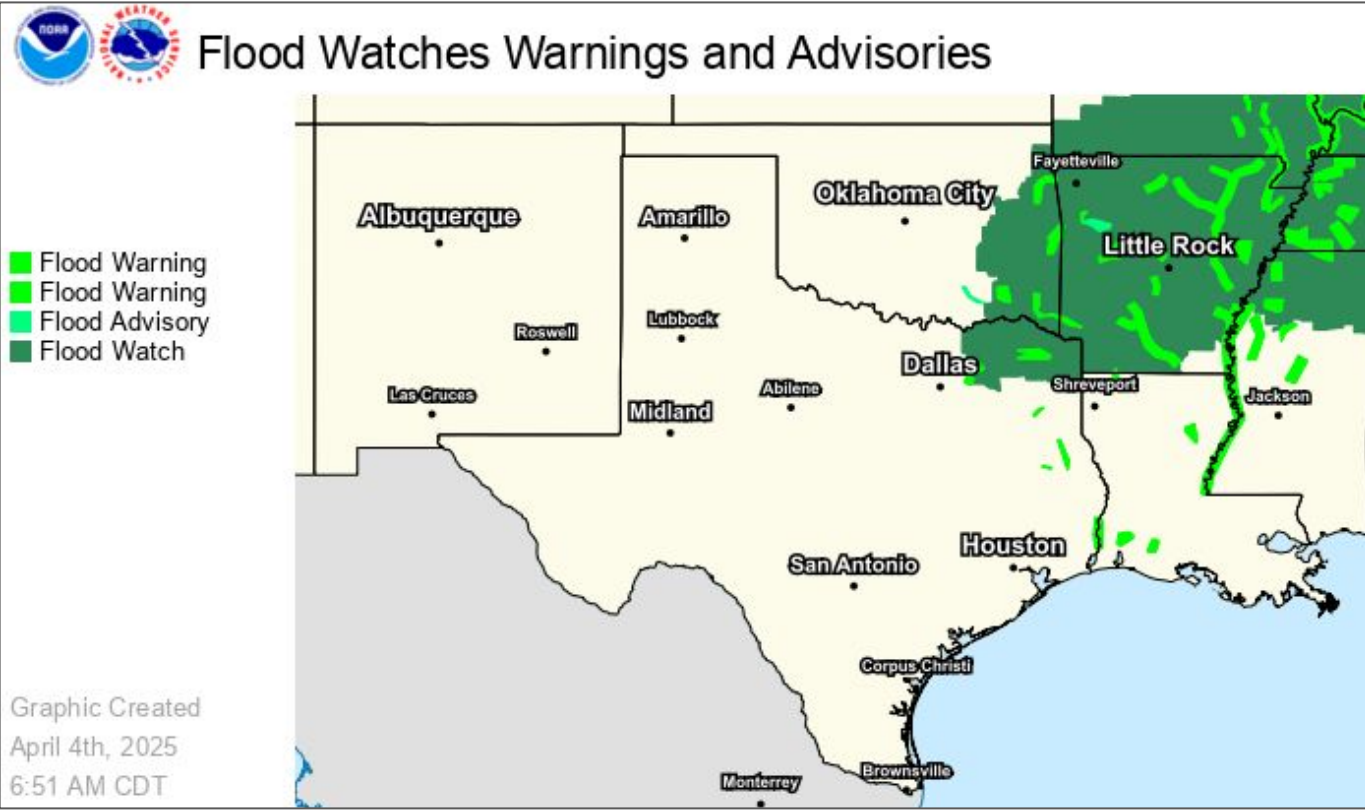
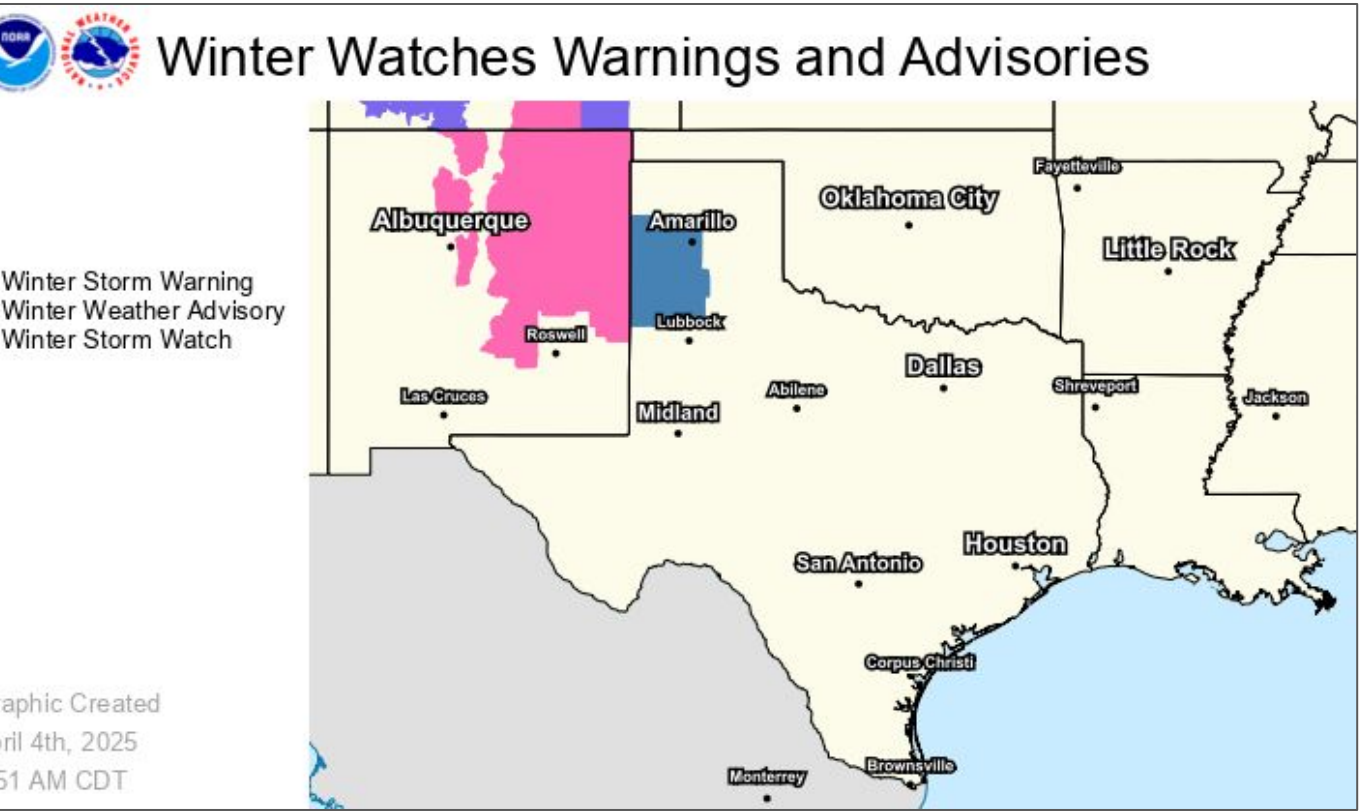
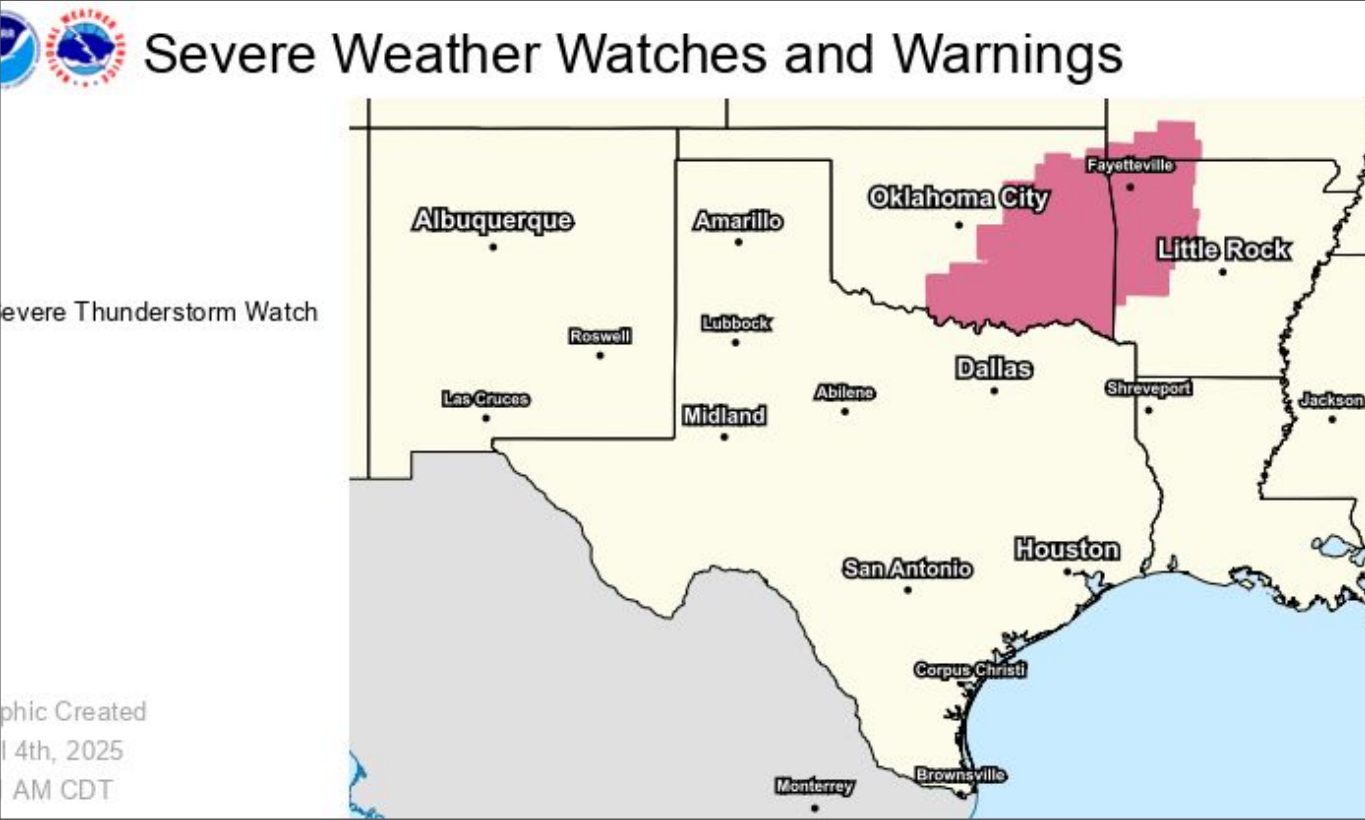
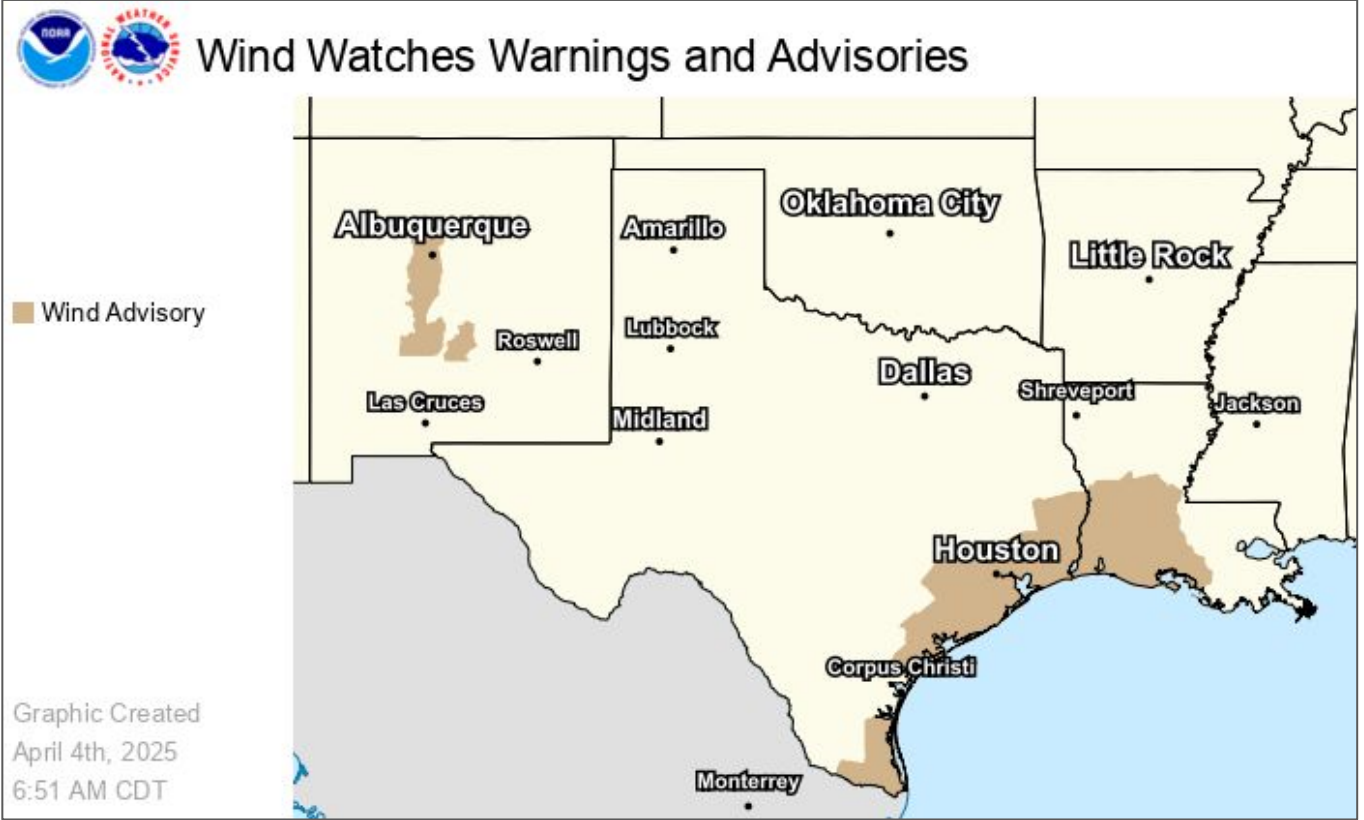
Fire Weather Outlooks





Watches, Warnings, and Advisories


Wind, Severe, Winter, and Flood Hazards



Severe thunderstorm watch E OK W AR through 11 am.

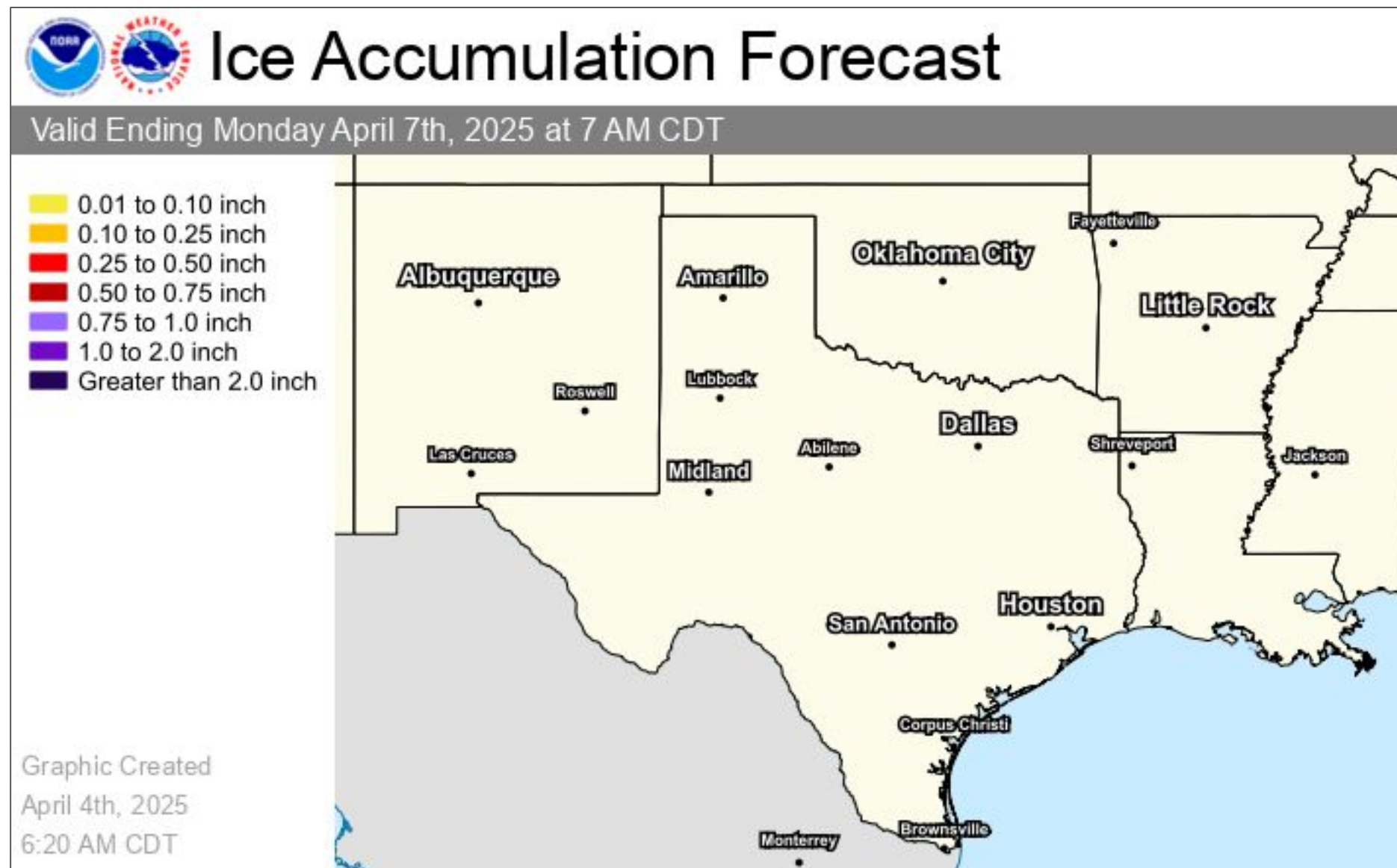
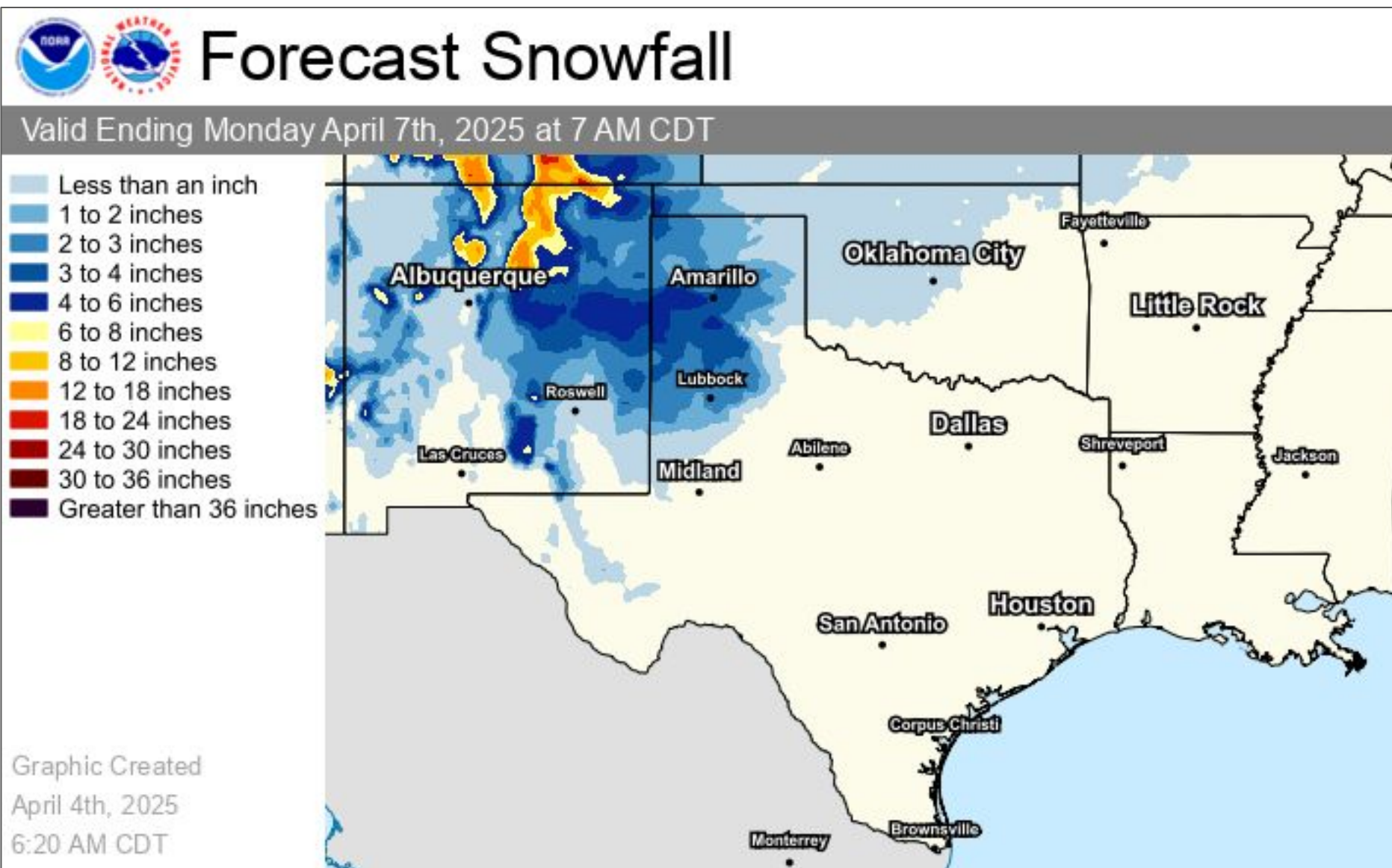
Flood watch through Sunday morning over E OK, AR, NE TX

Winter storm watches/warnings tonight through Saturday across N/E NM and the TX Panhandle



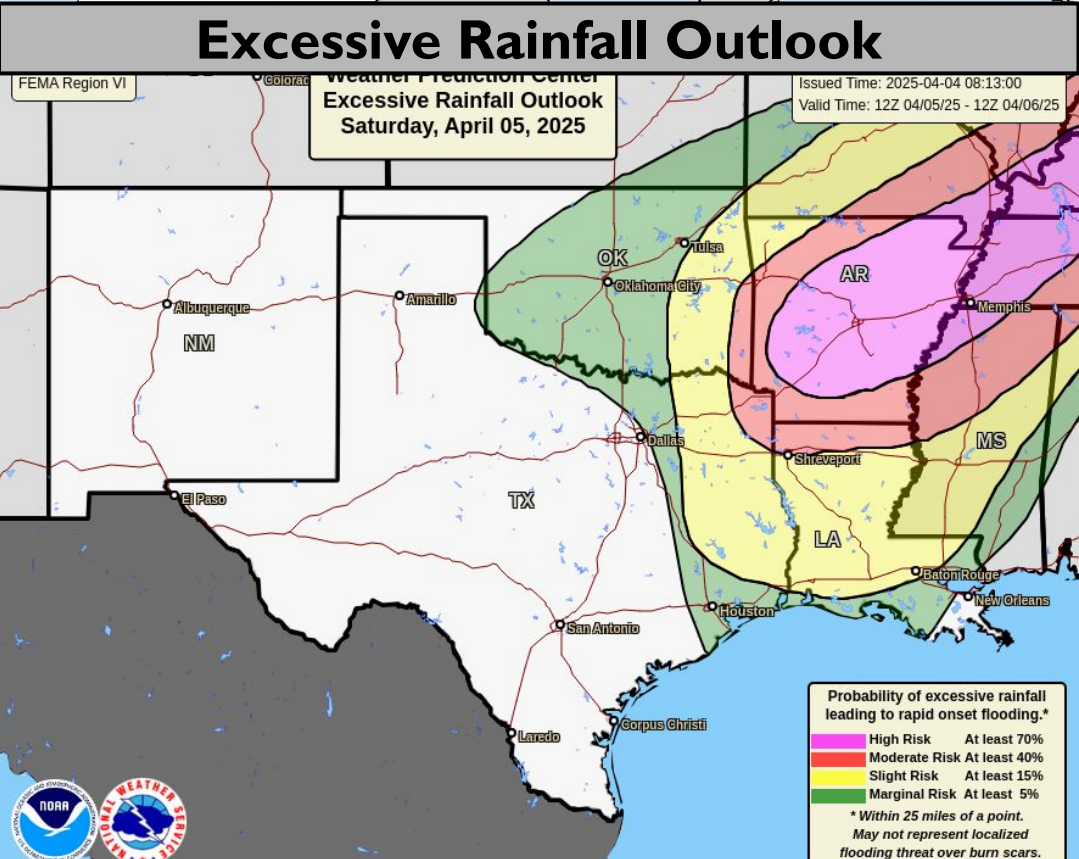
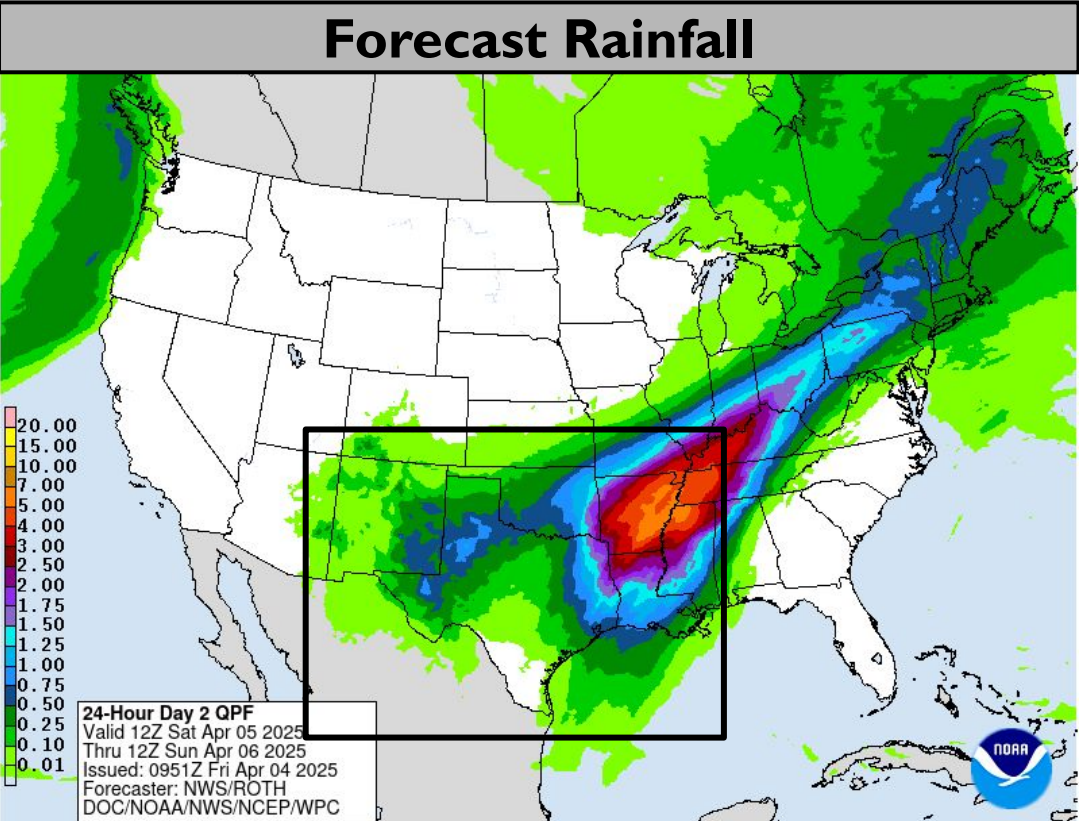
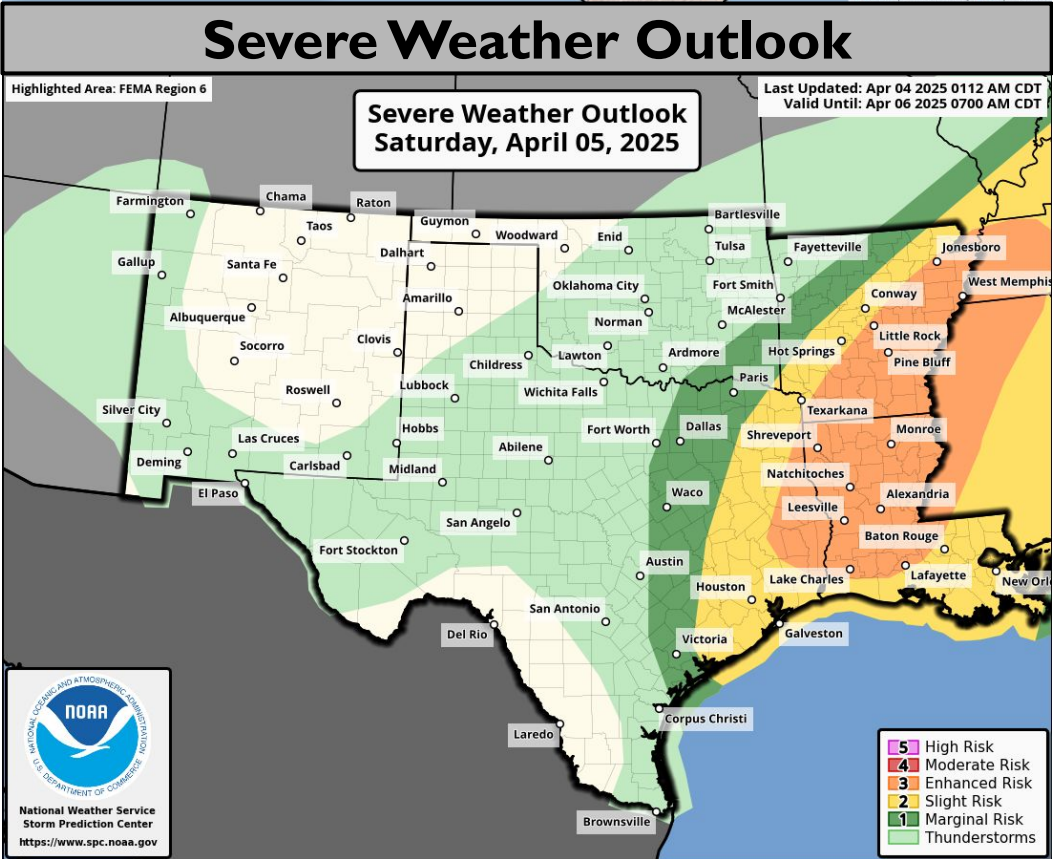
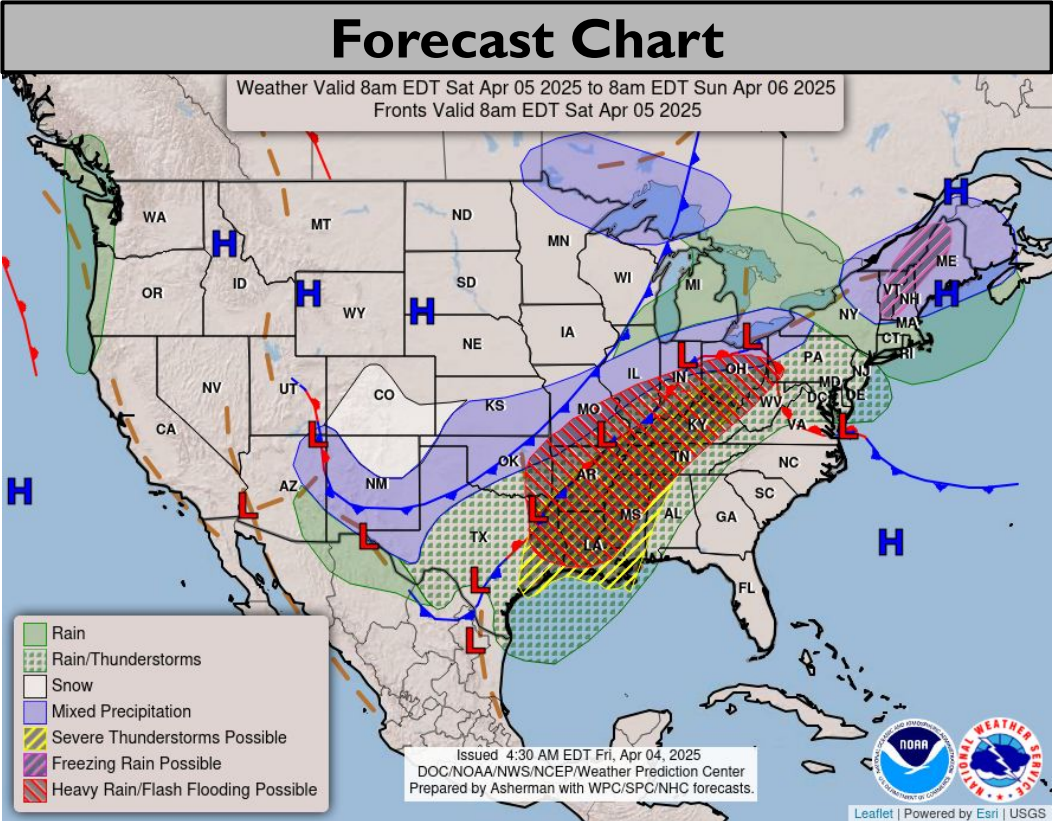
Winter Weather

Through the next 3 days





Tomorrow's Weather



High risk (level 4 of 4) for flash flooding in AR

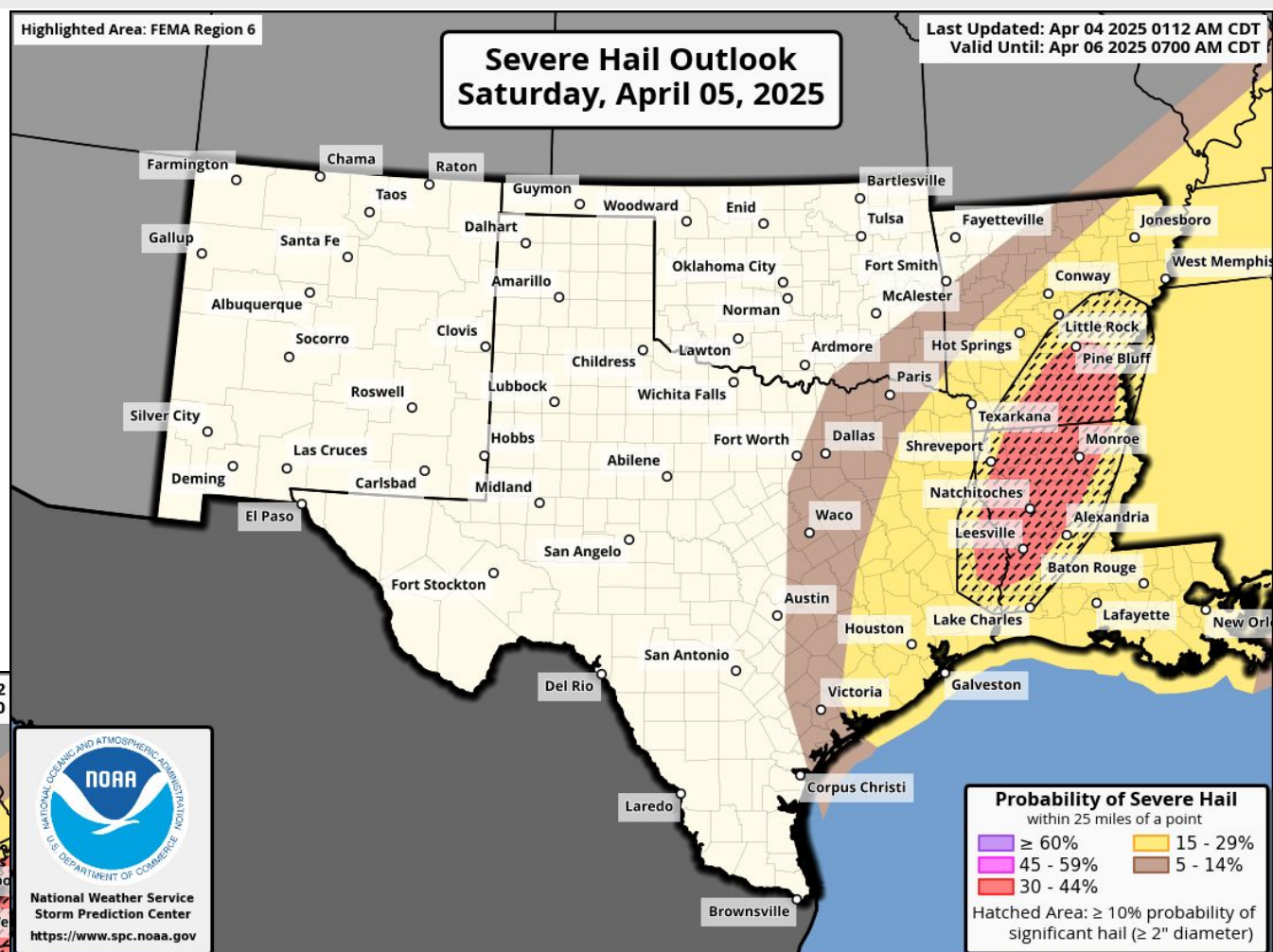
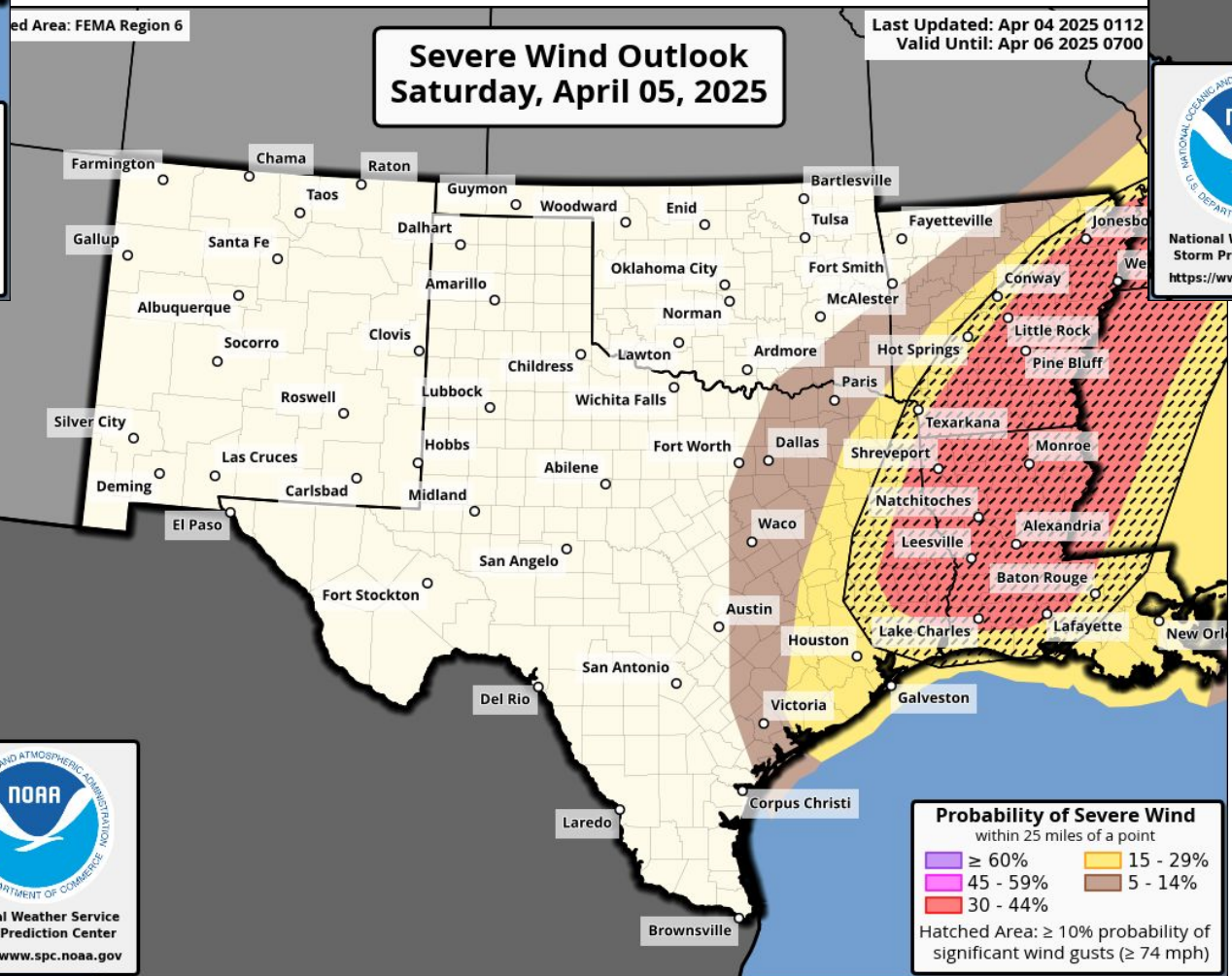

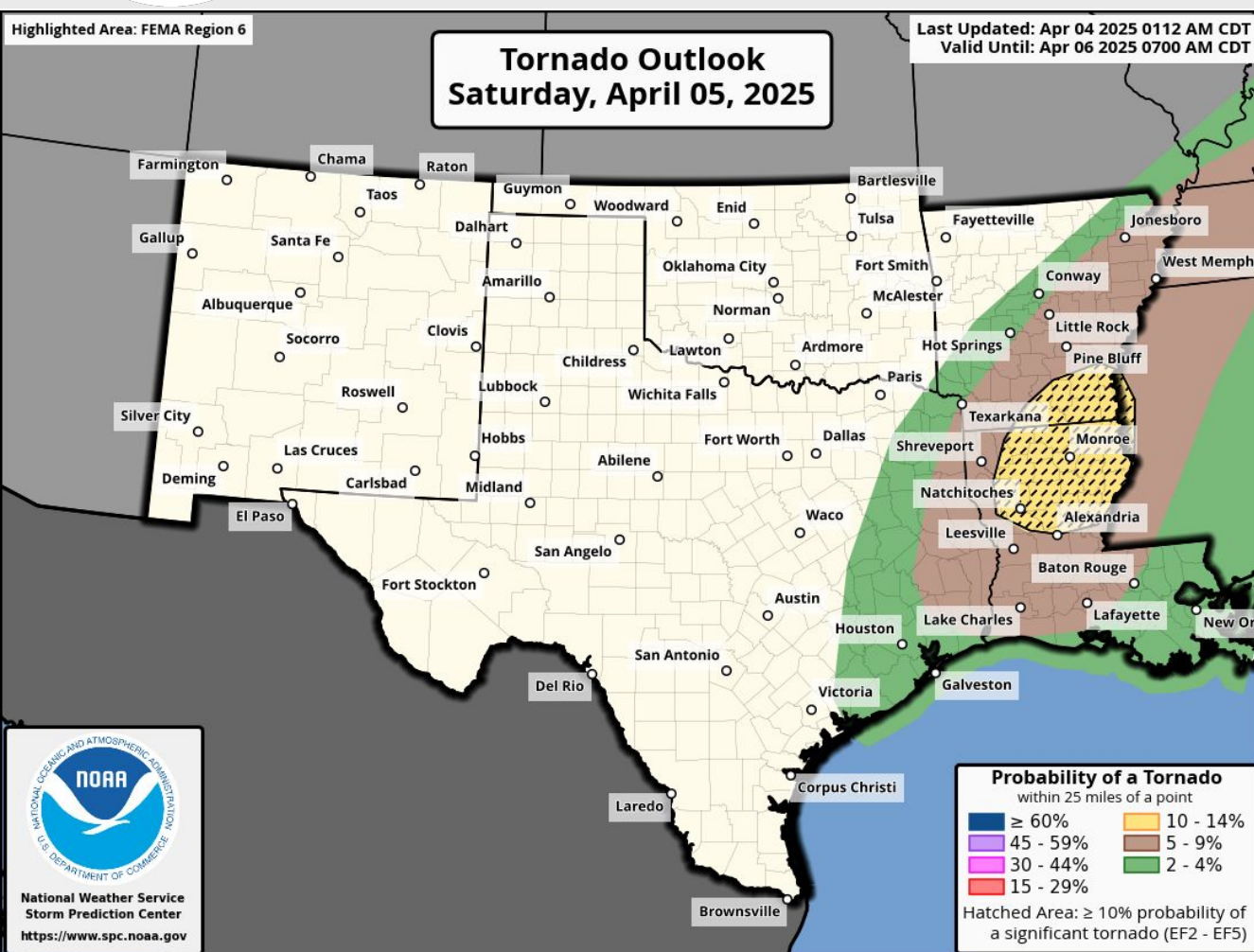
Moderate risk (level 3 of 4) for flash flooding in SE OK, AR, NE TX, N LA.

Enhanced risk (level 3 of 5) for severe thunderstorms for E TX, SE AR, LA.

Minor to moderate impacts (level 2-3 of 5) for snow in NM, TX/OK Panhandles.

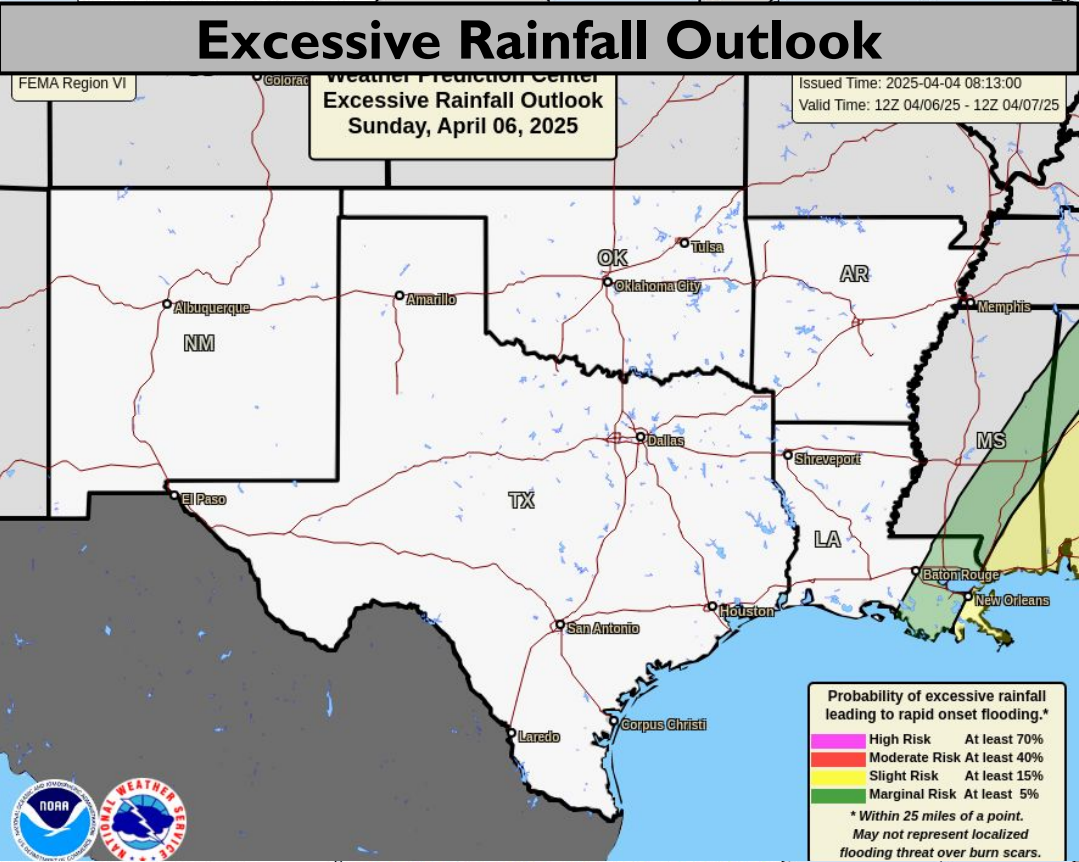
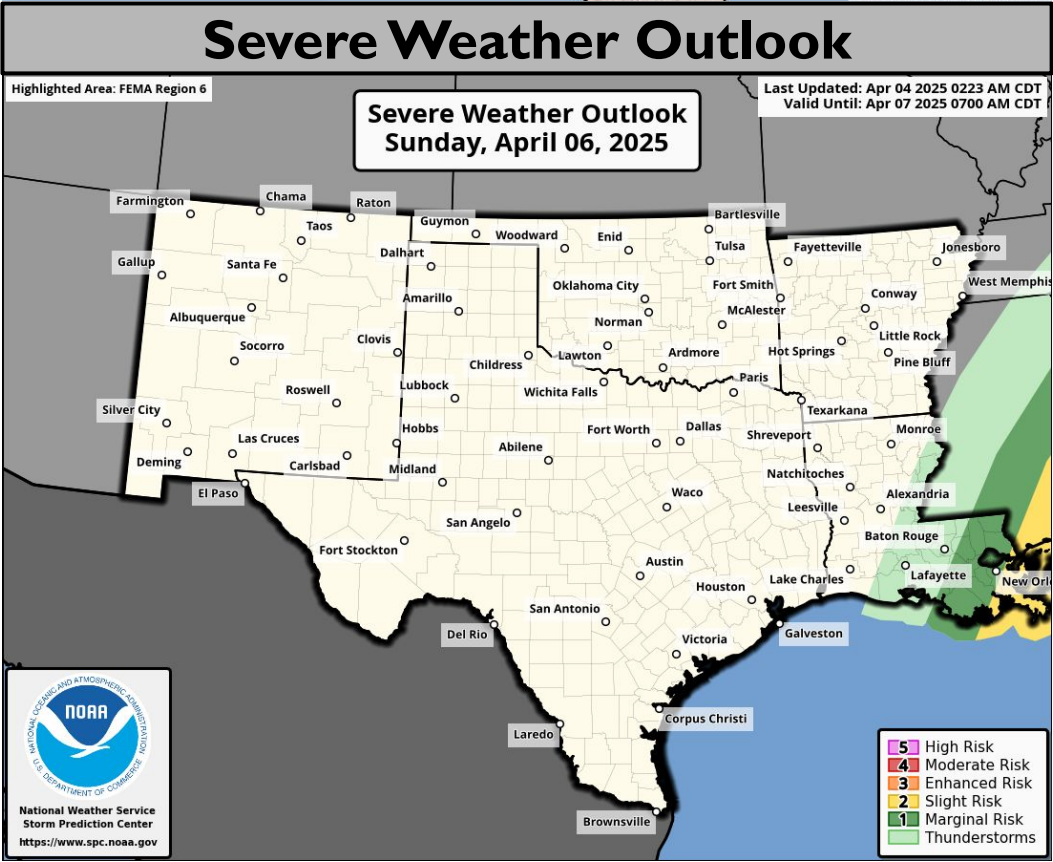
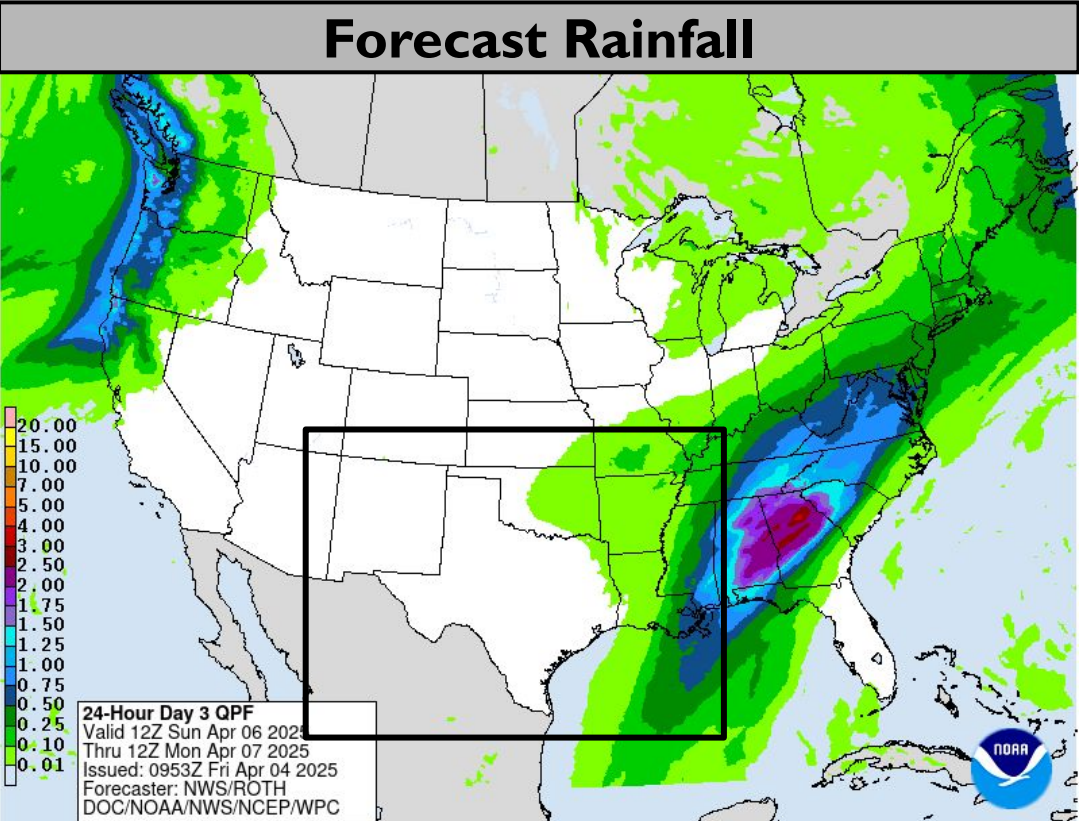
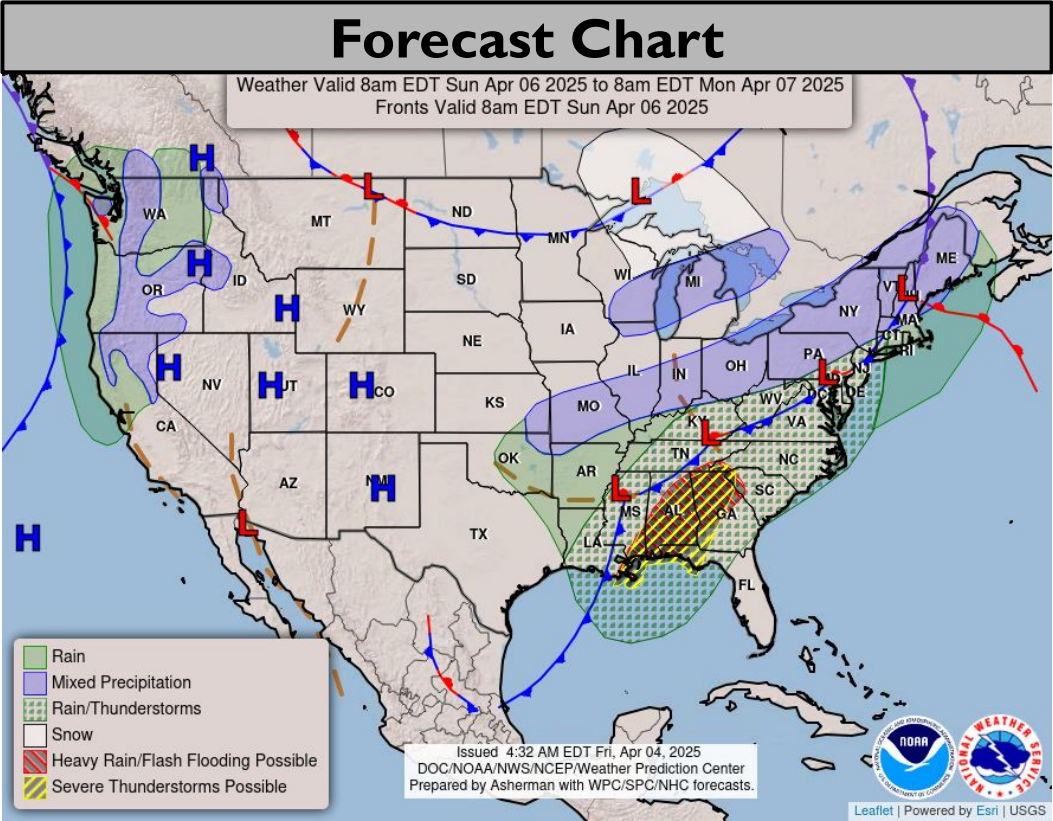


Tomorrow's Tornado & Severe Wind / Hail Probabilities





Sunday's Weather



Slight risk (level 2 of 4) for flash flooding in SE LA.

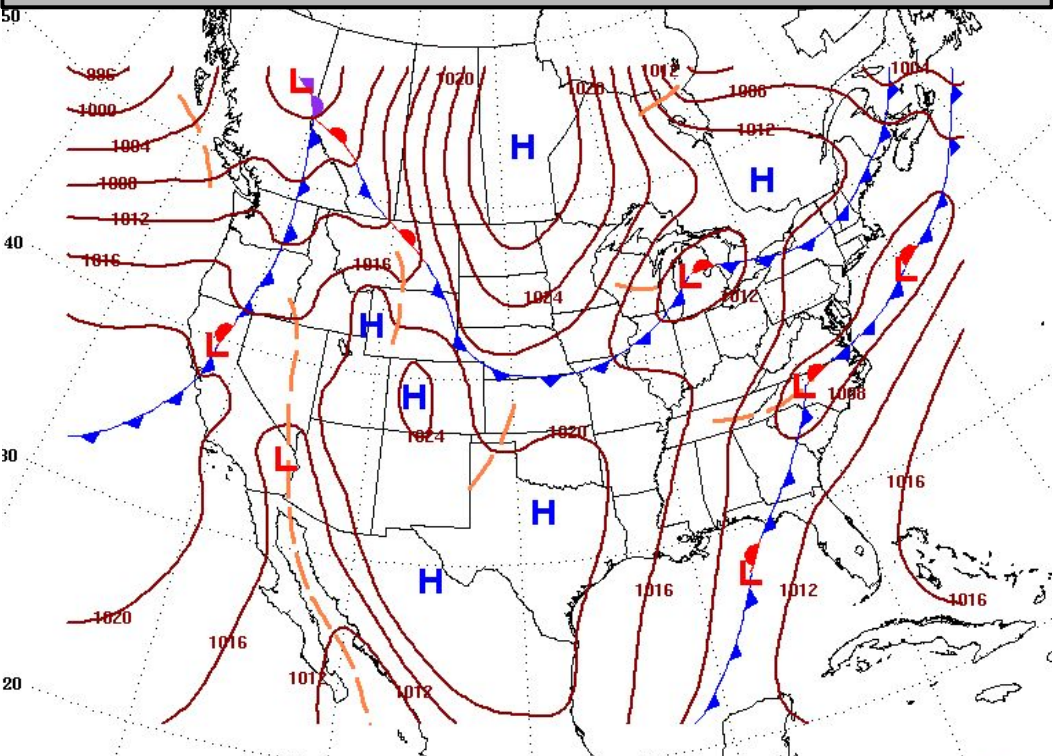
Slight risk for severe storms (level 2 of 5) over SE LA.



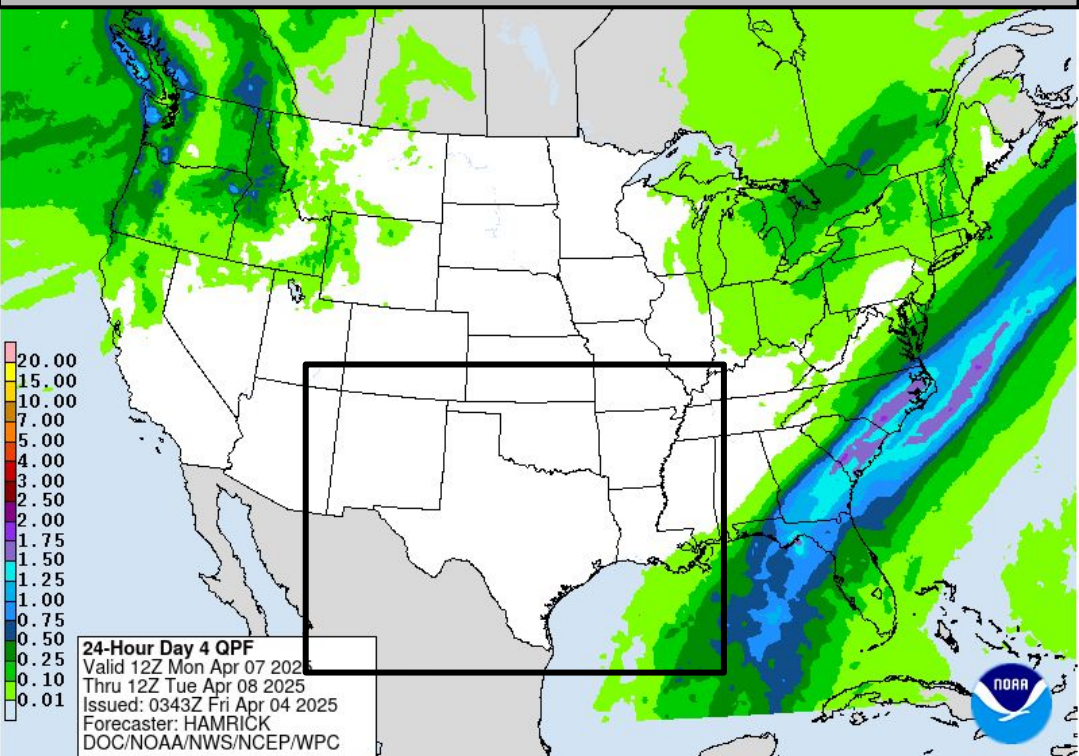


Monday's Weather

Forecast Chart

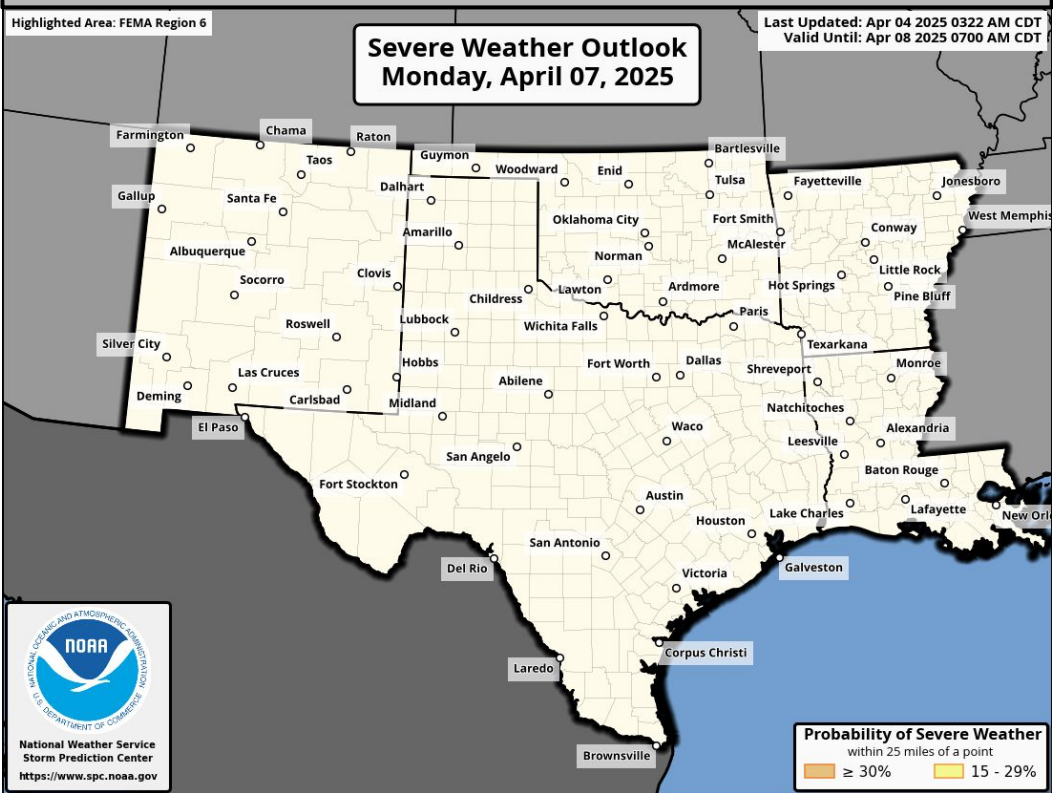


Forecast Rainfall



No significant weather expected.

Severe Weather Outlook



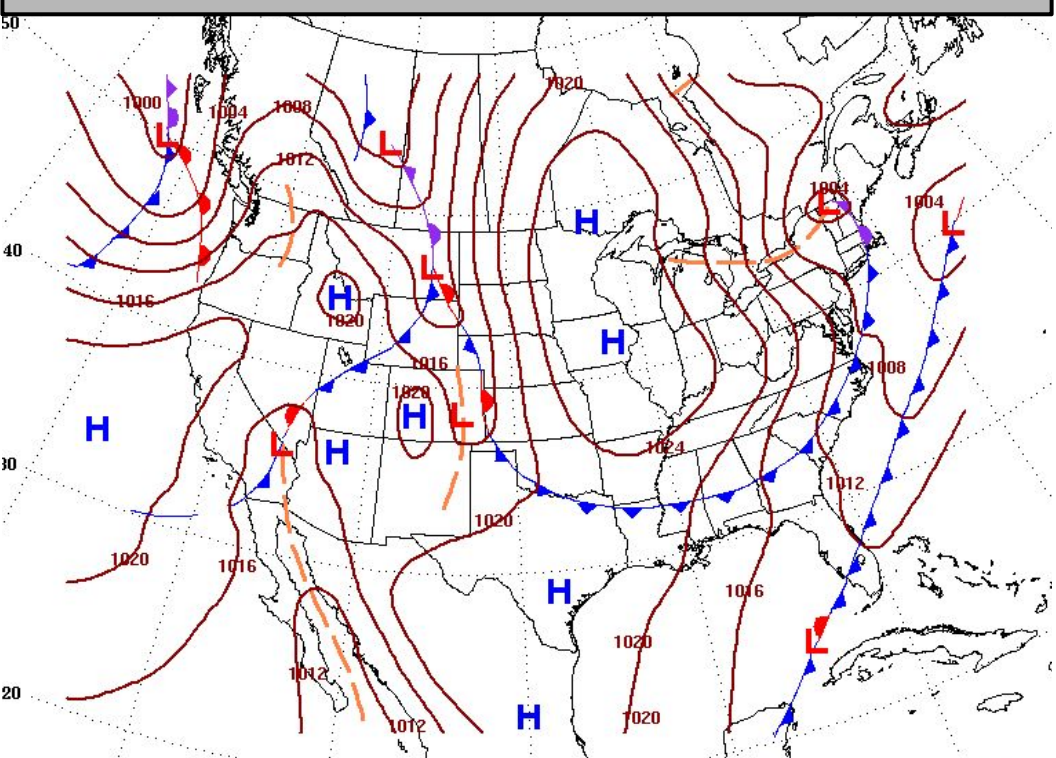
Excessive Rainfall Outlook



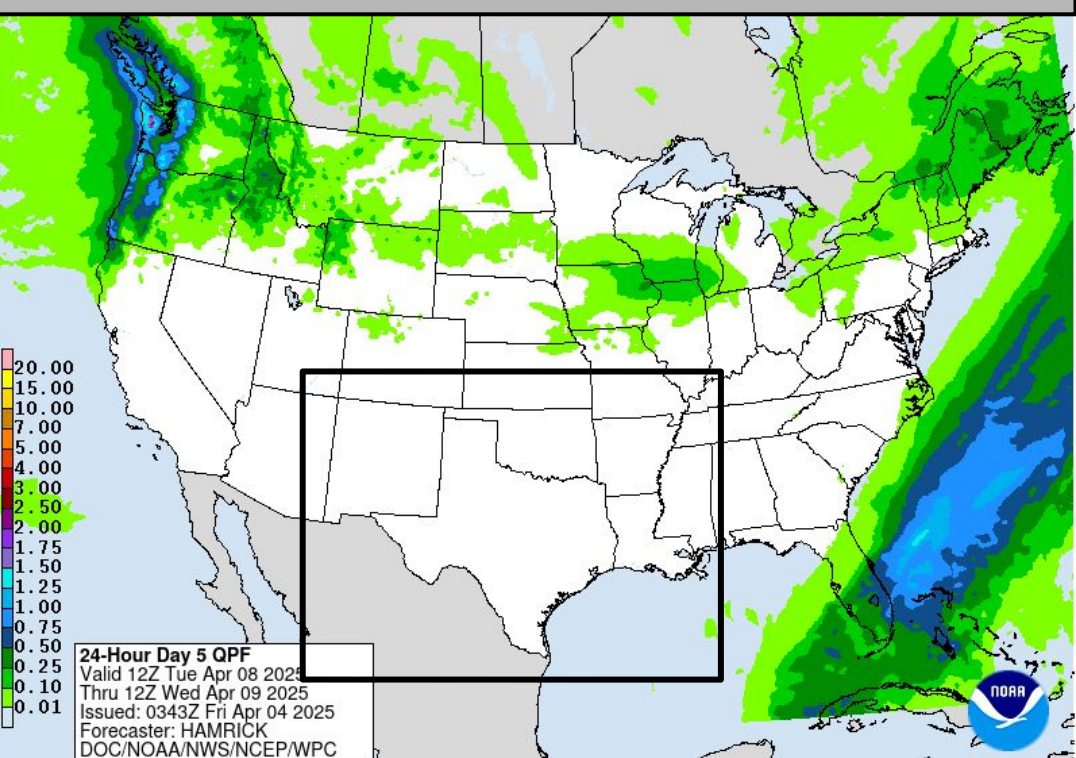


Tuesday's Weather

Forecast Chart

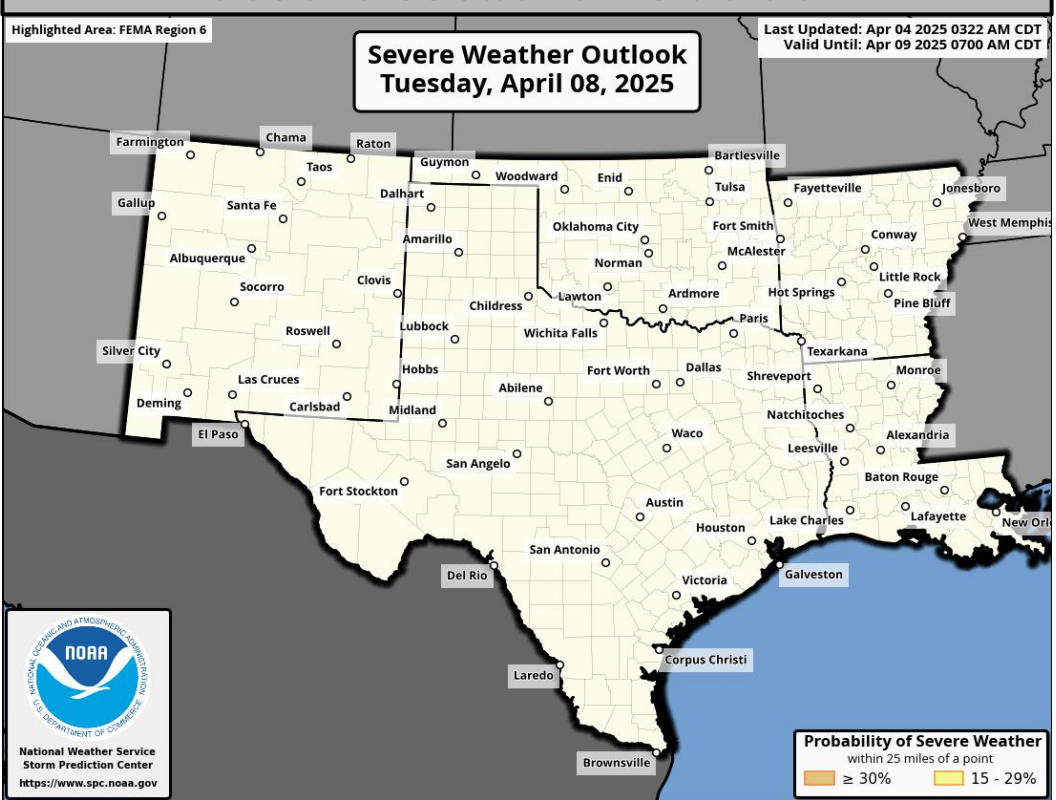


Forecast Rainfall

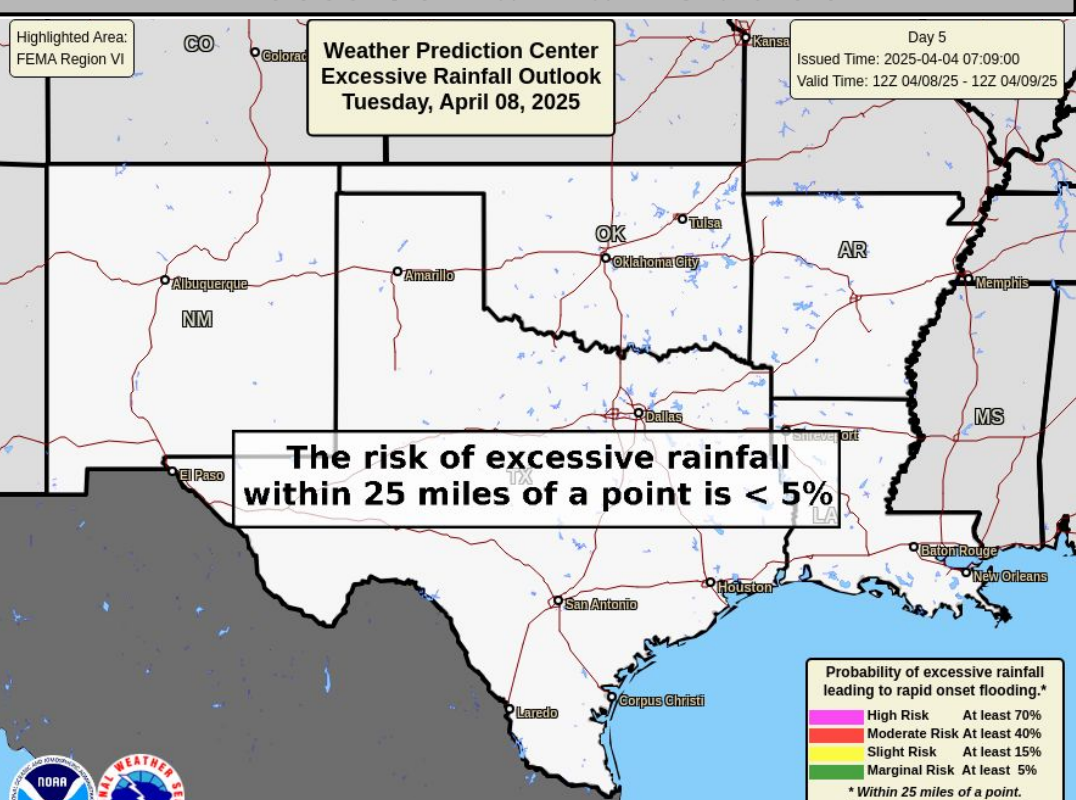


No significant weather expected.

Severe Weather Outlook



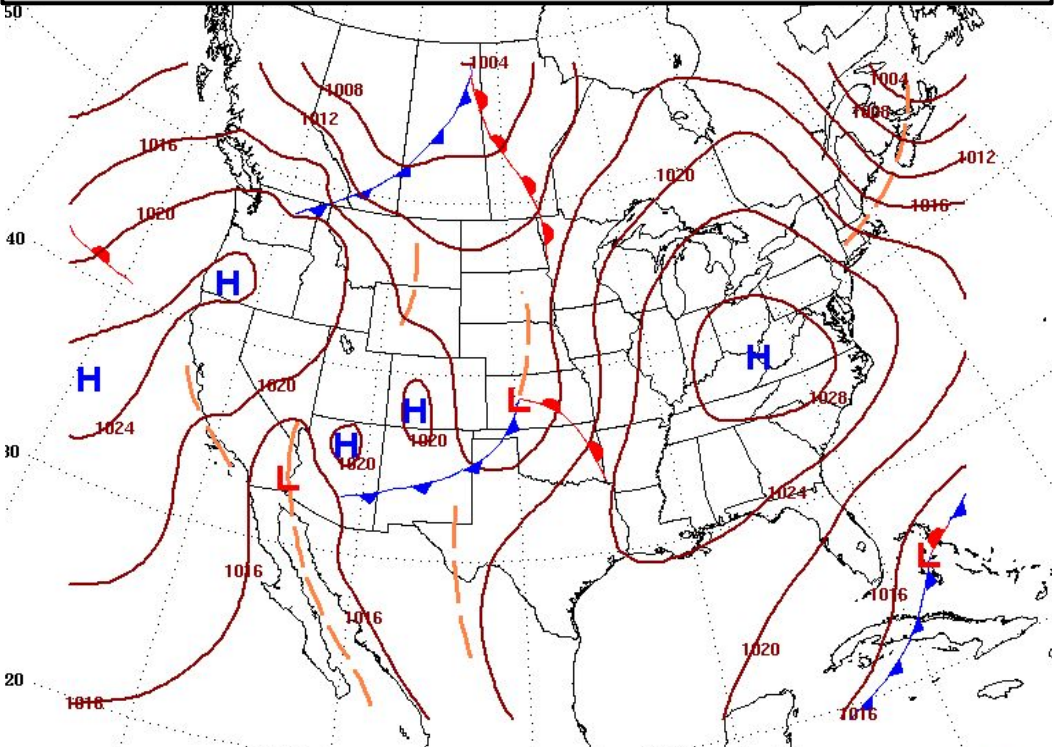
Excessive Rainfall Outlook



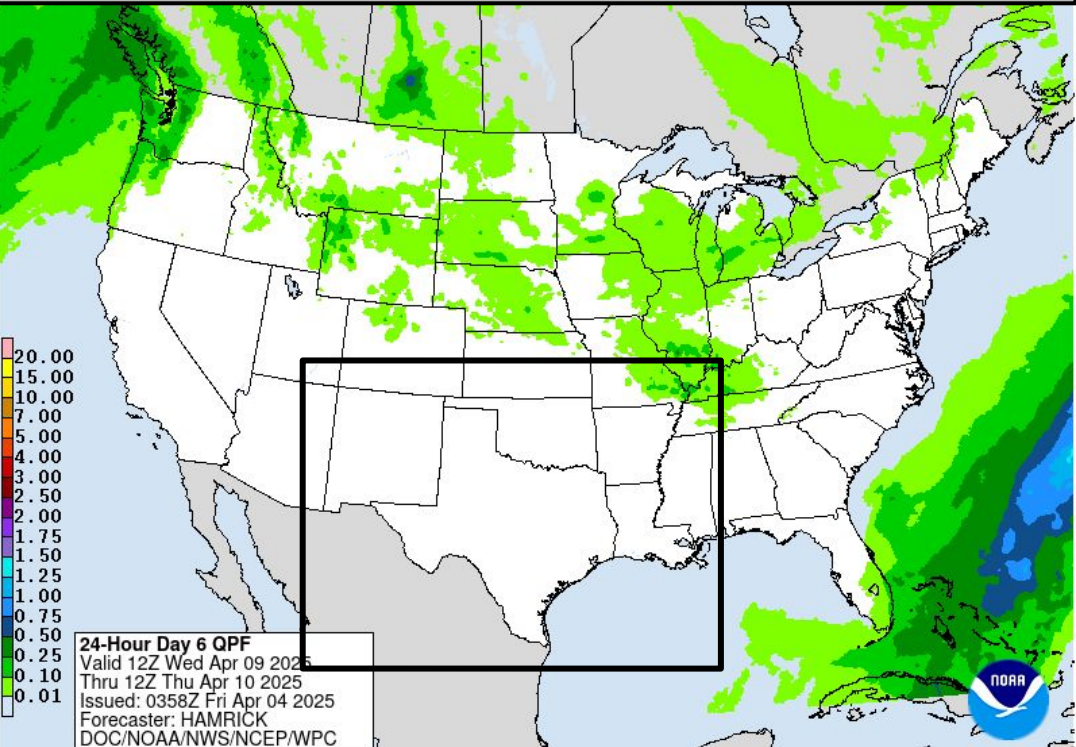


Wednesday's Weather

Forecast Chart

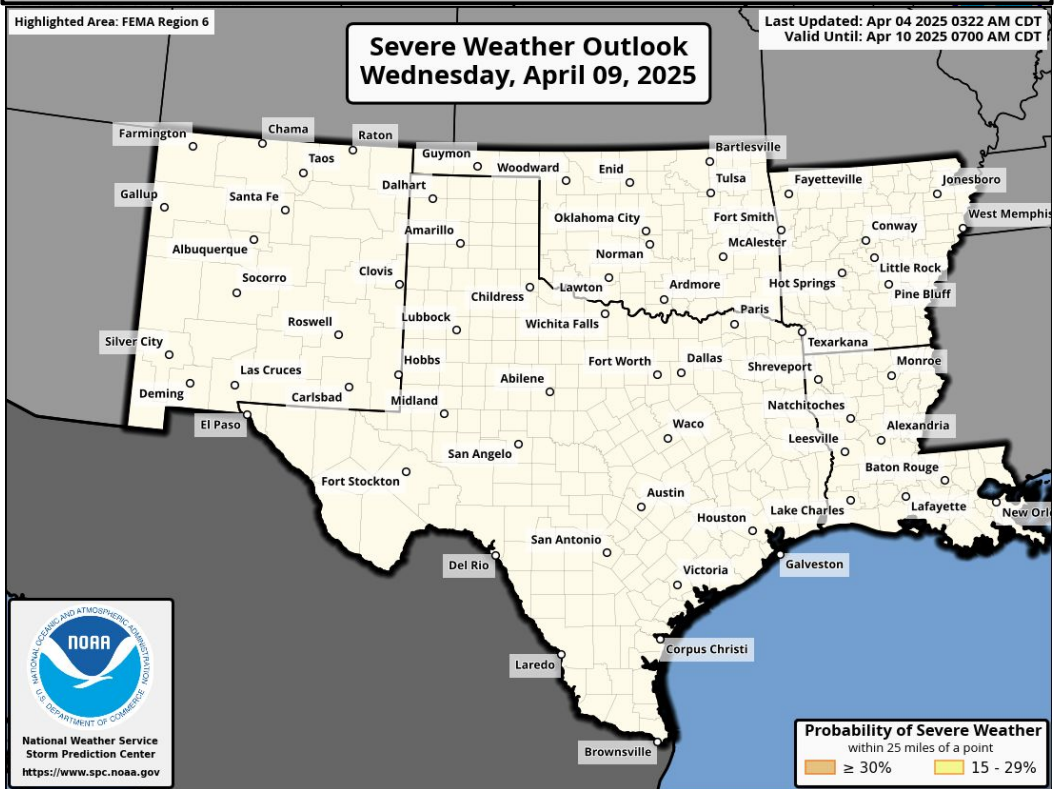


Forecast Rainfall



No significant weather expected.

Severe Weather Outlook

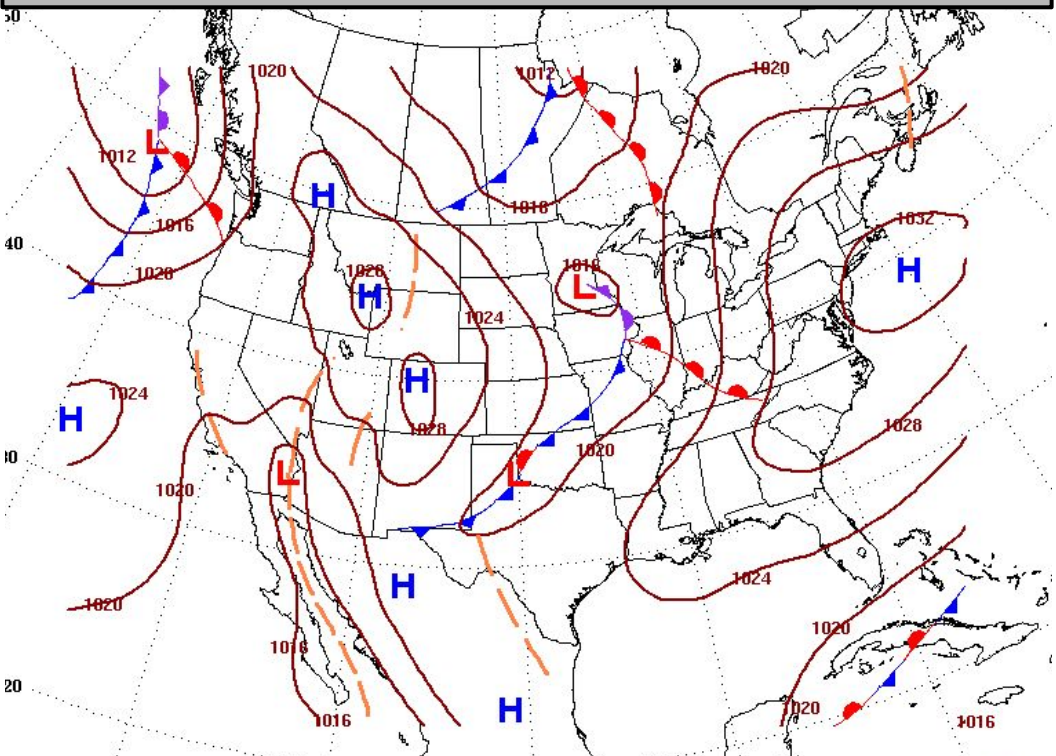


Excessive Rainfall Outlooks
not available beyond Day 5

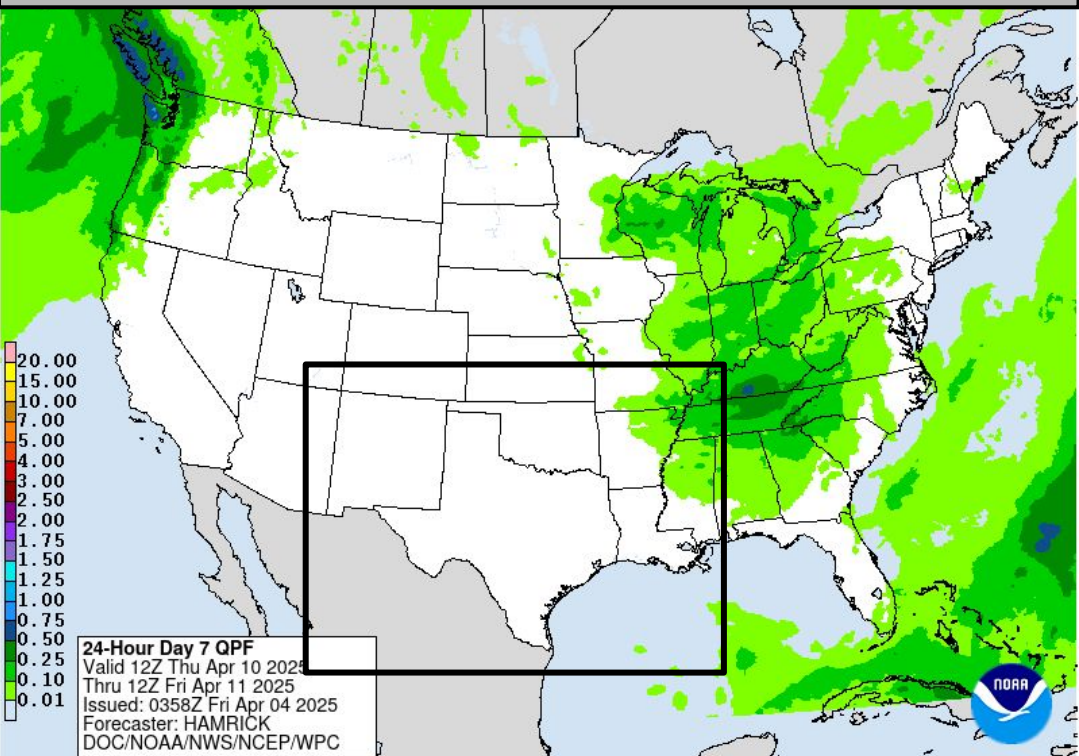


Thursday's Weather

Forecast Chart

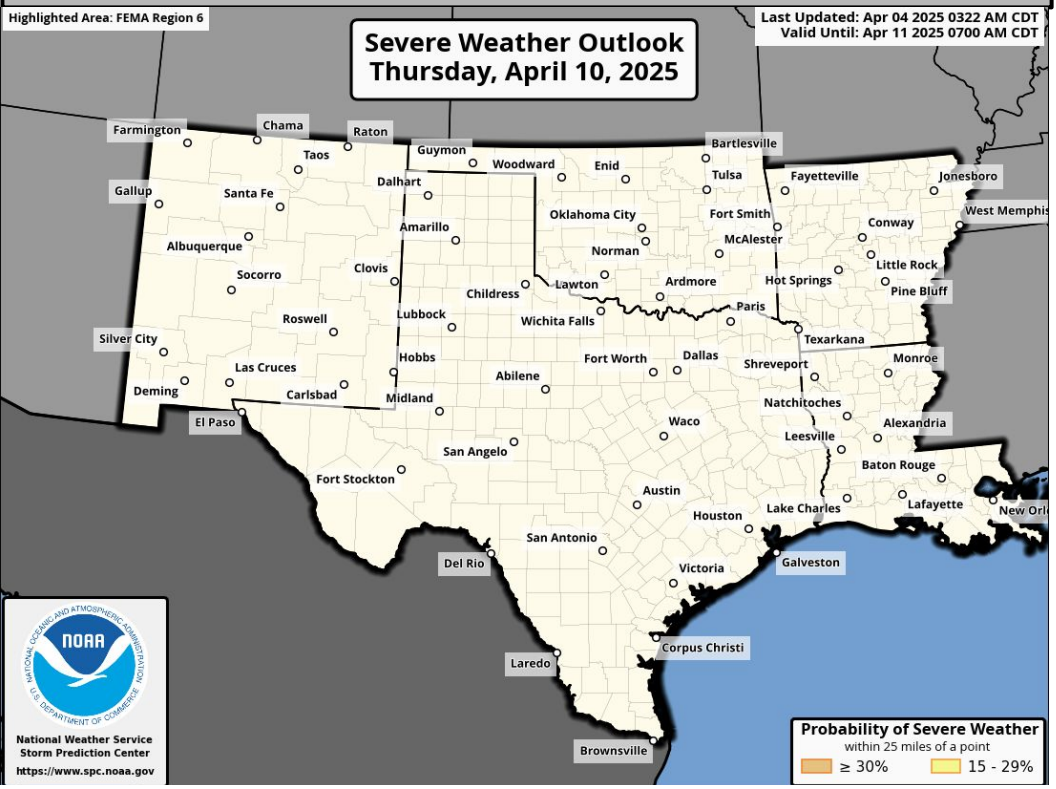


Forecast Rainfall



No significant weather expected.

Severe Weather Outlook

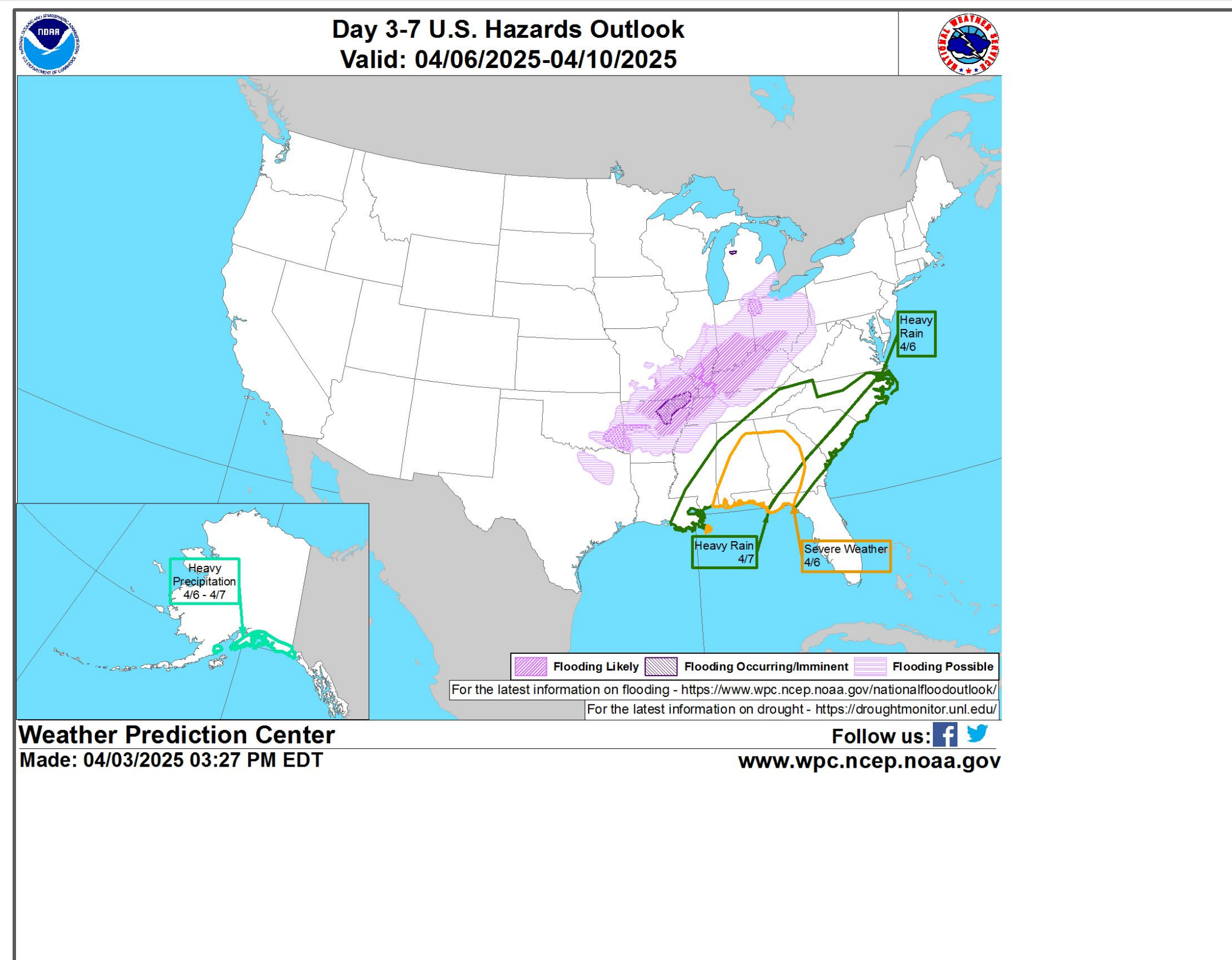


Excessive Rainfall Outlooks
not available beyond Day 5





“Day 3-7” Hazards Outlook



NOTE: These outlooks are issued in the afternoon and only issued on weekdays. Because of that and the fact that these slides are issued in the mornings:

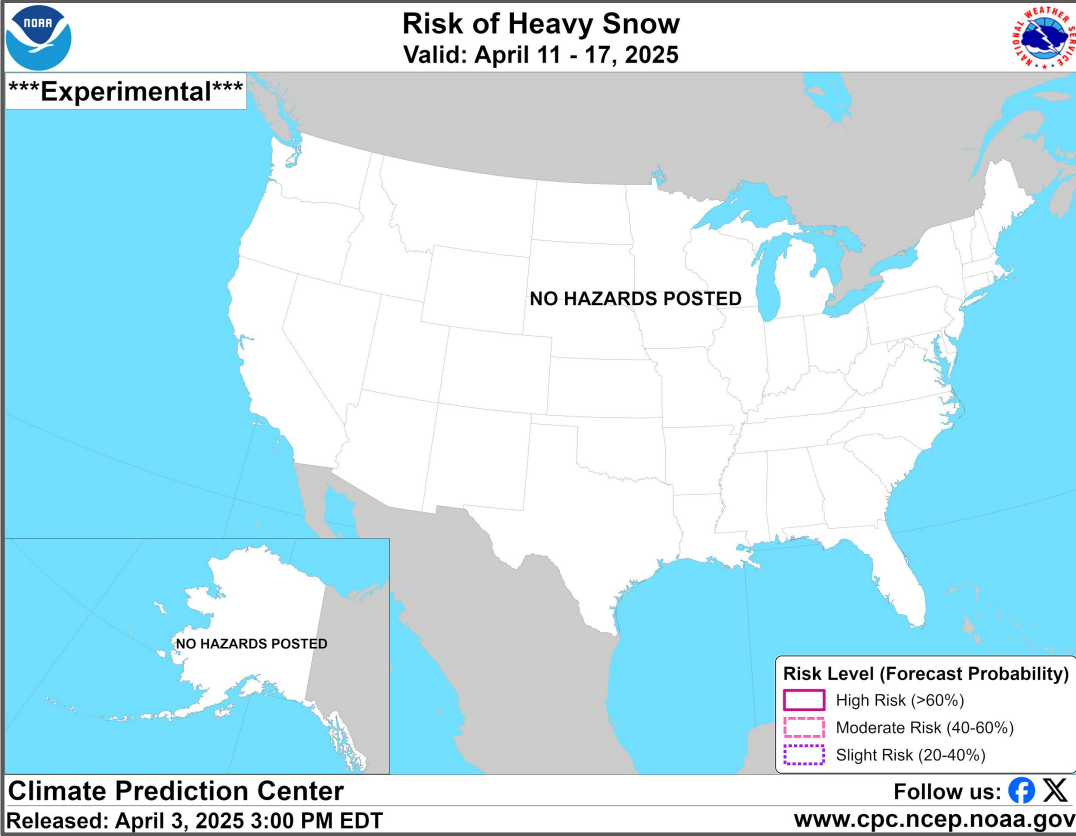
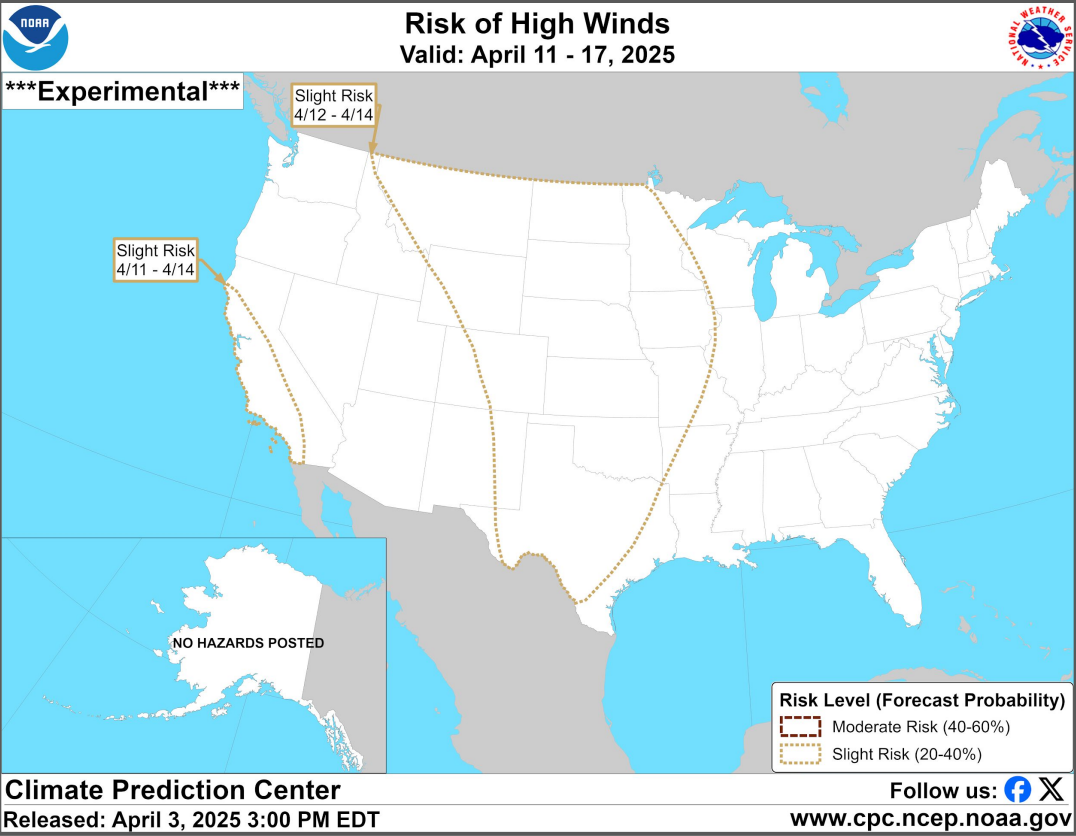
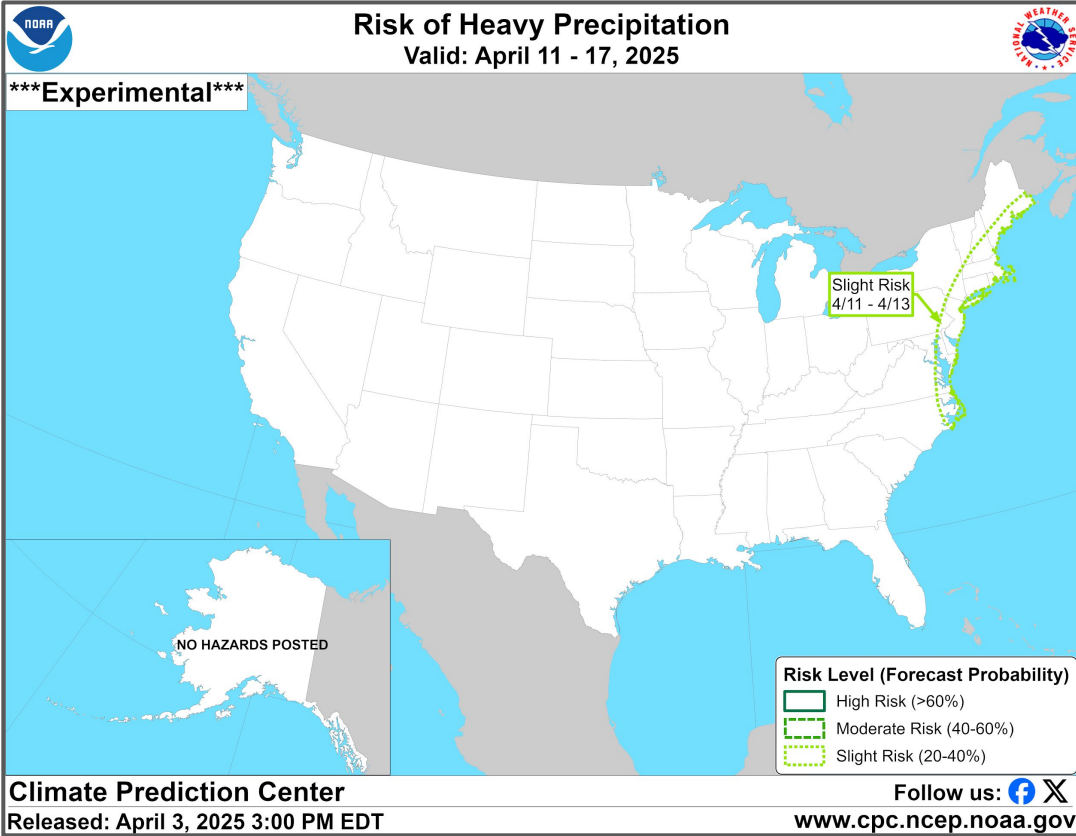
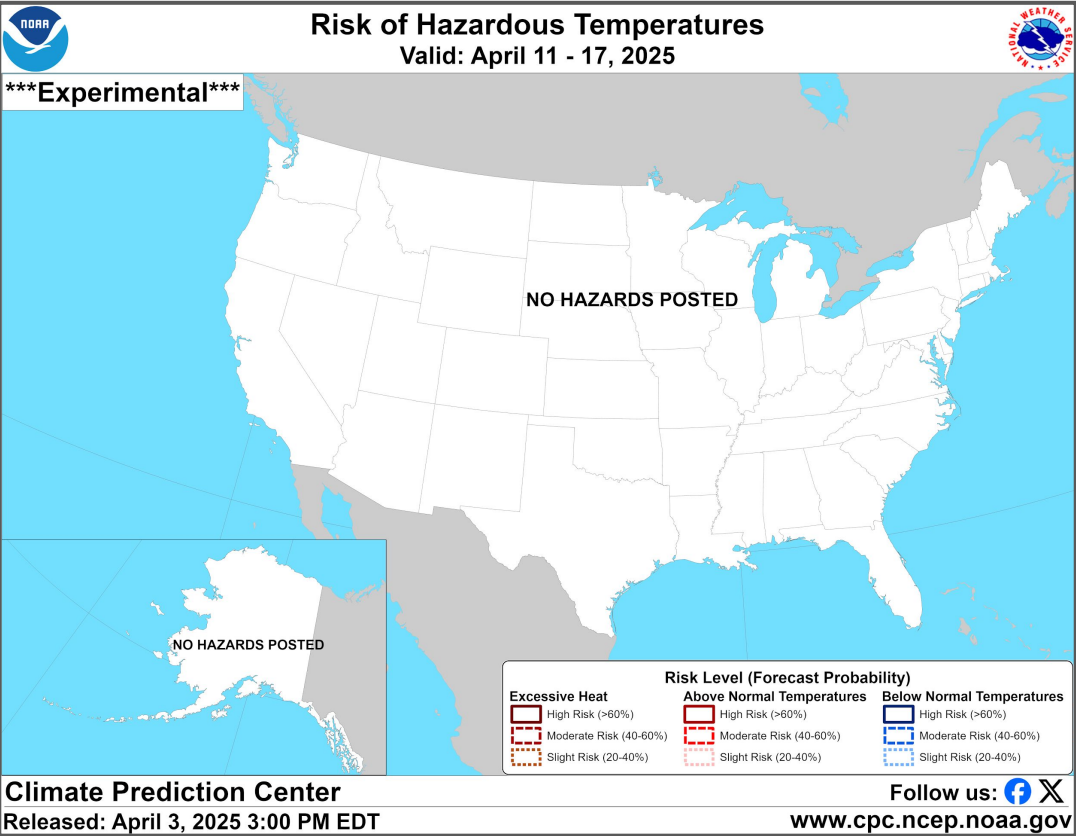
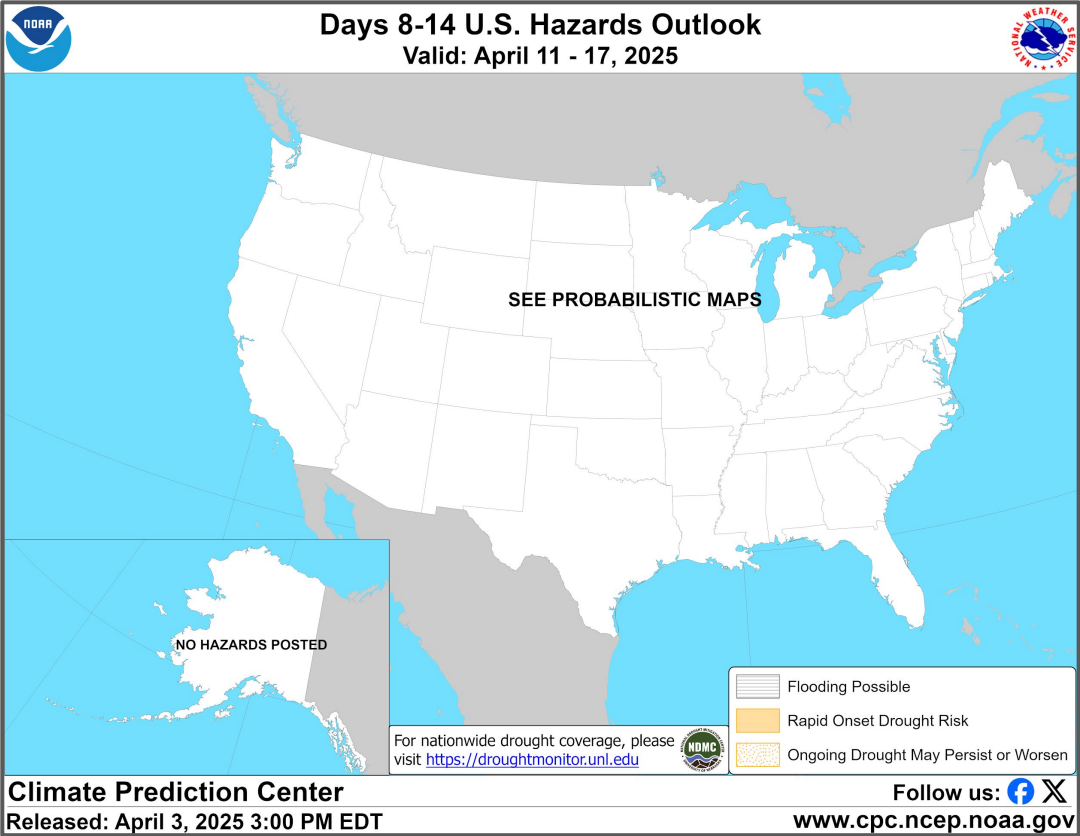
1. The “day 3-7” will really be days 2-6
2. This slide will be hidden on Mondays and Sundays so the data/information is not too old

For additional information on this outlook go to <https://www.wpc.ncep.noaa.gov/threats/threats.php>





“Day 8-14” Hazards Outlook



NOTE: These outlooks are issued in the afternoon and only issued on weekdays. Because of that and the fact that these slides are issued in the mornings:

1. The “day 8-14” will really be days 7-13
2. This slide will be hidden on Mondays and Sundays so the data/information is not too old

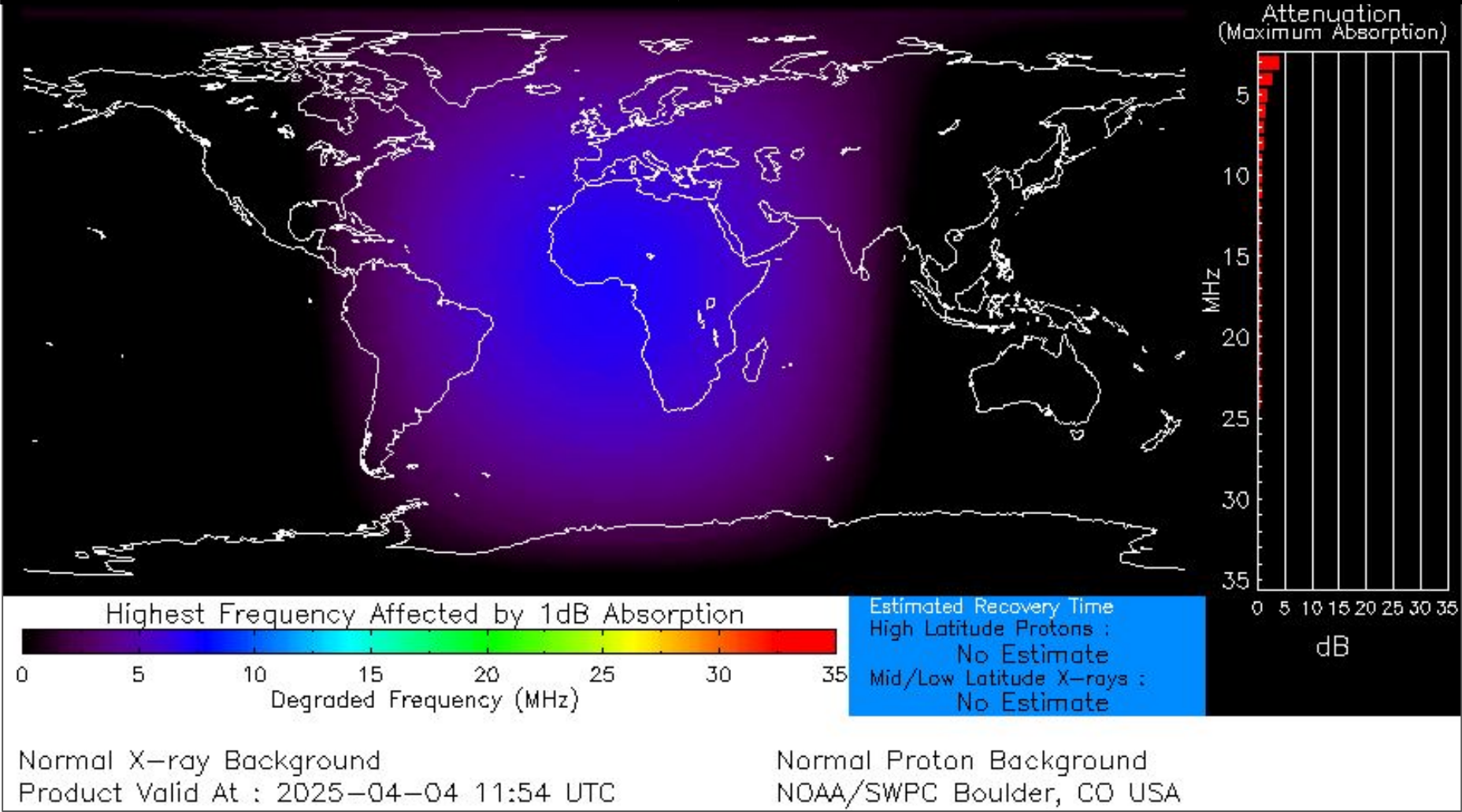
For additional information on this outlook go to <https://www.cpc.ncep.noaa.gov/products/predictions/threats/threats.php>






Space Weather 3-Day Forecast

	Friday, Apr 4	Saturday, Apr 5	Sunday, Apr 6
Geomagnetic Storms	Minor G1 Storm (Max Kp = 5)	Active (Max Kp = 4)	Active (Max Kp = 4)
Solar Radiation Storm (S1-S5)	15%	15%	15%
Radio Blackout (R1-R2)	70%	70%	70%
Radio Blackout (R3-R5)	15%	15%	15%



[Description of the Space Weather Storm Scales](#)

[Latest 3-Day Space Weather Forecast](#)



Weather “Threat” Matrix for FEMA Region VI

Color	Definition	Criteria	Example(s)
Green	Little to None Safety: Rarely a Direct Threat to Life and Property Impact Potential: Typically Results in Little Inconvenience to Daily Routines	Severe: Marginal Risk from SPC Flooding: Minor flooding expected over localized areas Tropical: None Fire Weather: No Watches/Warnings, fuel moisture above 10% or green up active	<ul style="list-style-type: none"> Thunderstorms expected over LA this afternoon; a few may produce winds to knock down a few trees Something that happens almost every day in a particular season such as seabreeze storms in coastal TX
Yellow	Minor Safety: Rarely a Direct Threat to Life and Property Impact Potential: Typically Results in Some Inconvenience to Daily Life	Severe: Slight Risk from SPC Flooding: Nuisance flooded expected for a widespread area, or Minor flooding expected over isolated areas Tropical: A weak tropical wave expected to move towards or near any coastline Fire Weather: Red Flag Watches/Warnings and/or SPC outlines enhanced or critical fire outlook	<ul style="list-style-type: none"> 2-3 inches of rainfall expected over central AR today and tonight; some minor (brief) street flooding possible Scattered severe storms possible, one or two tornadoes expected, along with reports of strong winds/wind damage and ~1” hail
Orange	Moderate Safety: Often Threatening to Life and Property, Some Damage Unavoidable Impact Potential: Typically Results in Minor Disruption to Daily Life	Severe: Enhanced Risk from SPC Flooding: Minor flooding expected over a widespread area (including urban locations), or Moderate flooding expected over isolated areas Tropical: A Tropical Storm expected to move towards or near any coastline Fire: Critical fire outlook for more than 2 consecutive days, Warnings for 2 or more consecutive days, D3-D4 drought conditions	<ul style="list-style-type: none"> A snow/sleet mix is expected to move through or near the DFW area tomorrow morning; travel impacts likely Numerous severe storms possible, a few tornadoes possible along with several reports of wind damage along with damaging hail Some large fires reported, burn bans advertised, critical conditions expected
Red	Major Safety: Extensive Property Damage Likely, Life Saving Actions Also will be Needed Impact Potential: Will likely result in Large Disruption to Daily Life	Severe: Moderate Risk from SPC Flooding: Moderate flooding expected over a widespread area (including urban locations) Tropical: A Hurricane expected to move towards or near any coastline Fire: Large areas of critical conditions for 2 or more days, Warnings for 3 or more days, Severe to extreme drought	<ul style="list-style-type: none"> A Category 1 hurricane will be moving towards the NW Gulf in the next few days Widespread severe storms likely, strong tornadoes, widespread wind damage, and destructive hail Large fires ongoing throughout the area with critical fire weather conditions expected to continue
Purple	Extreme Safety: Property Damage Unavoidable, Immediate Action to Save Life will be Needed Impact Potential: Typically Results in Long-Lived Widespread Major Disruption to Daily Life	Severe: High Risk from SPC Flooding: Major flooding expected over a widespread area (including urban locations) Tropical: A Major Hurricane (Cat3 or greater) expected to move towards or near any coastline Fire: Large area of critical conditions for 2 or more days, Warnings for 3 or more days, Long term (months) of severe to extreme drought	<ul style="list-style-type: none"> A Category 4 hurricane is headed towards the SE LA; major storm surge, flooding and damaging winds anticipated to begin tomorrow Widespread severe storms expected, tornado outbreak probable with long-lived, very widespread and particularly intense storms

Criteria for the color codes in this briefing is to the left, please provide any feedback to sr-srh.roc@noaa.gov



National Weather Service

Southern Region Headquarters

Regional Operations Center

Fort Worth, TX



Phone: (682) 703-3747



Facebook: NWSSouthern



E-mail: sr-srh.roc@noaa.gov



X: NWSSouthern

WWW

Web: www.weather.gov/srh

