

Texas Division of Emergency Management Texas State Operations Center

Situation Awareness Brief



Thursday, April 10th, 2025
As of 0900 CDT

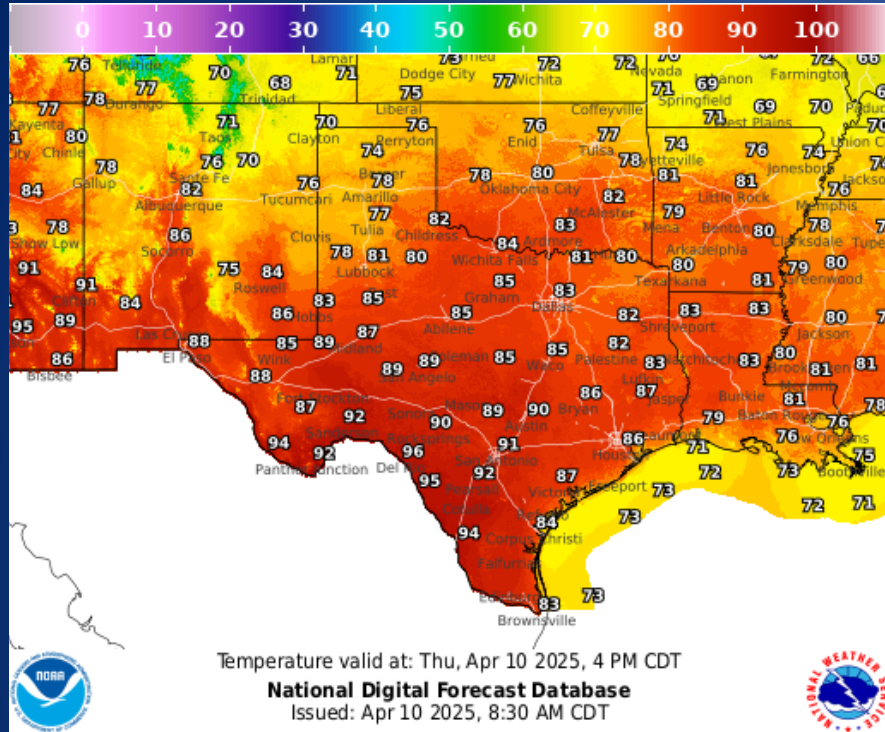
Incidents Reported to the State Operations Center (last 24 hours)

DATE	SUBJECT	LOCATION
04/09/25	Final Report of CR 401 Energy Transfer Fire	Atascosa County
04/09/25	Initial Report of a Boil Water Notice	Milam County
04/09/25	Initial Report of the Callahan 2061 Fire	Callahan County
04/09/25	Initial Report of the Salt Flats Fire	Aransas County
04/09/25	Update Report of the Caddy Peak Fire	Callahan County
04/09/25	Final Report of the Caddy Peak Fire	Callahan County
04/09/25	Initial Report of a Boil Water Notice	Comal County
04/09/25	Initial and Final Report of the Walker 2064 Fire	Walker County
04/09/25	Update Report of the Salt Flats Fire	Aransas County
04/09/25	Update Report #2 of the Salt Flats Fire	Aransas County
04/09/25	Update Report #3 of the Salt Flats Fire	Aransas County
04/10/25	Update Report #4 of the Salt Flats Fire	Aransas County

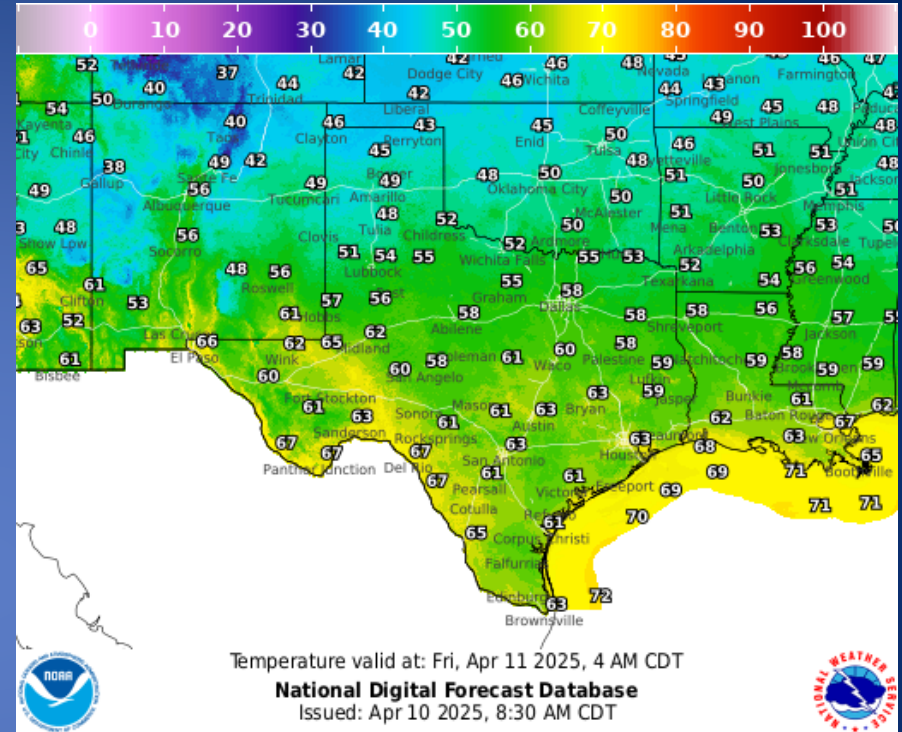
Informational Products Distributed by the State Operations Center

DATE	SUBJECT
04/09/25	NWS El Paso, TX/Santa Teresa, NM: NWS Drought Information Statement - April 9th, 2025
04/10/25	Daily NWS Threat Brief for FEMA Region 6

Weather Forecast

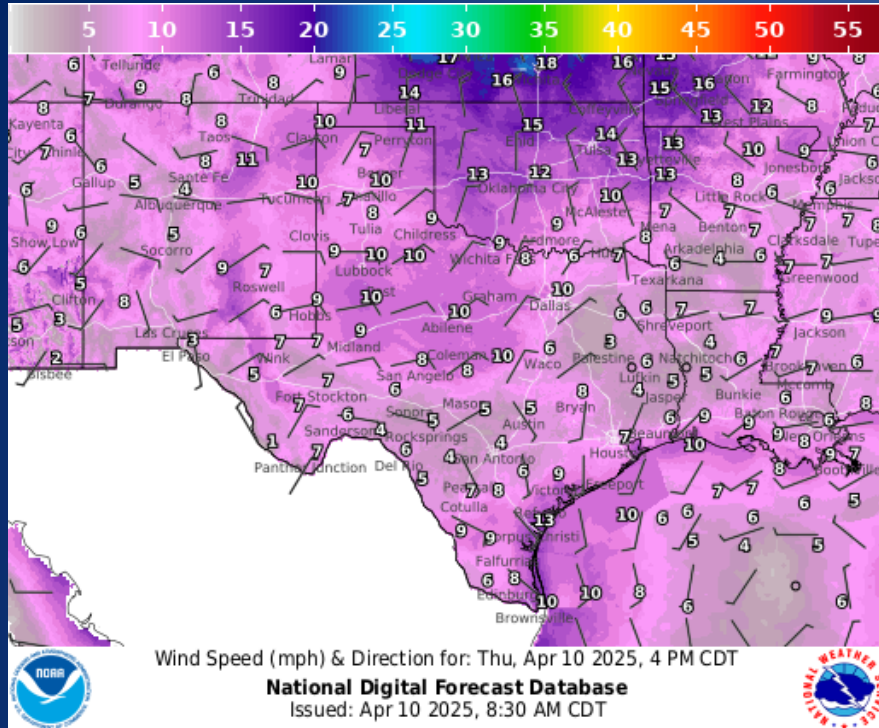


Highs

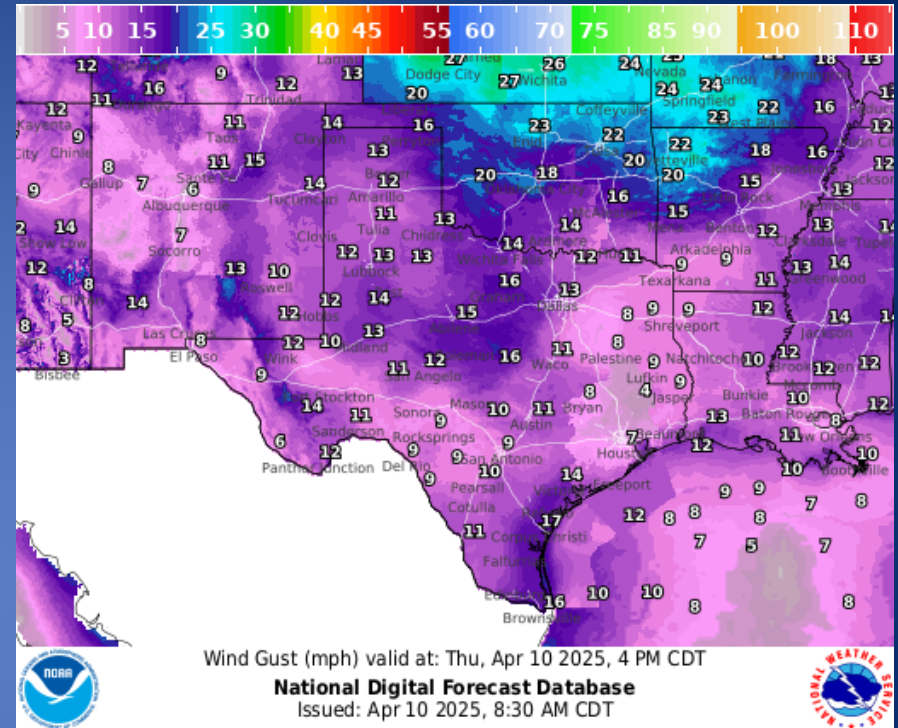


Lows

Weather Forecast

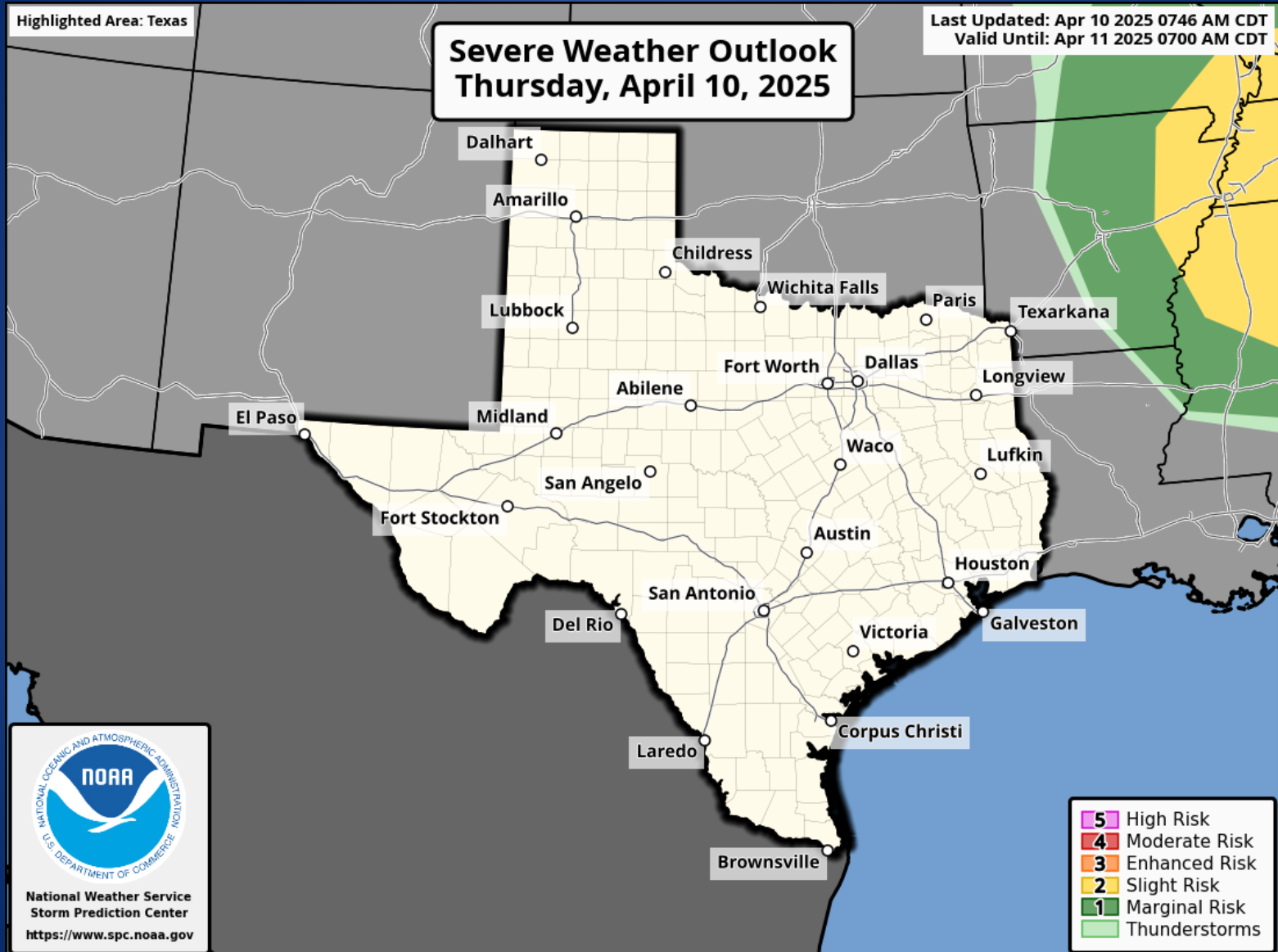


Wind Speeds



Gusts

Hazardous Weather

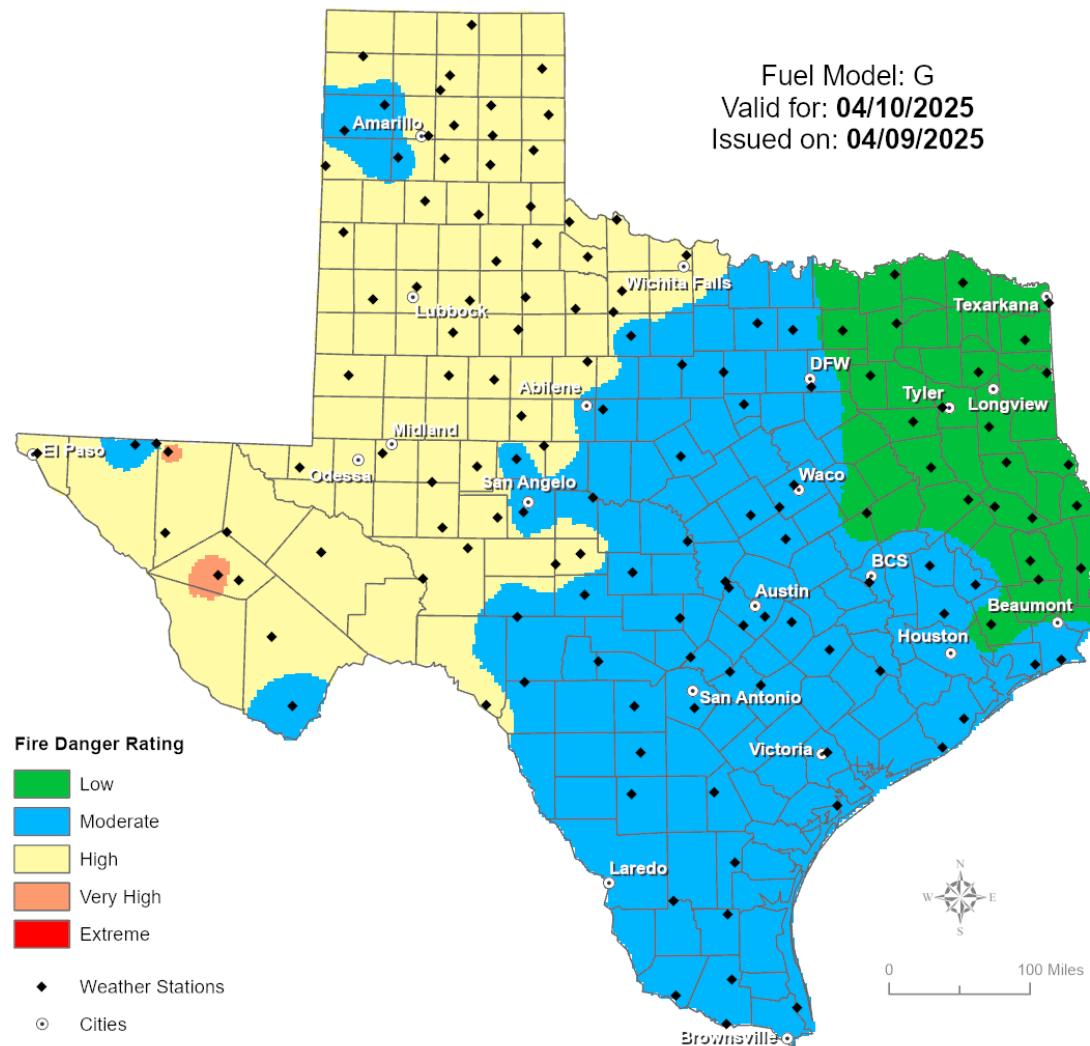


Weather Advisory/Statement/Watch/Warning Issued

DATE	WARNING TYPE	LOCATION
04/09/25	Flood Warning	Cass, Franklin, Gregg, Harrison, Marion, Morris, Nacogdoches, Red River, Rusk, San Augustine, Shelby, Titus, Upshur and Wood Counties
04/10/25	Flood Warning	Anderson, Cherokee, Houston, Nacogdoches, Rusk, San Augustine and Shelby Counties

Fire Danger Forecast

Forecast Fire Danger



Burn Ban

OUTDOOR BURN BANS

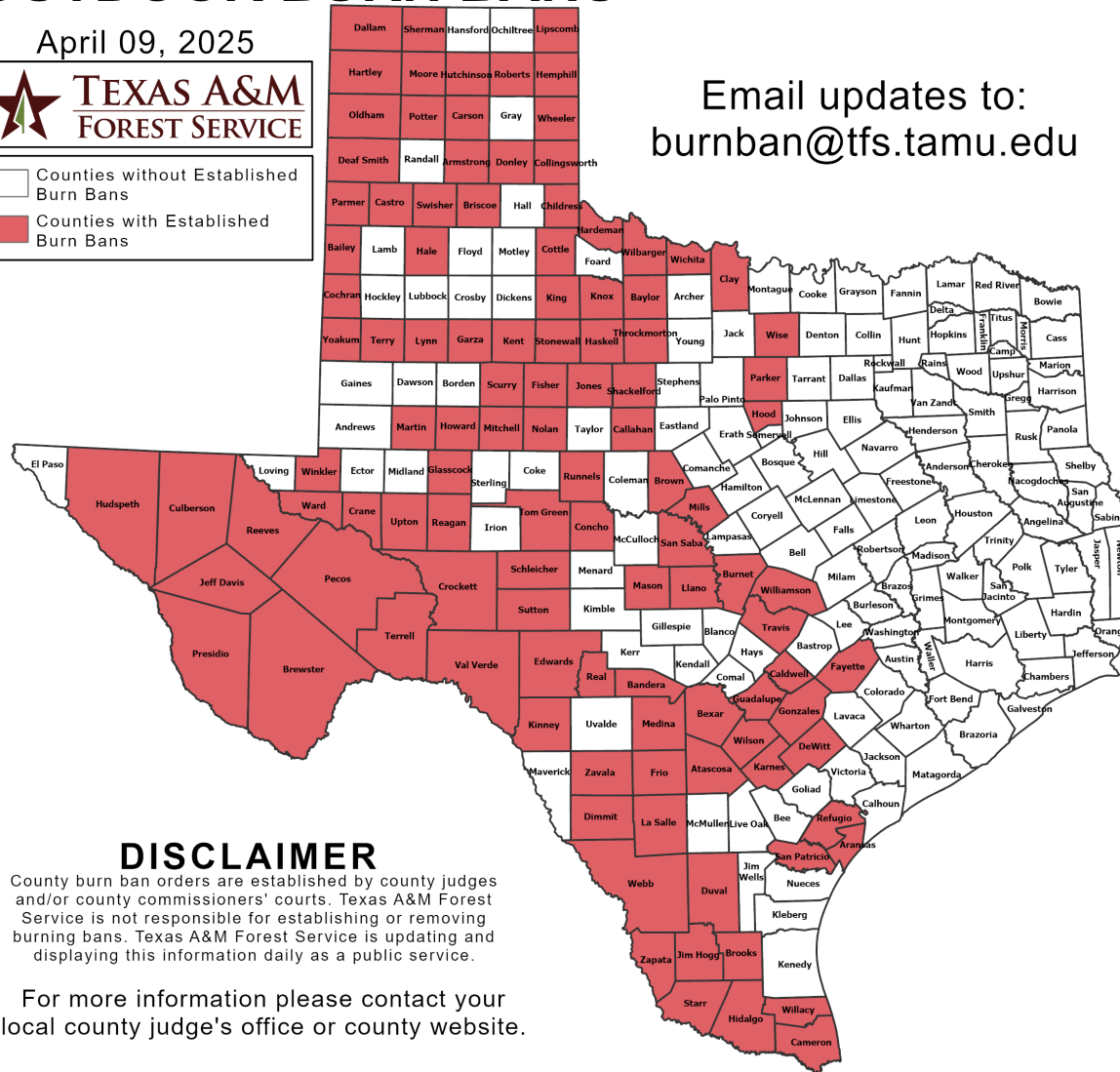
April 09, 2025



Counties without Established
Burn Bans

Counties with Established
Burn Bans

Email updates to:
burnban@tfs.tamu.edu



Counties with Burn Bans: 111

Aransas	Glasscock	Presidio
Armstrong	Gonzales	Reagan
Atascosa	Guadalupe	Real
Bailey	Hale	Reeves
Bandera	Hardeman	Refugio
Baylor	Hartley	Roberts
Bexar	Haskell	Runnels
Brewster	Hemphill	San Patricio
Briscoe	Hidalgo	San Saba
Brooks	Hood	Schleicher
Brown	Howard	Scurry
Burnet	Hudspeth	Shackelford
Caldwell	Hutchinson	Sherman
Callahan	Jeff Davis	Starr
Cameron	Jim Hogg	Stonewall
Carson	Jones	Sutton
Castro	Karnes	Swisher
Childress	Kent	Terrell
Clay	King	Terry
Cochran	Kinney	Throckmorton
Collingsworth	Knox	Tom Green
Concho	La Salle	Travis
Cottle	Lipscomb	Upton
Crane	Llano	Val Verde
Crockett	Lynn	Ward
Culberson	Martin	Webb
Dallam	Mason	Wheeler
Deaf Smith	Medina	Wichita
DeWitt	Mills	Wilbarger
Dimmit	Mitchell	Willacy
Donley	Moore	Williamson
Duval	Nolan	Wilson
Edwards	Oldham	Winkler
Fayette	Parker	Wise
Fisher	Parmer	Yoakum
Frio	Pecos	Zapata
Garza	Potter	Zavala

DISCLAIMER

County burn ban orders are established by county judges and/or county commissioners' courts. Texas A&M Forest Service is not responsible for establishing or removing burning bans. Texas A&M Forest Service is updating and displaying this information daily as a public service.

For more information please contact your local county judge's office or county website.

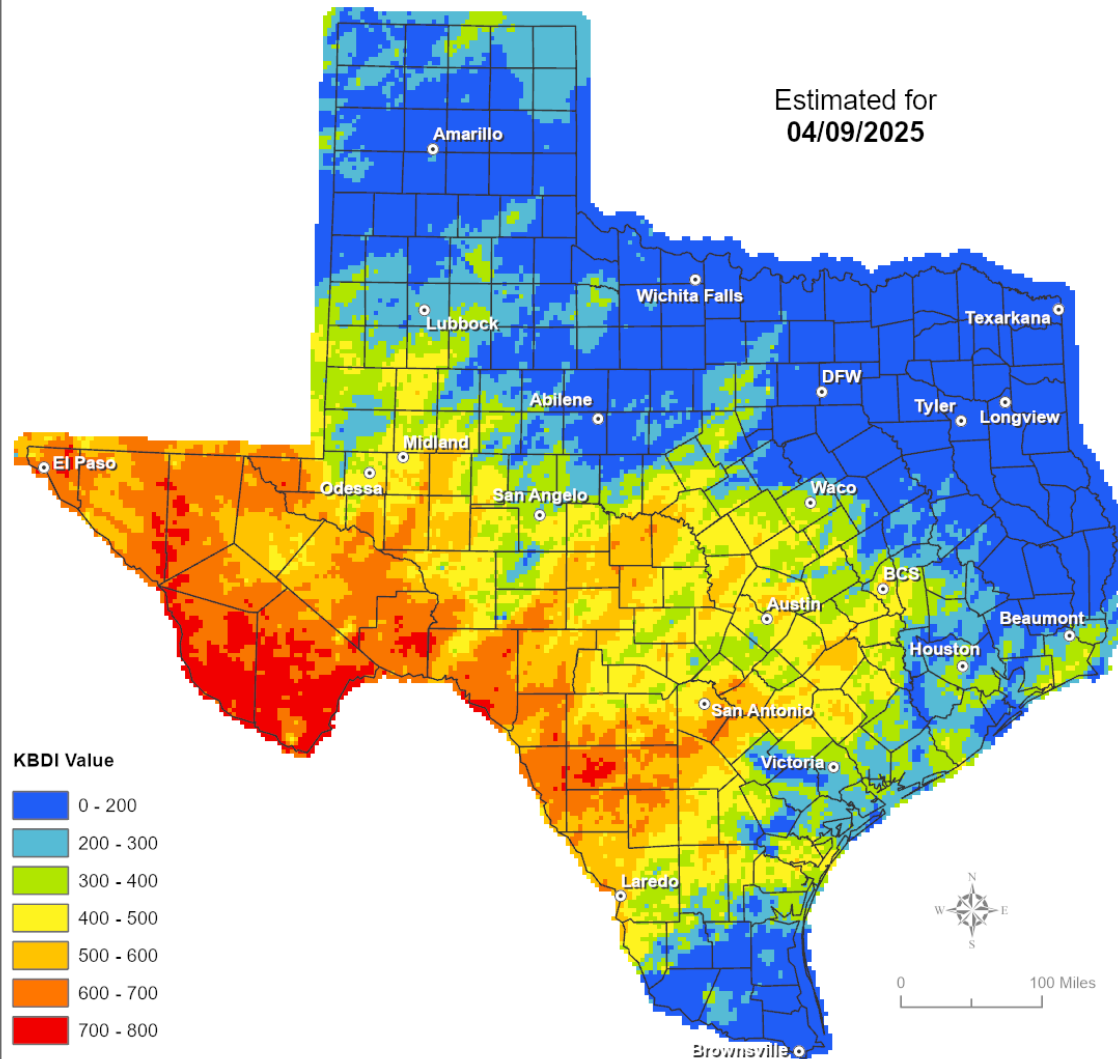
RED FLAG WARNINGS: www.weather.gov
Additional map formats available at <https://tfsweb.tamu.edu/Burnbans/>

Keetch-Byram Drought Index

Keetch-Byram Drought Index

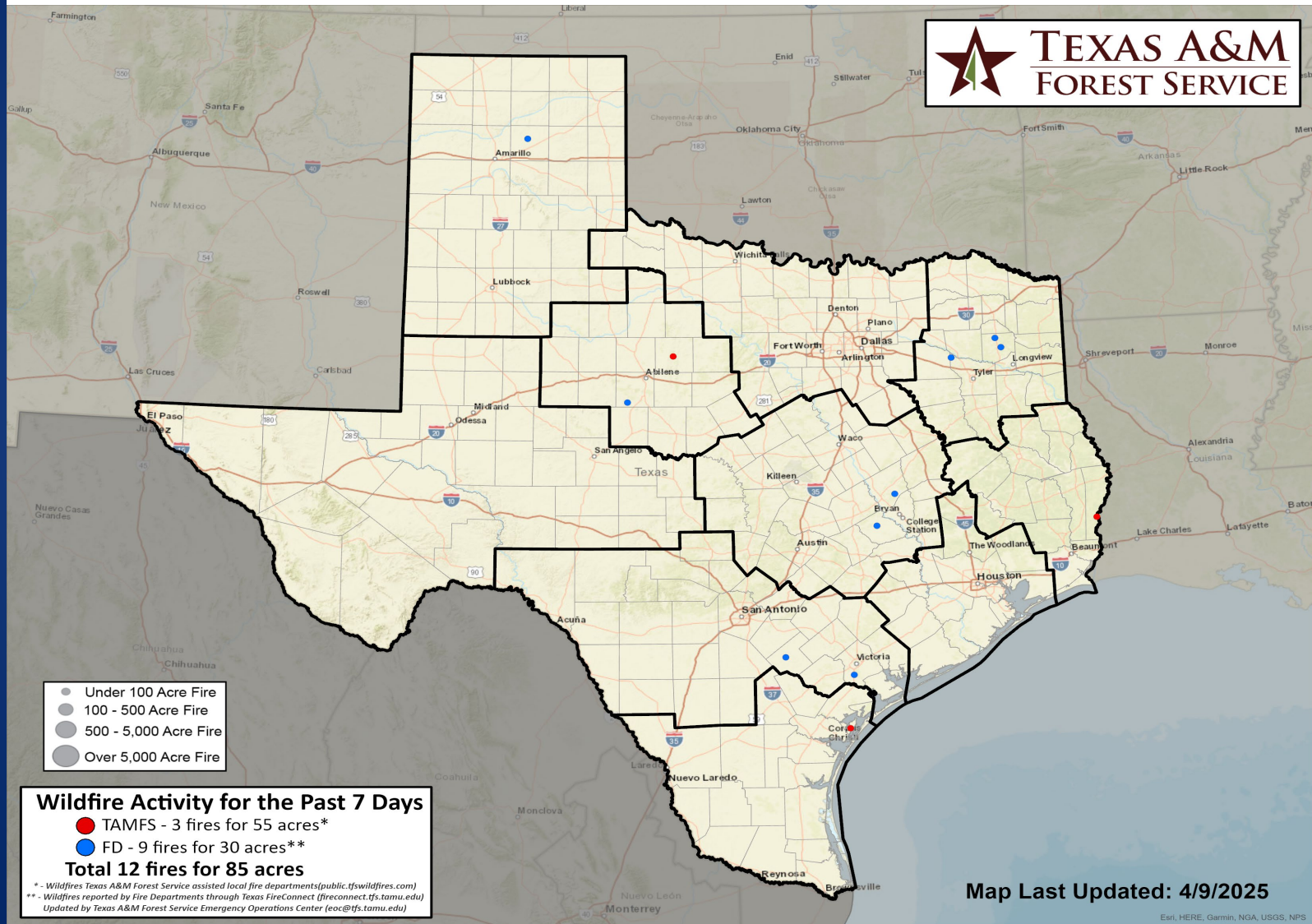
(4 km x 4 km resolution)

Estimated for
04/09/2025



Fire Activity (*Last 24 Hours)

Report of 289 (+2) fires and 74,039 (+289) acres have been burned this year. There are 111 (-1) counties with burn bans. The Keetch-Byram Drought Index list contains 69 (+2) counties with an average over 400.



Training

Dates		TITLE	COURSE	LOCATION
04/07/27	04/10/25	Preventive Radiological Nuclear Detection Team Operations	PER-318	Fort Worth
04/08/25	04/10/25	Intermediate Incident Command System for Expanding Incidents	G-300	Beeville
04/08/25	04/10/25	Public Information Basics	L-105	El Paso
04/08/25	04/11/25	NIMS ICS All-Hazards Planning Section Chief Course	L-962	Austin
04/08/25	04/11/25	NIMS ICS All-Hazards Planning Section Chief Course	L-962	Corpus Christi
04/08/25	04/11/25	NIMS ICS All-Hazards Planning Section Chief Course	L-962	Nacogdoches
04/09/25	04/10/25	Recovery from Disaster Local Community Roles	G-205	Richmond
04/09/25	04/10/25	Disaster Accounting Basics	T-ACC600	Killeen
04/09/25	04/10/25	Disaster Accounting Basics	T-ACC600	LaPorte

Statewide Significant Events

DATES		LOCATION	EVENT
04/05/25	04/27/25	Dallas	Lone Star Classic

Exercises

DATES		LOCATION	TYPE: EXERCISE NAME
04/07/25	04/11/25	College Station	Tabletop: Interop Exercise 2025
04/11/25	04/11/25	Bee Cave	Tabletop: All Hazards Rehearsal of Concept