

# Texas Division of Emergency Management Texas State Operations Center

## Situation Awareness Brief



**Sunday, April 13<sup>th</sup>, 2025**  
**As of 0900 CDT**

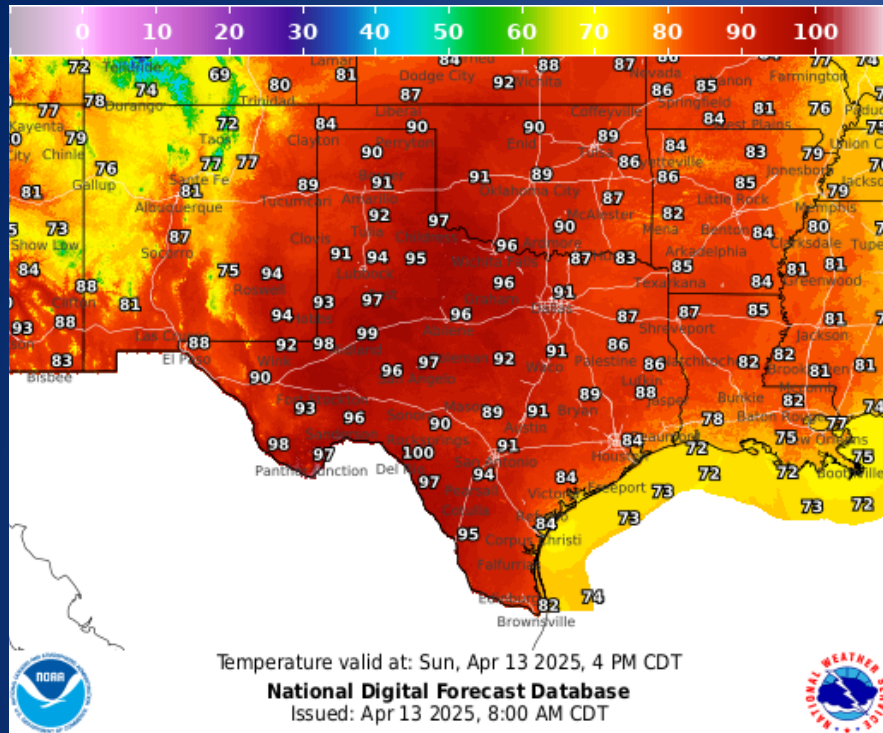
# Incidents Reported to the State Operations Center (last 24 hours)

DATE	SUBJECT	LOCATION
04/12/25	Update Report #7 of the Salt Flats Fire	Aransas County
04/12/25	Initial and Final Report of an Aircraft Emergency Landing	Hidalgo County
04/12/25	Initial Report of the Sayer Fire	Bastrop County
04/12/25	Update Report of the Sayer Fire	Bastrop County
04/12/25	Initial Report of a Wildfire	Grimes County
04/12/25	Initial Report of a Wildfire	San Saba County
04/12/25	Preliminary Earthquake Report (M3.1)	Andrews and Martin Counties
04/12/25	Initial Report of a Road Closure (IH 2)	Hidalgo County
04/12/25	Update Report of the Grind Stone Fire	Grimes County
04/12/25	Final Report of a Road Closure (IH 2)	Hidalgo County
04/13/25	Initial Report of the Rio Grande Fire	Zapata County

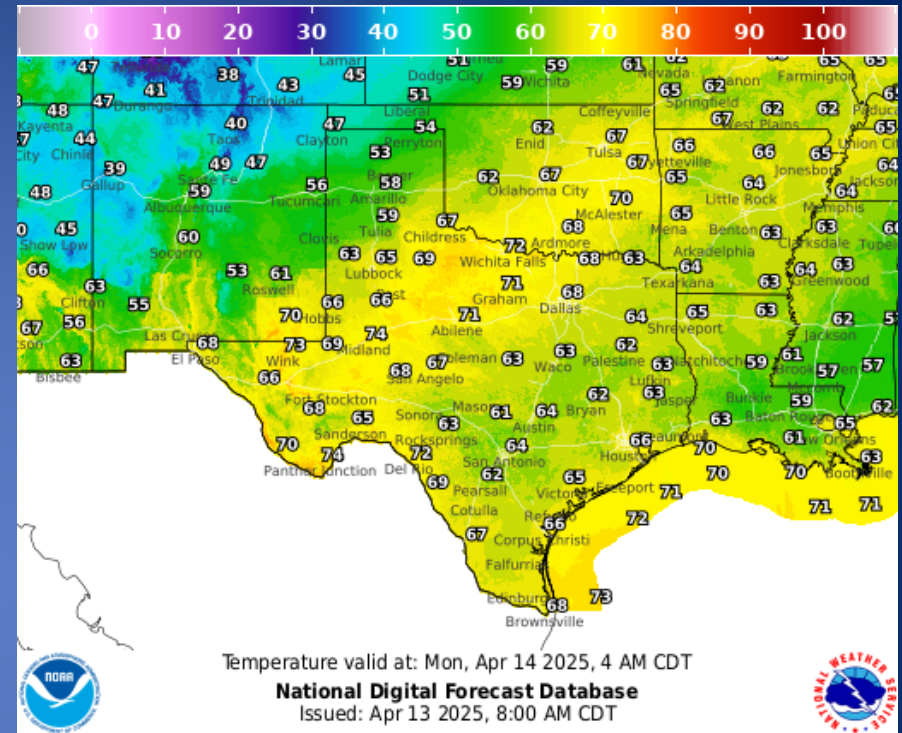
# Informational Products Distributed by the State Operations Center

DATE	SUBJECT
04/12/25	NWS Austin/San Antonio: Update - Critical Fire Weather Conditions This Weekend
04/13/25	NWS Austin/San Antonio: Critical Fire Weather Continues Today
04/13/25	NWS Corpus Christi Red Flag Warning in Effect Today
04/13/25	Daily NWS Threat Brief for FEMA Region 6

# Weather Forecast



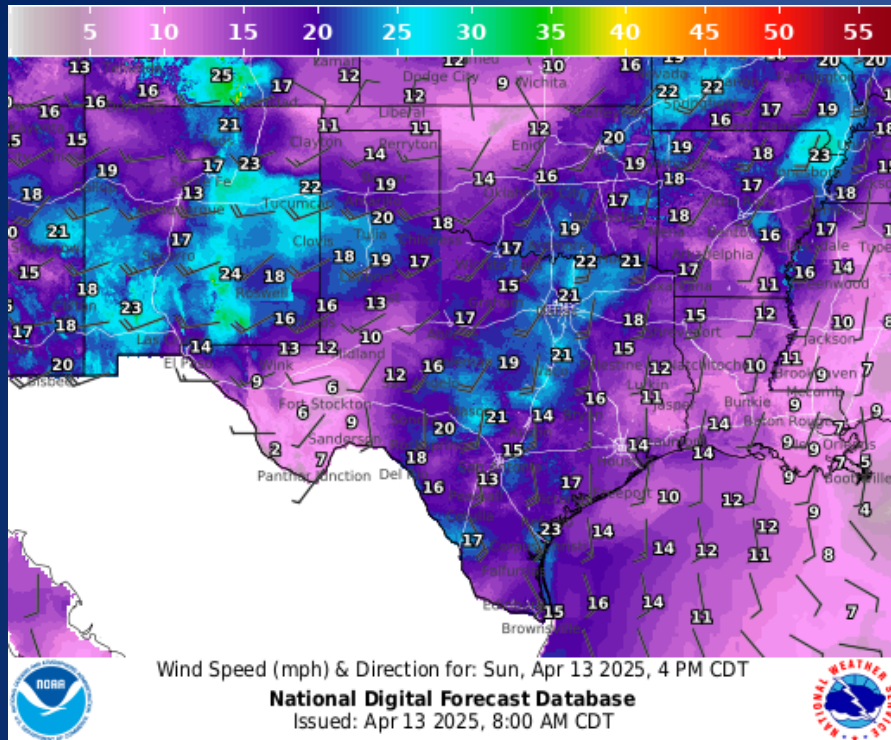
## Highs



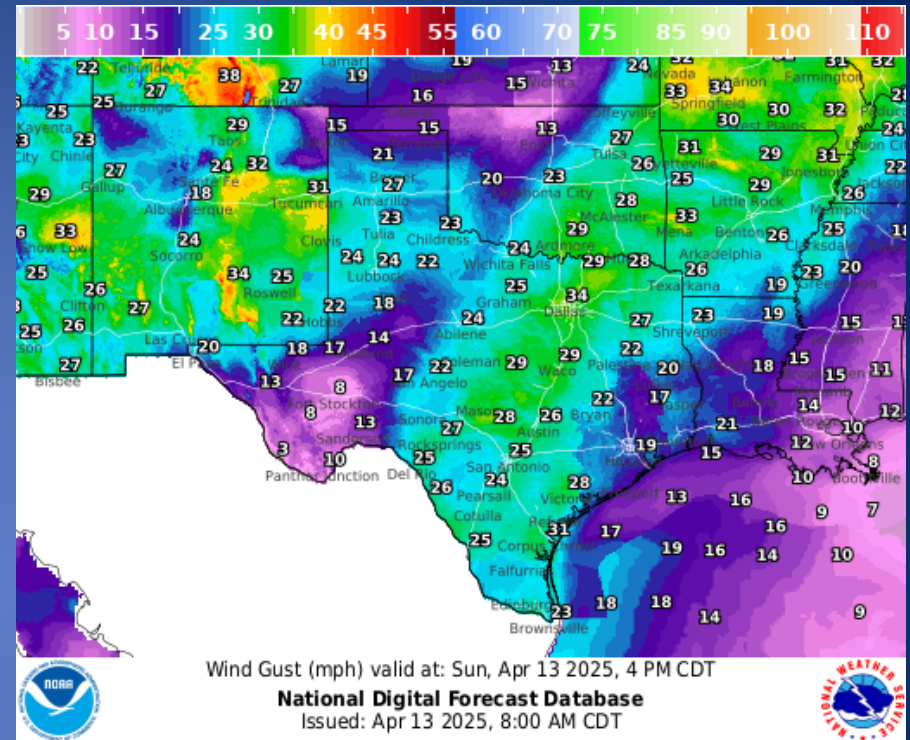
## Lows



# Weather Forecast

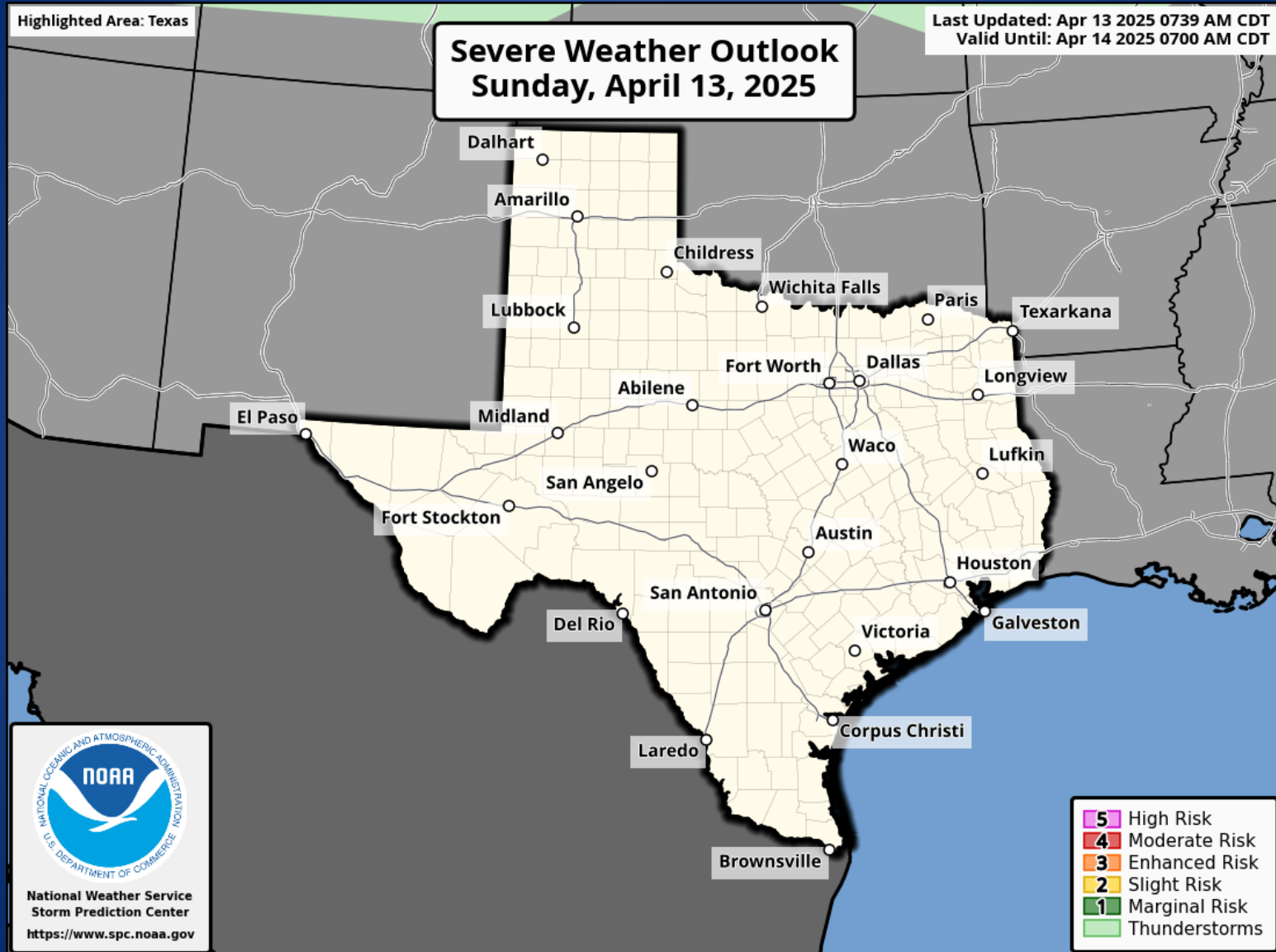


## Wind Speeds



## Gusts

# Hazardous Weather



# Hazardous Weather

## Critical Fire Weather Today

Red Flag Warning - Through 10 PM Today



Southern Edwards Plateau  
Rio Grande Plains  
Hill Country and I-35 corridor



- Winds: South 15 to 25 mph
- Gusts: Up to 35 mph
- Relative Humidity: 10 to 25%
- Dry to Extremely Dry Fuels

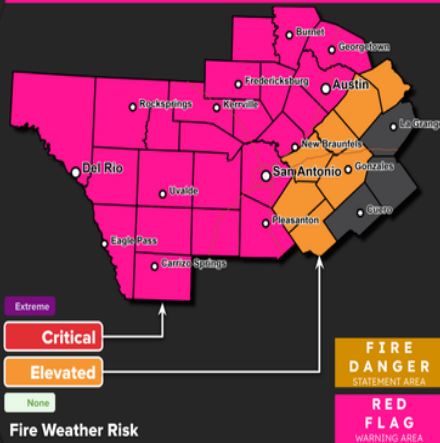


- Avoid outdoor burning
- Keep vehicles off dry grass
- Properly discard cigarettes



NATIONAL WEATHER SERVICE  
AUSTIN/SAN ANTONIO

Follow: X f @NWSSanAntonio



Updated: April 13, 2025

Critical fire weather is expected today. Fires can spread quickly in dry and windy conditions. A Red Flag Warning is in effect for areas along the Rio Grande eastward to the I-35 corridor until 10 PM this evening. Elevated fire weather conditions extend farther east, so a Fire Danger Statement is in effect for counties just east of the I-35 corridor until 10 PM this evening.

## Much Warmer and Windy Today

Weather Forecast Office  
Fort Worth, TX  
Issued April 13, 2025 3:27 AM CT

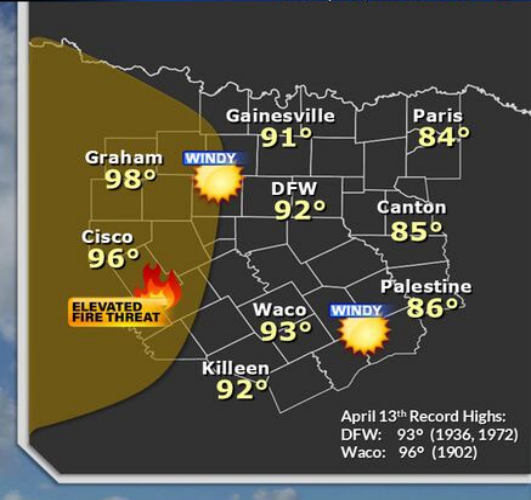
Near-record high temperatures are forecast today with breezy south winds. There is an elevated wildfire threat west of I-35.

### Wind Advisory 9 AM - 7 PM



South winds 15-25 mph, gusts to 40 mph

f X NWSFortWorth



weather.gov/fortworth

It will be a warm and windy Sunday with near-record highs in the mid 80s to upper 90s. A Wind Advisory is in effect for much of the area with south winds 15-25 mph gusting up to 40 mph. This will result in an elevated fire weather threat west of I-35 where humidity will also be very low.




# Hazardous Weather


## Wind Advisory

10 AM Today through 7 PM This Evening


Latest info at [weather.gov/shv](https://weather.gov/shv)




Mid-Morning through early Evening




Portions of Northeast Texas, Southeast Oklahoma and Southwest Arkansas.




- Sustained Southwest winds 15-20 MPH
- Peak gusts up to 35 MPH




Secure Loose Objects





Difficult driving  
In high-profile vehicles



Map showing the Wind Advisory Area covering portions of Northeast Texas, Southeast Oklahoma, and Southwest Arkansas. Cities labeled include Broken Bow, De Queen, Clarksville, Hope, Texarkana, Mount Pleasant, El Dorado, Homer, Monroe, Tyler, Longview, Shreveport, Nacogdoches, Natchitoches, Jena, Lufkin, and Hemphill.



[weather.gov/shv](https://weather.gov/shv)  
National Weather Service - Shreveport, LA

Follow:   @NWSShreveport

Updated: Sun Apr 13, 2025 3:46 AM

A Wind Advisory is in effect today across portions of East Texas, Southeast Oklahoma, and Southwest Arkansas until early this evening. Sustained winds of 15-20 mph will be possible with gust as high as 35 mph.

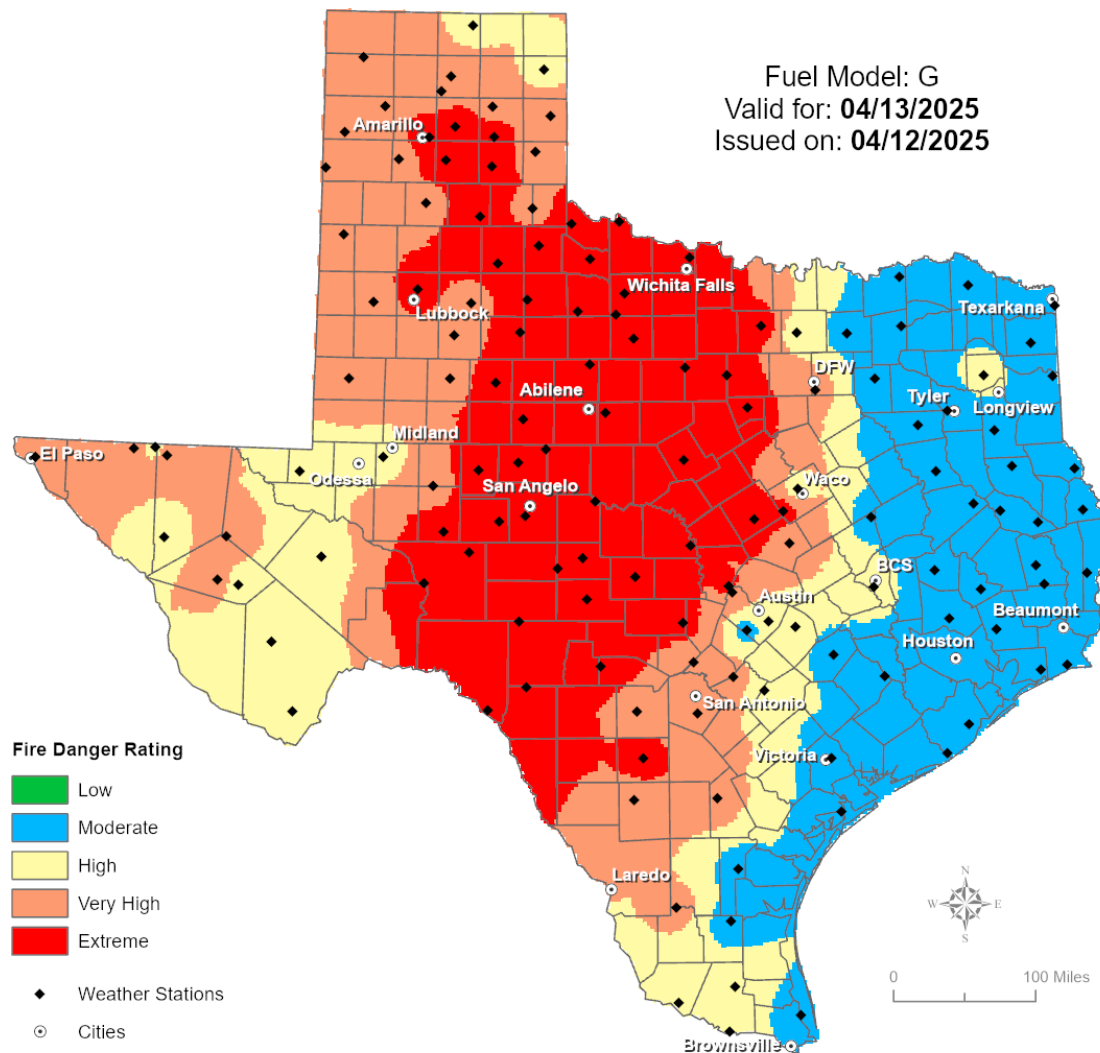


# Weather Advisory/Statement/Watch/Warning Issued

DATE	WARNING TYPE	LOCATION
04/12/25	Flood Warning	Anderson, Cass, Cherokee, Gregg, Houston, Marion, Nacogdoches, Rusk, San Augustine, Shelby, Smith, Upshur and Wood Counties
04/12/25	Wind Advisory	Bell, Bosque, Bowie, Camp, Cass, Collin, Comanche, Cooke, Coryell, Dallas, Delta, Denton, Eastland, Ellis, Erath, Fannin, Franklin, Grayson, Gregg, Hamilton, Harrison, Hill, Hood, Hopkins, Hunt, Jack, Johnson, Kaufman, Lamar, Lampasas, Marion, McLennan, Mills, Montague, Morris, Palo Pinto, Parker, Rains, Red River, Rockwall, Rusk, Smith, Somervell, Stephens, Tarrant, Titus, Upshur, Van Zandt, Wise, Wood and Young Counties
04/16/25	Airport Weather Warning	El Paso County

# Fire Danger Forecast

## Forecast Fire Danger



# Burn Ban

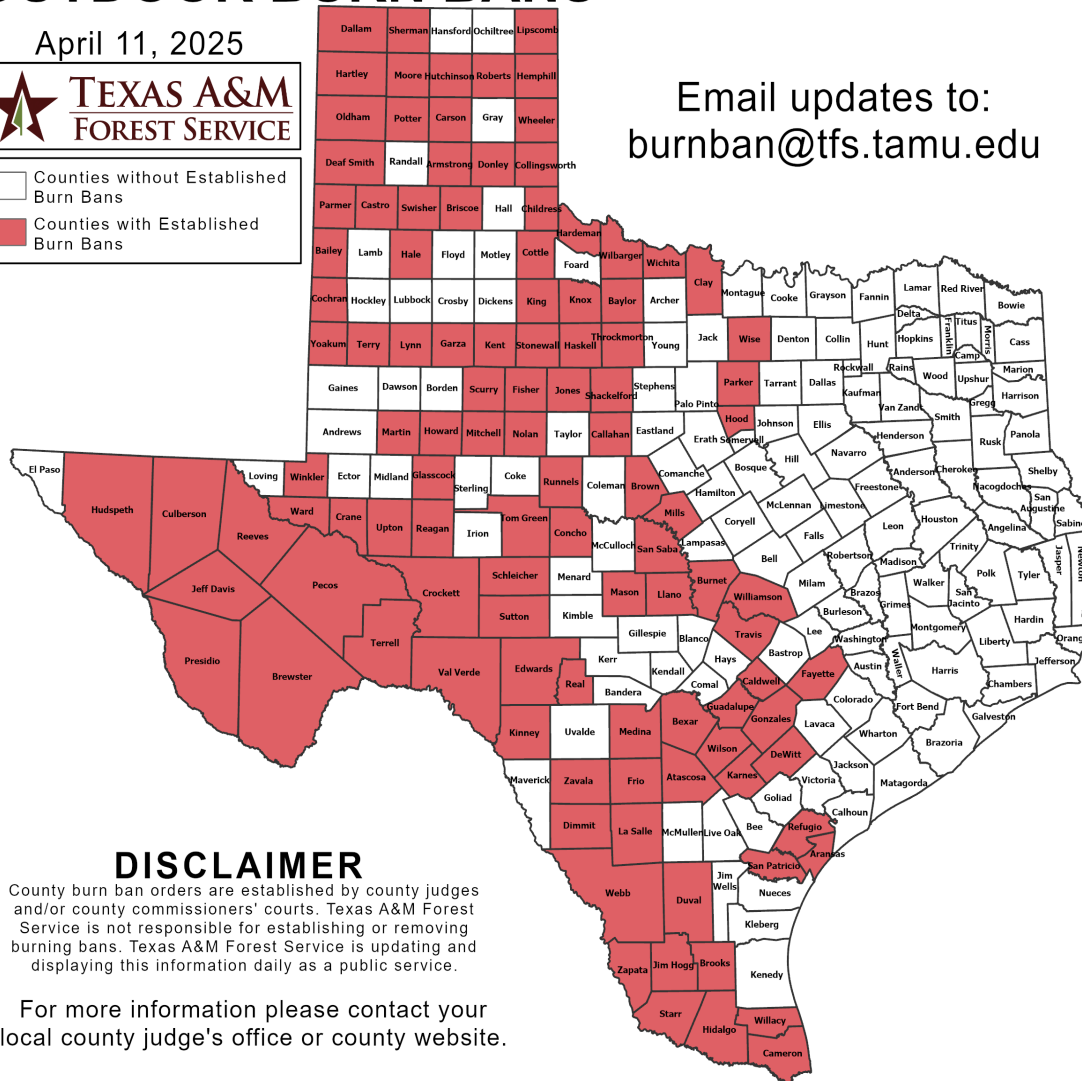
## OUTDOOR BURN BANS

April 11, 2025



□ Counties without Established Burn Bans  
■ Counties with Established Burn Bans

Email updates to:  
[burnban@tfs.tamu.edu](mailto:burnban@tfs.tamu.edu)



### Counties with Burn Bans: 110

Aransas	Gonzales	Reagan
Armstrong	Guadalupe	Real
Atascosa	Hale	Reeves
Bailey	Hardeman	Refugio
Baylor	Hartley	Roberts
Bexar	Haskell	Runnels
Brewster	Hemphill	San Patricio
Briscoe	Hidalgo	San Saba
Brooks	Hood	Schleicher
Brown	Howard	Scurry
Burnet	Hudspeth	Shackelford
Caldwell	Hutchinson	Sherman
Callahan	Jeff Davis	Starr
Cameron	Jim Hogg	Stonewall
Carson	Jones	Sutton
Castro	Karnes	Swisher
Childress	Kent	Terrell
Clay	King	Terry
Cochran	Kinney	Throckmorton
Collingsworth	Knox	Tom Green
Concho	La Salle	Travis
Cottle	Lipscomb	Upton
Crane	Llano	Val Verde
Crockett	Lynn	Ward
Culberson	Martin	Webb
Dallam	Mason	Wheeler
Deaf Smith	Medina	Wichita
DeWitt	Mills	Wilbarger
Dimmit	Mitchell	Willacy
Donley	Moore	Williamson
Duval	Nolan	Wilson
Edwards	Oldham	Winkler
Fayette	Parker	Wise
Fisher	Parmer	Yoakum
Frio	Pecos	Zapata
Garza	Potter	Zavala
Glasscock	Presidio	

### DISCLAIMER

County burn ban orders are established by county judges and/or county commissioners' courts. Texas A&M Forest Service is not responsible for establishing or removing burning bans. Texas A&M Forest Service is updating and displaying this information daily as a public service.

For more information please contact your local county judge's office or county website.

RED FLAG WARNINGS: [www.weather.gov](http://www.weather.gov)  
Additional map formats available at <https://tfsweb.tamu.edu/Burnbans/>

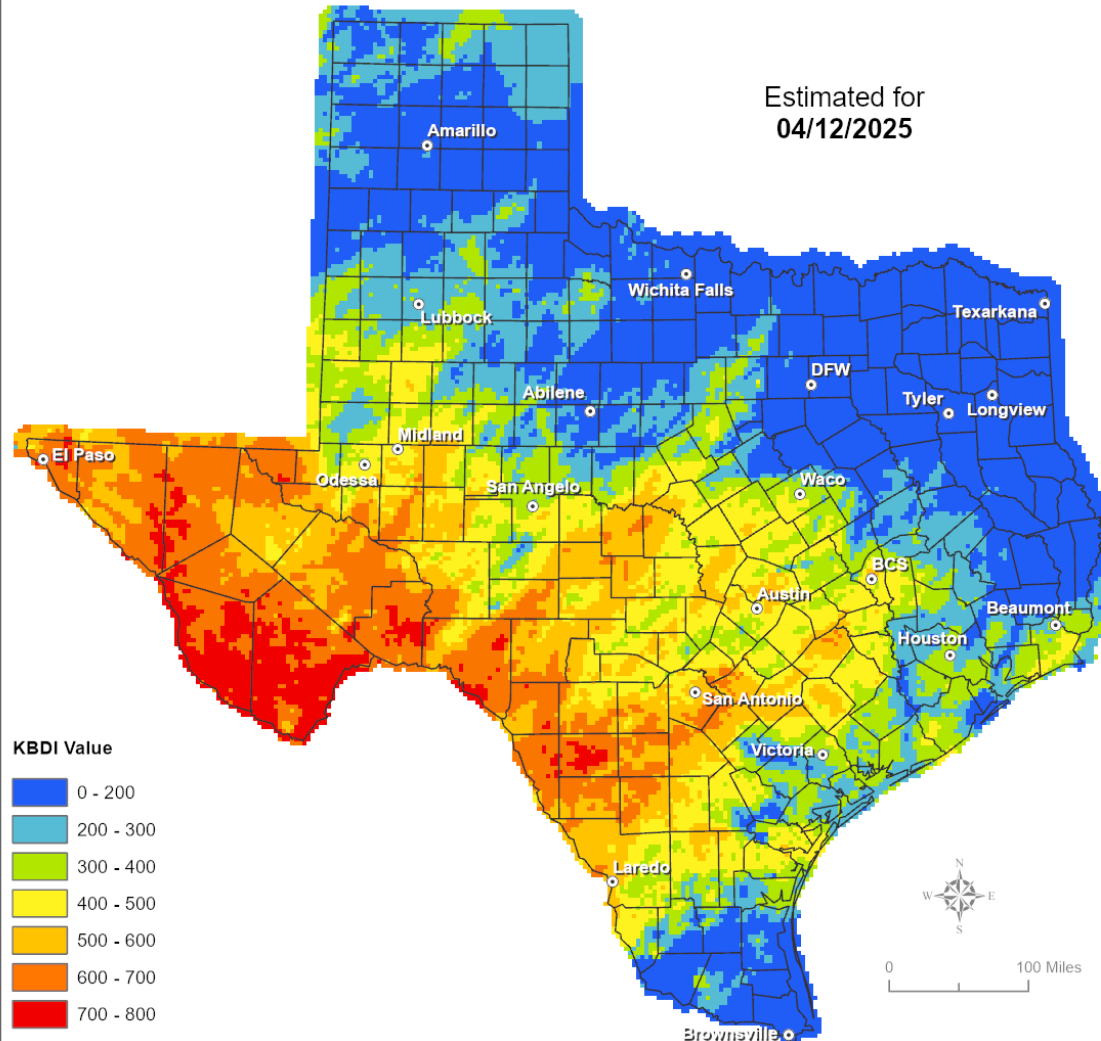


# Keetch-Byram Drought Index

## Keetch-Byram Drought Index

(4 km x 4 km resolution)

Estimated for  
04/12/2025



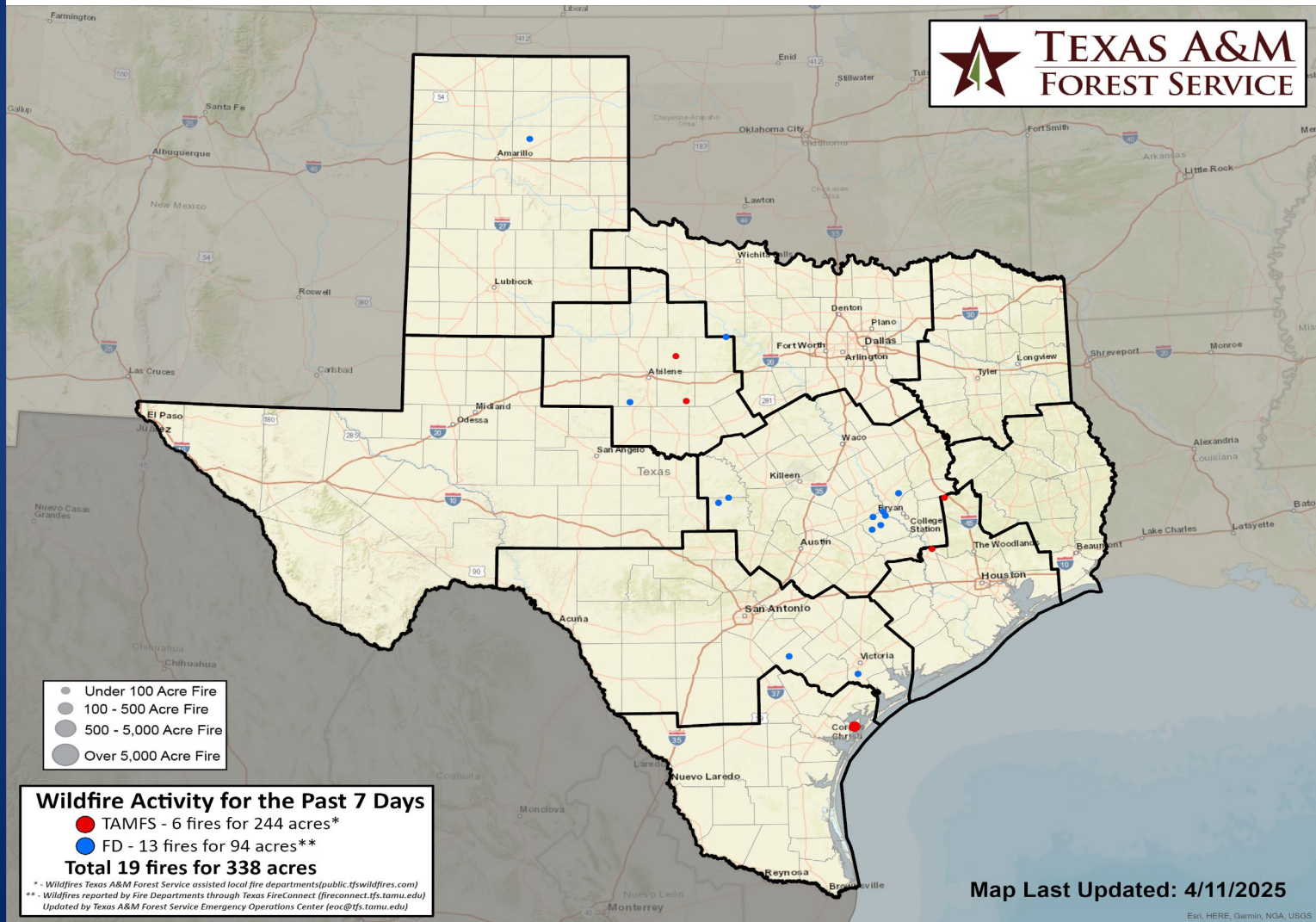
# Fire Weather

## Warnings/Watches/Statements

DATE	WARNING TYPE	LOCATION
04/12/25	Red Flag Warning	Atascosa, Bandera, Bexar, Blanco, Burnet, Comal, Duval, Frio, Gillespie, Hays, Kendall, Kerr, La Salle, Llano, McMullen, Medina, Travis, Webb and Williamson Counties.
04/12/25	Fire Danger Statement	Archer, Bailey, Bastrop, Baylor, Bee, Briscoe, Brown, Caldwell, Callahan, Castro, Childress, Clay, Cochran, Coke, Coleman, Concho, Cottle, Crockett, Crosby, Dallam, Deaf Smith, Dickens, Fisher, Floyd, Foard, Garza, Gonzales, Guadalupe, Hale, Hall, Hansford, Hardeman, Hartley, Haskell, Hockley, Hutchinson, Irion, Jim Hogg, Jim Wells, Jones, Karnes, Kent, Kimble, King, Knox, Lamb, Lee, Live Oak, Lubbock, Lynn, Mason, McCulloch, Menard, Moore, Motley, Nolan, Oldham, Parmer, Potter, Runnels, San Saba, Schleicher, Shackelford, Sherman, Sterling, Stonewall, Sutton, Swisher, Taylor, Terry, Throckmorton, Tom Green, Wichita, Wilbarger, Wilson, Yoakum and Zapata Counties
04/13/25	Grass Fire Danger Statement	Comanche, Eastland, Erath, Hamilton, Jack, Lampasas, Mills, Palo Pinto, Stephens and Young Counties
04/13/25	Fire Danger Statement	Andrews, Culberson, Dawson and Gaines Counties

# Fire Activity (\*Last 24 Hours)

Report of 293 (No Change) fires and 74,229 (No Change) acres have been burned this year. There are 110 (No Change) counties with burn bans. The Keetch–Byram Drought Index list contains 77 (+1) counties with an average over 400.





# Statewide Significant Events

DATES		LOCATION	EVENT
04/05/25	04/27/25	Dallas	Lone Star Classic
04/11/25	04/13/25	Houston	MLB: 2025 Houston Astros