

Texas Division of Emergency Management Texas State Operations Center

Situation Awareness Brief



Monday, April 14th, 2025
As of 0900 CDT

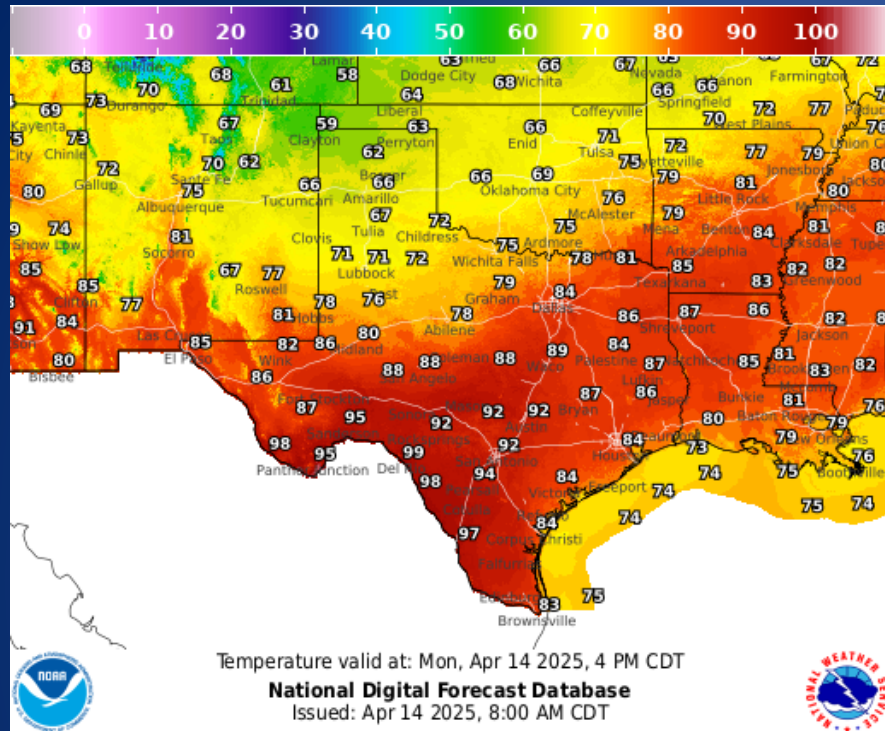
Incidents Reported to the State Operations Center (last 24 hours)

DATE	SUBJECT	LOCATION
04/13/25	Update Report of the Wildfire (Cedar Draw)	San Saba County
04/13/25	Update Report #2 of the Cedar Draw Fire	San Saba County
04/13/25	Initial Report of an Explosion	Travis County
04/13/25	Initial Report of the Golden Eagle Fire	Real County
04/13/25	Initial Report of a Wildfire	Comanche County
04/13/25	Update Report of an Explosion	Travis County
04/13/25	Initial Report of a Grassfire	Guadalupe County
04/13/25	Update Report #3 of Cedar Draw fire	San Saba County
04/13/25	Final Report of a Grassfire	Guadalupe County
04/13/25	Update Report of the Salt Creek Fire	Comanche County
04/13/25	Update Report #4 of the Cedar Draw Fire	San Saba County
04/13/25	Update Report #2 of the Salt Creek Fire	Comanche County
04/13/25	Initial Report of an Industrial Fire	Tarrant County
04/13/25	Update Report #3 of the Salt Creek Fire	Comanche County
04/13/25	Update Report #4 of the Salt Creek Fire	Comanche County
04/14/25	Initial Report of a Road Closure (US 281)	Hidalgo County

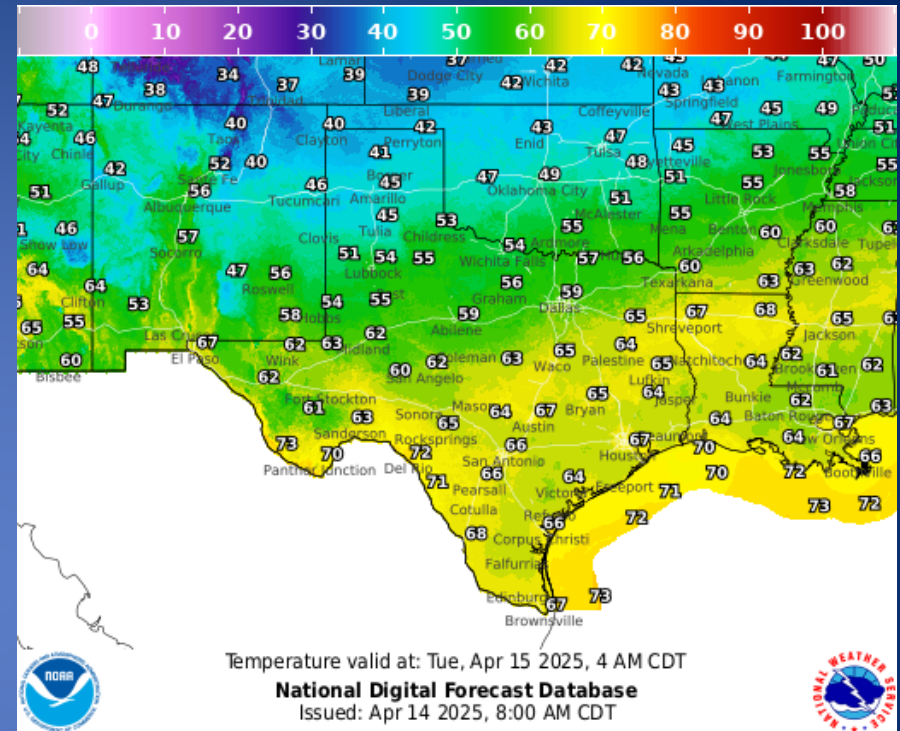
Informational Products Distributed by the State Operations Center

DATE	SUBJECT
04/13/25	State of Texas Weekly Outlook - Monday, April 14, through Sunday, April 20, 2025
04/14/25	NWS El Paso, TX/Santa Teresa, NM: Weather Hazards Outlook
04/14/25	Daily NWS Threat Brief for FEMA Region 6

Weather Forecast

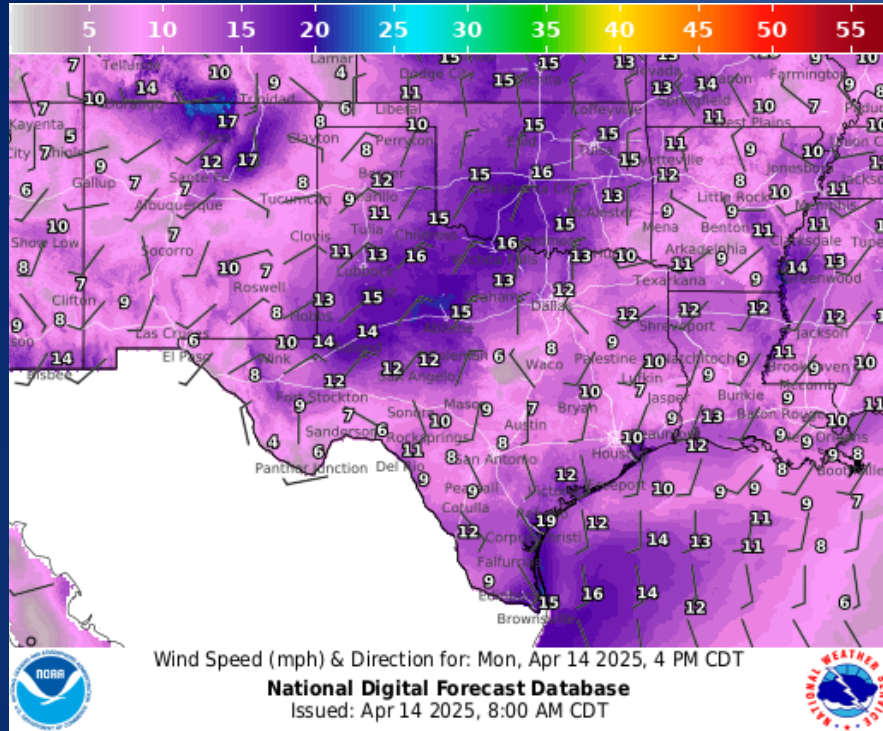


Highs

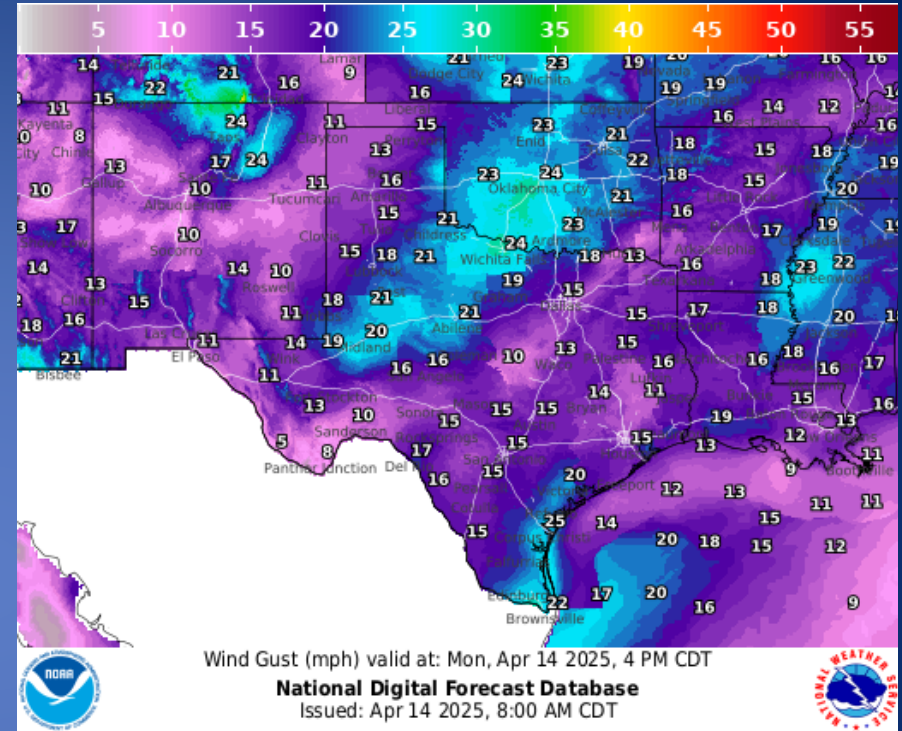


Lows

Weather Forecast



Wind Speeds



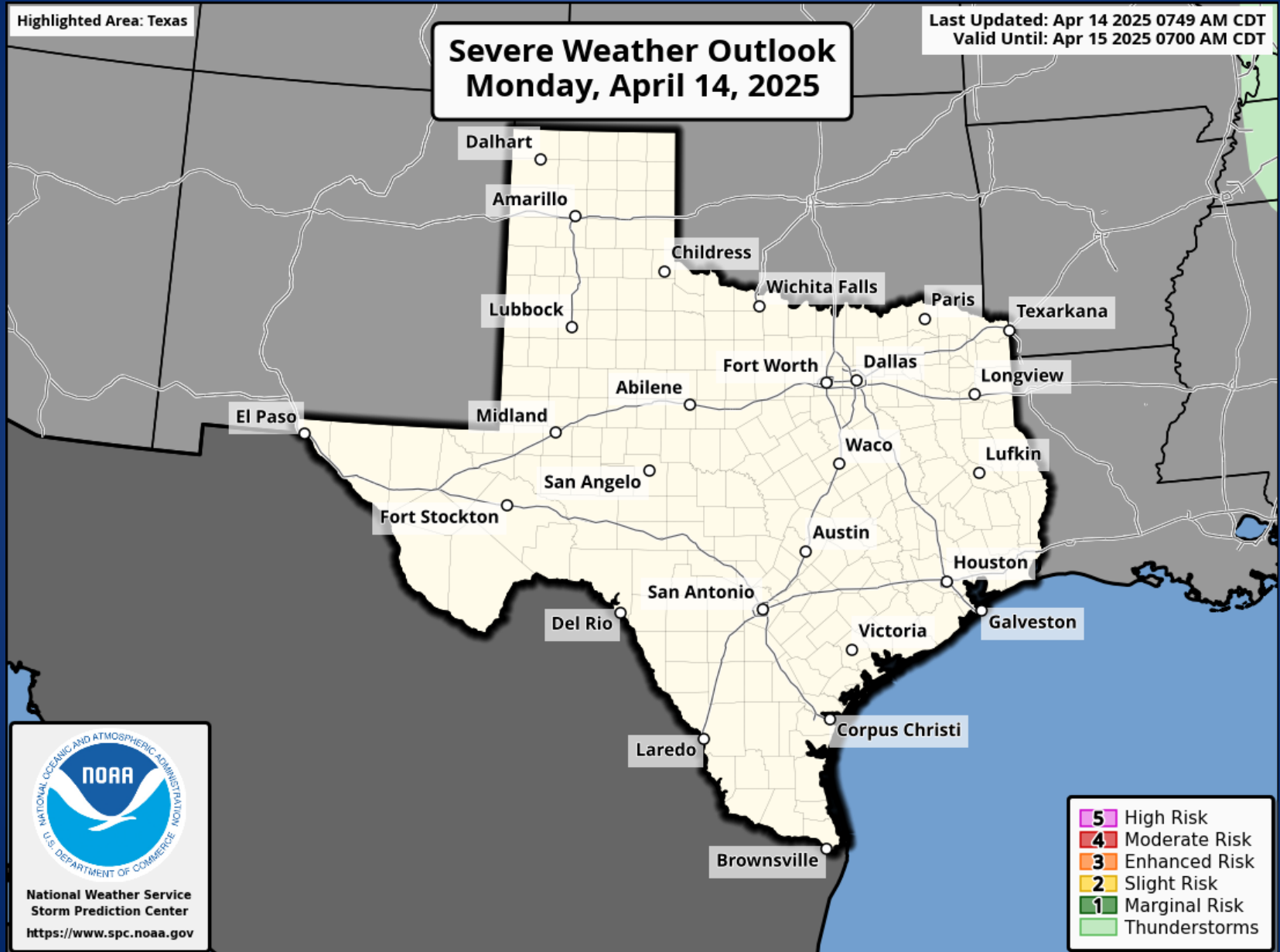
Gusts

Hazardous Weather

Highlighted Area: Texas

Severe Weather Outlook Monday, April 14, 2025

Last Updated: Apr 14 2025 0749 AM CDT
Valid Until: Apr 15 2025 0700 AM CDT



- 5 High Risk
- 4 Moderate Risk
- 3 Enhanced Risk
- 2 Slight Risk
- 1 Marginal Risk
- Thunderstorms

Hazardous Weather

Elevated Fire Weather Conditions

Rio Grande and Southern Edwards Plateau
Afternoon and Early Evening

Increased Risk for Fire Spread



What to Expect

Dry air and breezy winds will lead to **elevated to near critical fire weather conditions** along the Rio Grande and over parts of the southern Edwards Plateau this afternoon and evening.

Rangeland Fire Danger Statement In Effect
1 PM – 7 PM

Actions to take...

- Make sure chains are not dragging from your car
- Don't drive on dry grass
- Avoid outdoor burning
- Properly discard cigarettes



National Weather Service - Austin/San Antonio
weather.gov/EWX
Follow: X @NWSSanAntonio

Updated: Sat Apr 12, 2025 8:12 PM

Elevated to near critical fire weather conditions are forecast along the Rio Grande and for portions of the southern Edwards Plateau this afternoon and early evening.

Fire Danger Statement

In Effect Monday from Noon to 10PM



Brush Country and Rio Grande Plains.



- Winds 10-15 mph
- Rel. Humidity 15-30%
- Critically Dry Fuels

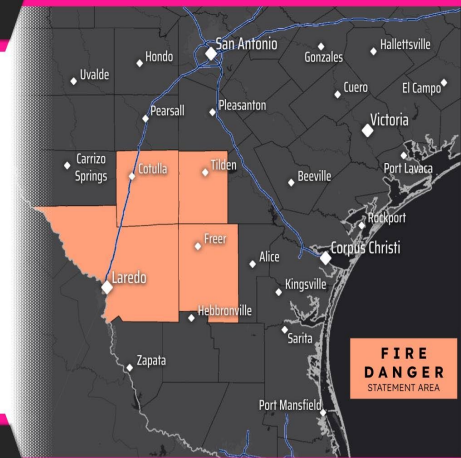


- Avoid open flames or sparks
- Keep vehicles off dry grass
- Properly discard cigarettes



NATIONAL WEATHER SERVICE
CORPUS CHRISTI
Follow: X @NWSCorpus

Updated: April 14, 2025



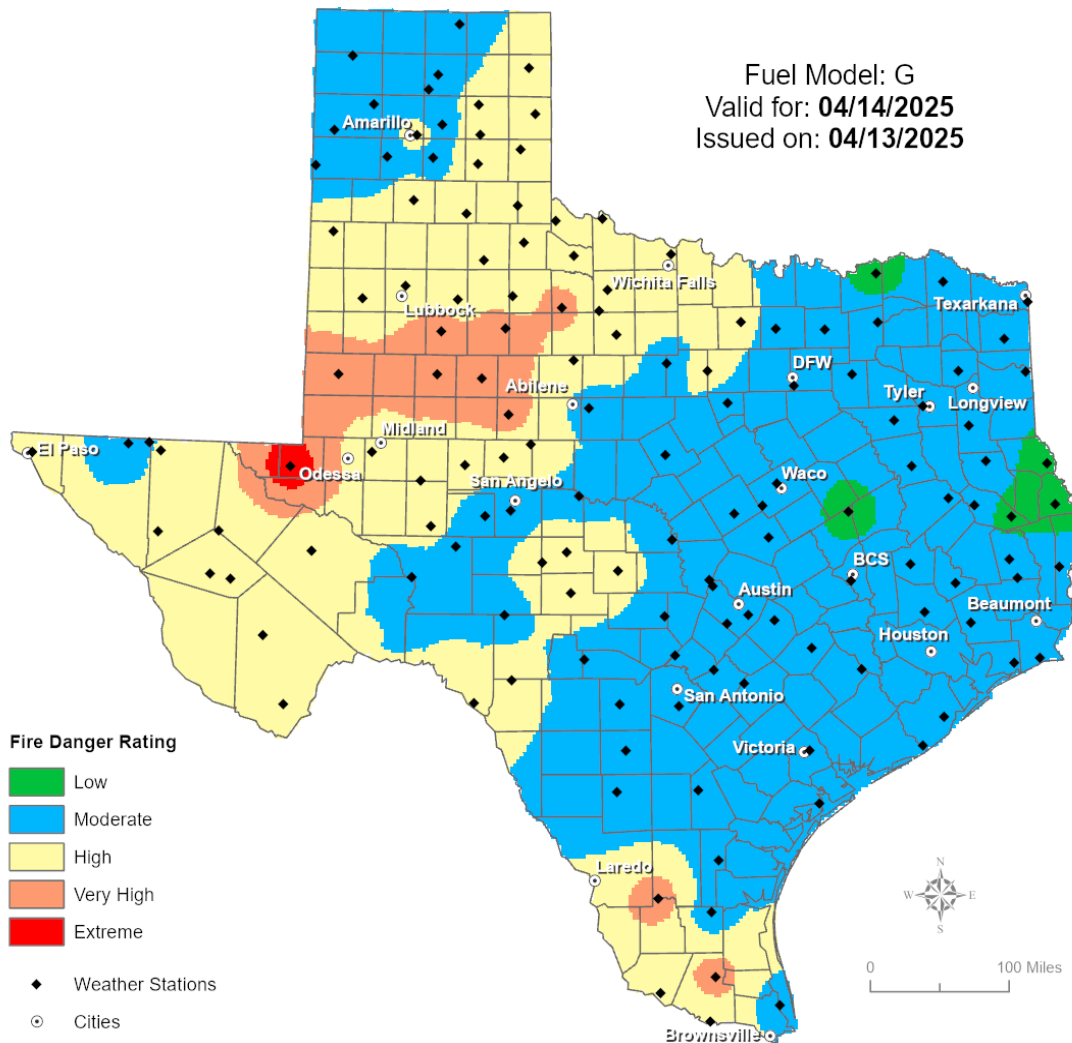
A Fire Danger Statement has been issued for portions of the Brush Country and Rio Grande Plains today. Very low relative humidity values and critically dry fuels will lead to critical fire weather conditions.

Weather Advisory/Statement/Watch/Warning Issued

DATE	WARNING TYPE	LOCATION
04/13/25	Flood Warning	Anderson, Cass, Cherokee, Gregg, Houston, Marion, Nacogdoches, Rusk, San Augustine, Shelby, Smith, Upshur and Wood Counties
04/13/25	Airport Weather Warning	Dallas and Tarrant Counties

Fire Danger Forecast

Forecast Fire Danger



Burn Ban

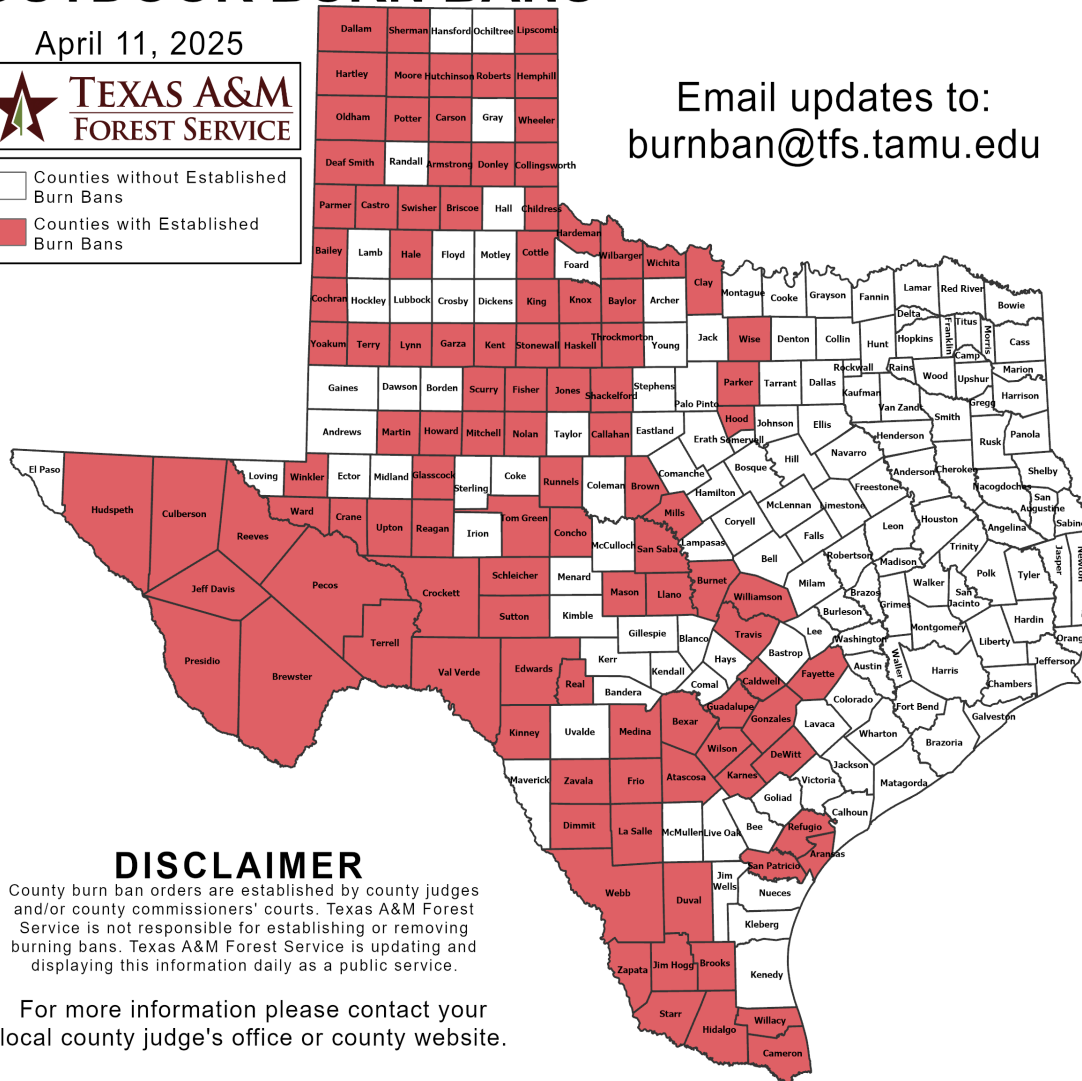
OUTDOOR BURN BANS

April 11, 2025



□ Counties without Established Burn Bans
■ Counties with Established Burn Bans

Email updates to:
burnban@tfs.tamu.edu



Counties with Burn Bans: 110

Aransas	Gonzales	Reagan
Armstrong	Guadalupe	Real
Atascosa	Hale	Reeves
Bailey	Hardeman	Refugio
Baylor	Hartley	Roberts
Bexar	Haskell	Runnels
Brewster	Hemphill	San Patricio
Briscoe	Hidalgo	San Saba
Brooks	Hood	Schleicher
Brown	Howard	Scurry
Burnet	Hudspeth	Shackelford
Caldwell	Hutchinson	Sherman
Callahan	Jeff Davis	Starr
Cameron	Jim Hogg	Stonewall
Carson	Jones	Sutton
Castro	Karnes	Swisher
Childress	Kent	Terrell
Clay	King	Terry
Cochran	Kinney	Throckmorton
Collingsworth	Knox	Tom Green
Concho	La Salle	Travis
Cottle	Lipscomb	Upton
Crane	Llano	Val Verde
Crockett	Lynn	Ward
Culberson	Martin	Webb
Dallam	Mason	Wheeler
Deaf Smith	Medina	Wichita
DeWitt	Mills	Wilbarger
Dimmit	Mitchell	Willacy
Donley	Moore	Williamson
Duval	Nolan	Wilson
Edwards	Oldham	Winkler
Fayette	Parker	Wise
Fisher	Parmer	Yoakum
Frio	Pecos	Zapata
Garza	Potter	Zavala
Glasscock	Presidio	

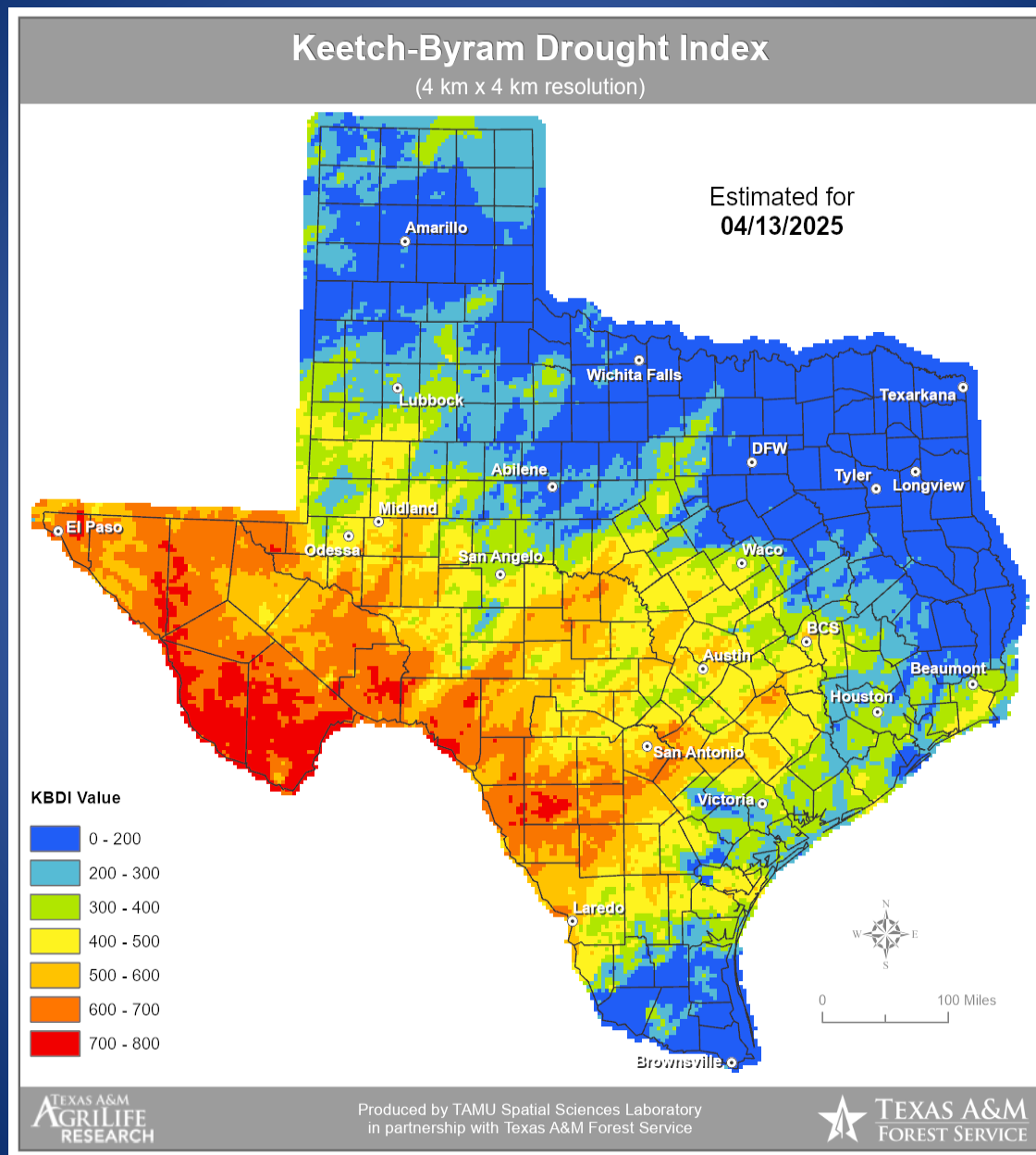
DISCLAIMER

County burn ban orders are established by county judges and/or county commissioners' courts. Texas A&M Forest Service is not responsible for establishing or removing burning bans. Texas A&M Forest Service is updating and displaying this information daily as a public service.

For more information please contact your local county judge's office or county website.

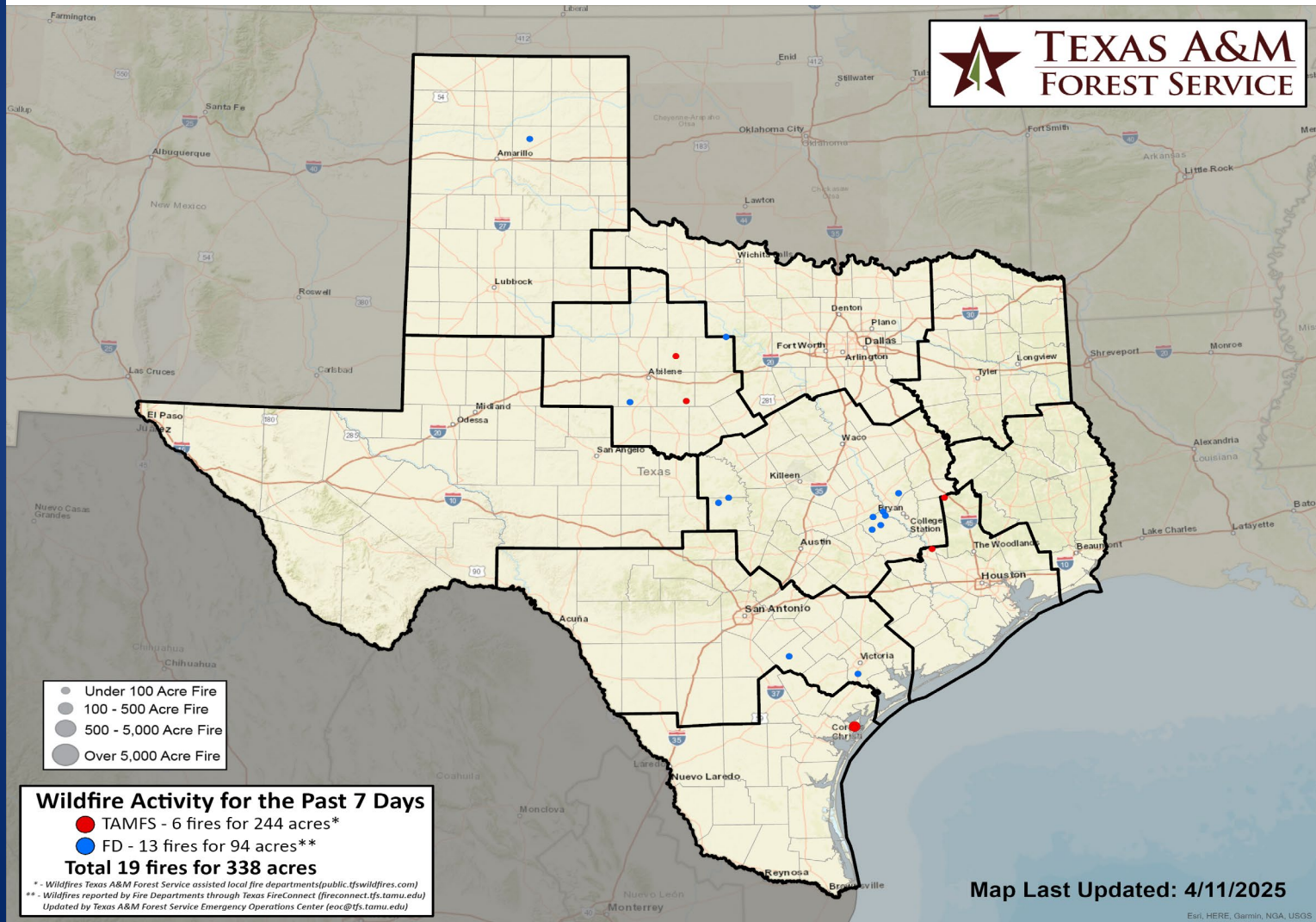
RED FLAG WARNINGS: www.weather.gov
Additional map formats available at <https://tfsweb.tamu.edu/Burnbans/>

Keetch-Byram Drought Index



Fire Activity (*Last 24 Hours)

Report of 293 (No Change) fires and 74,229 (No Change) acres have been burned this year. There are 110 (No Change) counties with burn bans. The Keetch–Byram Drought Index list contains 78 (+1) counties with an average over 400.



Training

Dates		TITLE	COURSE	LOCATION
04/14/25	04/16/25	Intermediate Emergency Operations Center Functions	G-2300	Waxahachie
04/14/25	04/16/25	Intermediate Incident Command System for Expanding Incidents	G-300	McAllen
04/14/25	04/16/25	Intermediate Incident Command System for Expanding Incidents	G-300	Pflugerville
04/14/25	04/16/25	Intermediate Incident Command System for Expanding Incidents	G-300	Wharton
04/14/25	04/15/25	Homeland Security Exercise and Evaluation Program (HSEEP) Training Course	L-146	Burkburnett

Statewide Significant Events

DATES		LOCATION	EVENT
04/05/25	04/27/25	Dallas	Lone Star Classic

Exercises

DATES		LOCATION	TYPE: EXERCISE NAME
04/14/25	04/14/25	Garden City	Drill: Rattlesnake Wing I, LLC EOP Drill
04/15/25	04/15/25	Kemah	Tabletop: Livewire Exercise
04/15/25	04/17/25	Pan Tex	Full Scale: Pan Tex Full Scale Exercise
04/15/25	04/15/25	Tyson Plant	Tabletop: DSHS Tyson Tabletop Exercise