

Texas Division of Emergency Management Texas State Operations Center

Situation Awareness Brief



**Tuesday, April 15th, 2025
As of 0900 CDT**

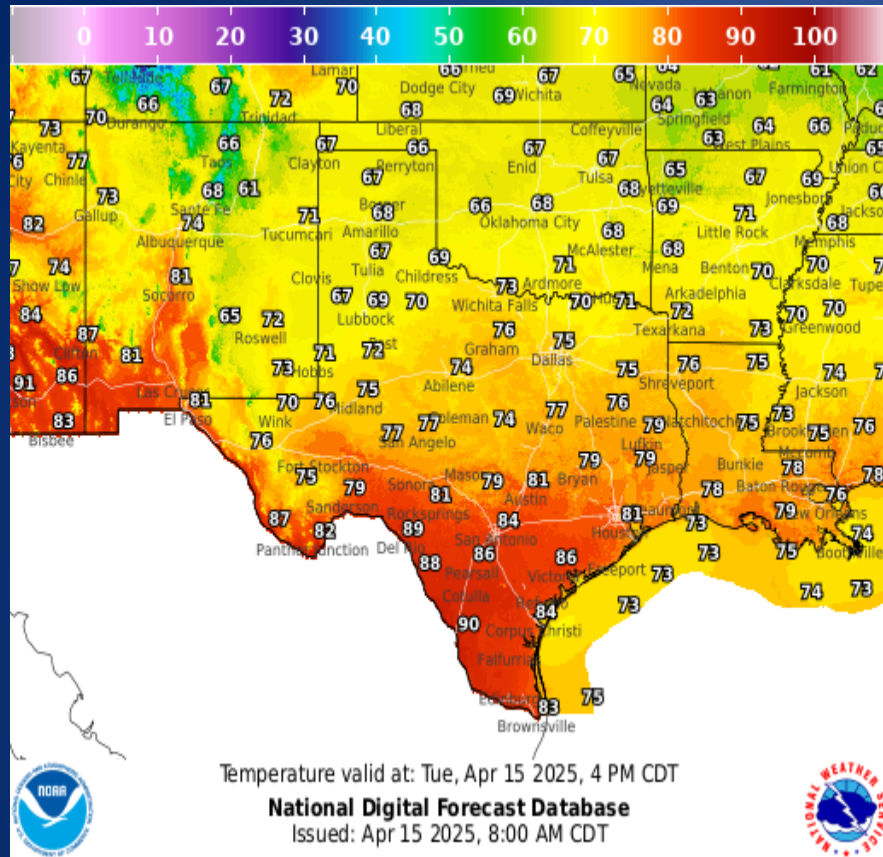
Incidents Reported to the State Operations Center (last 24 hours)

DATE	SUBJECT	LOCATION
04/14/25	Update Report #5 of the Salt Creek Fire	Comanche County
04/14/25	Update Report #5 of the Cedar Draw Fire	San Saba County
04/14/25	Final Report of the Storm Damage	Eastland County
04/14/25	Final Report of the Rio Grande Fire	Zapata County
04/14/25	Initial Report of a Boil Water Notice	Milam County
04/14/25	Update Report of the Golden Eagle Fire	Real County

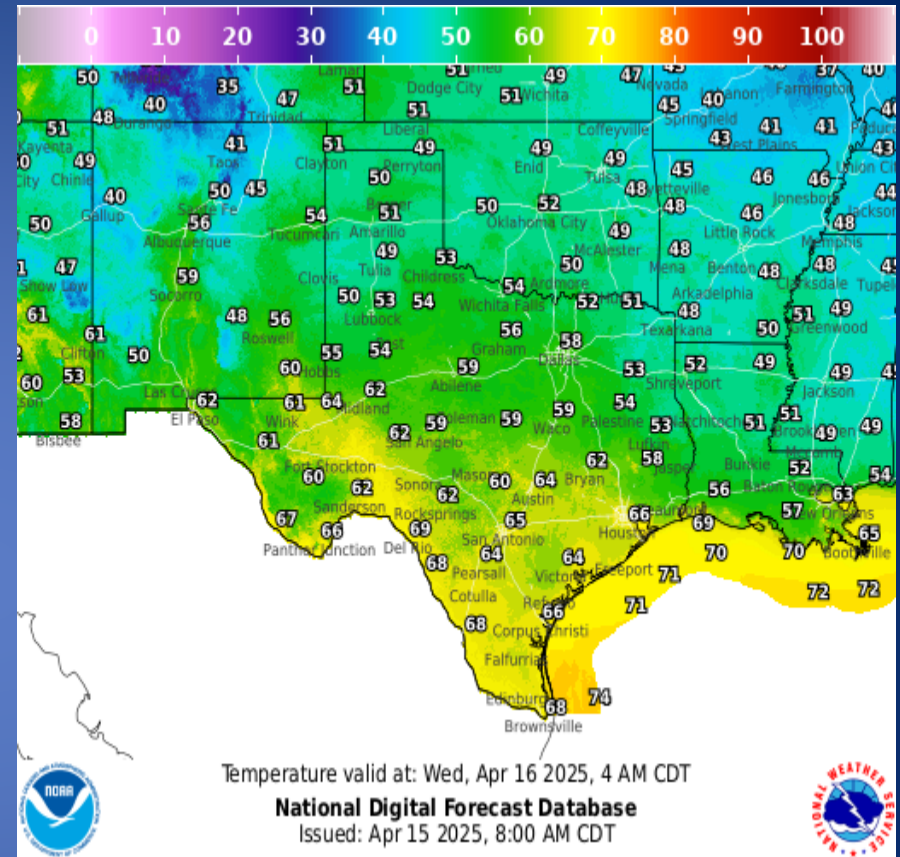
Informational Products Distributed by the State Operations Center

DATE	SUBJECT
04/14/25	NWS Midland/Odessa: Weekly Weather Hazards Briefing
04/14/25	Texas A&M Forest Service Fire Potential Update
04/15/25	Daily NWS Threat Brief for Tuesday, April 15, 2025 for FEMA Region 6

Weather Forecast

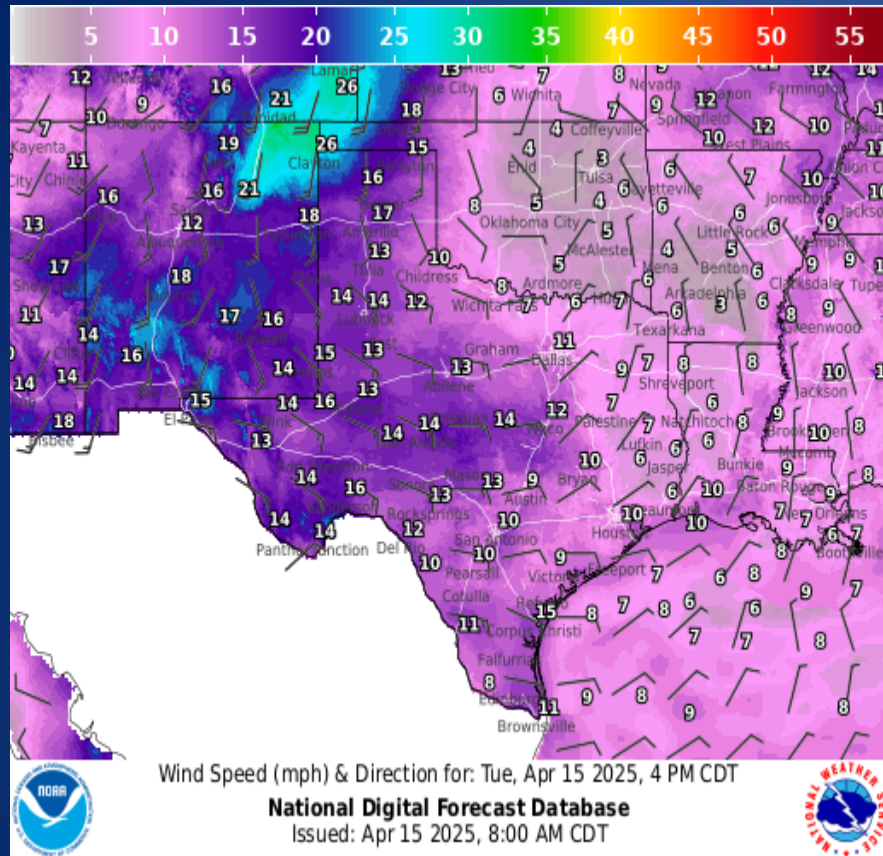


Highs

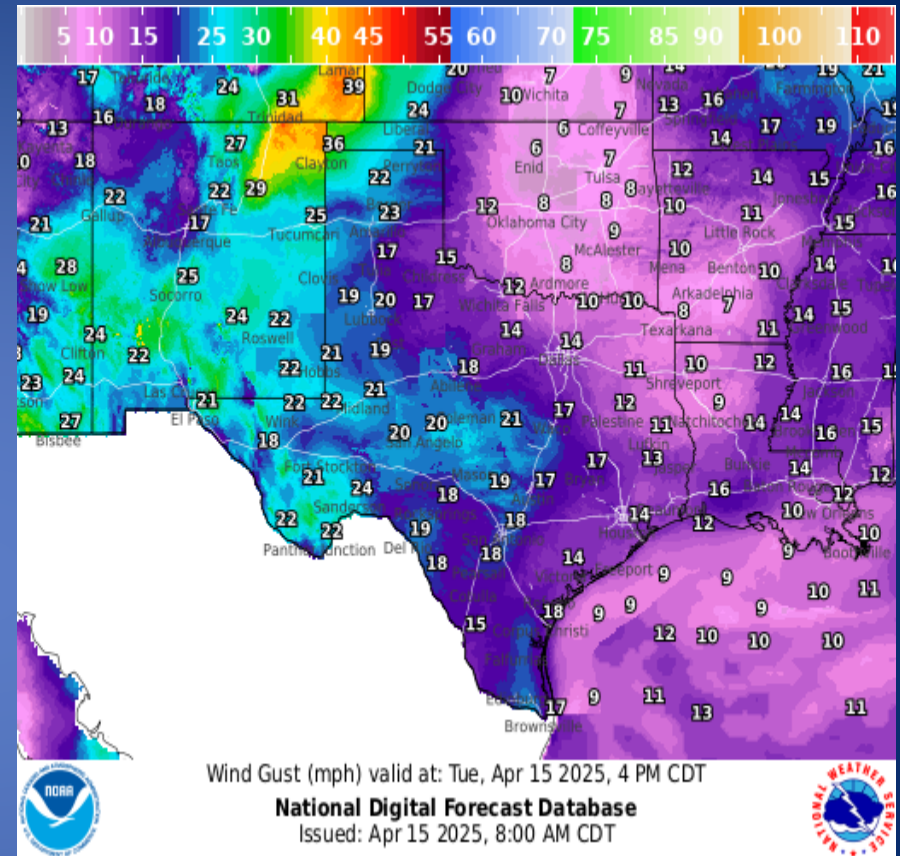


Lows

Weather Forecast

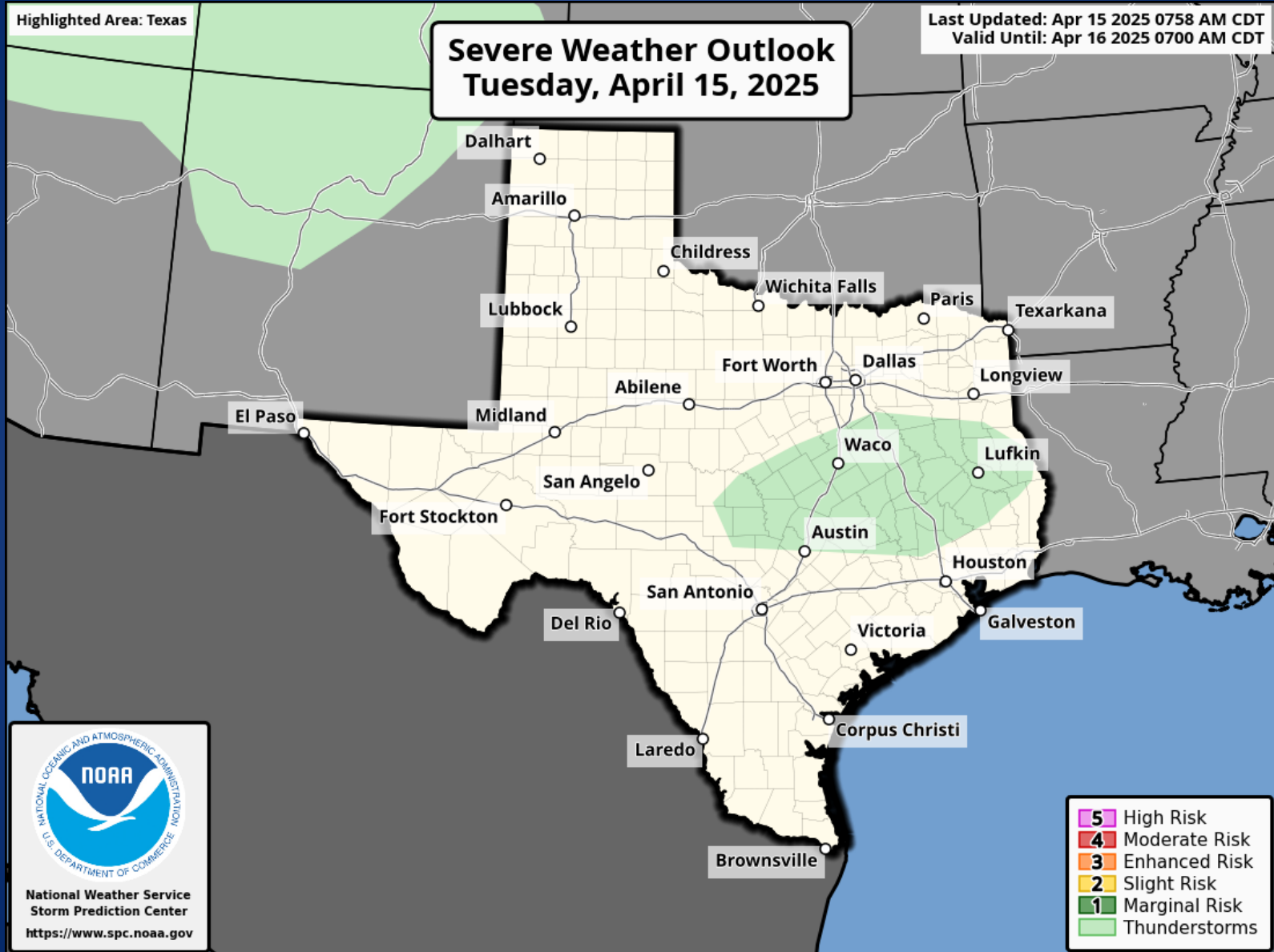


Wind Speeds



Gusts

Hazardous Weather



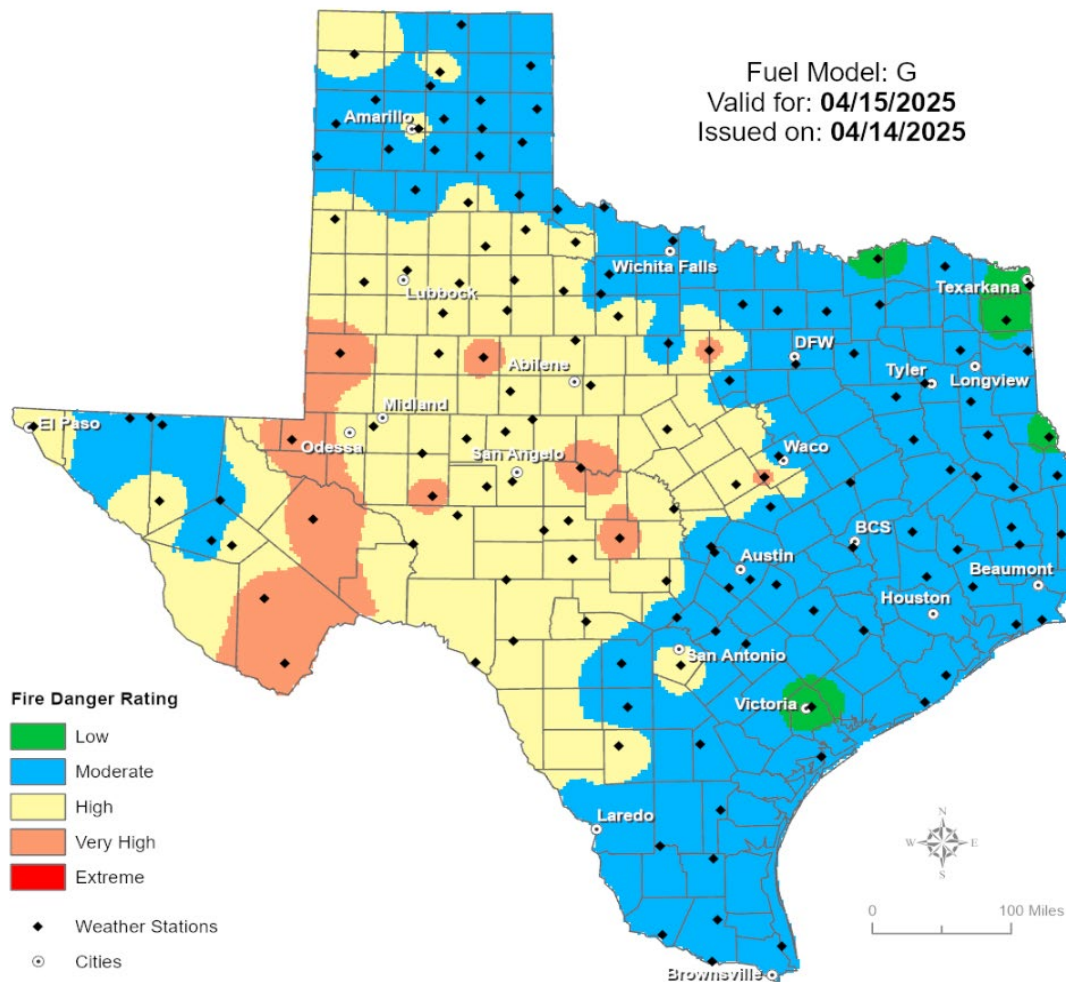
Weather Advisory/Statement/Watch/Warning Issued

DATE	WARNING TYPE	LOCATION
04/14/25	Flood Warning	Anderson, Cherokee, Delta, Gregg, Hopkins, Houston, Smith, Upshur and Wood Counties
04/15/25	Special Weather Statement	Dallas, Ellis, Henderson, Johnson, Kaufman, Navarro and Tarrant Counties

Fire Danger Forecast

Forecast Fire Danger

Fuel Model: G
Valid for: **04/15/2025**
Issued on: **04/14/2025**



Fire Danger Rating

Low

Moderate

High

Very High

Extreme

◆ Weather Stations

○ Cities

TEXAS A&M
AGRI LIFE
RESEARCH

Produced by TAMU Spatial Sciences Laboratory
in partnership with Texas A&M Forest Service



TEXAS A&M
FOREST SERVICE

Burn Ban

OUTDOOR BURN BANS

April 14, 2025



-  Counties without Established Burn Bans
 Counties with Established Burn Bans

Email updates to:
burnban@tfs.tamu.edu

Counties with Burn Bans:112

Aransas	Frio	Real
Armstrong	Garza	Reeves
Atascosa	Glasscock	Refugio
Bailey	Gonzales	Roberts
Baylor	Guadalupe	Runnels
Bexar	Hale	San Patricio
Brewster	Hardeman	San Saba
Briscoe	Hartley	Schleicher
Brooks	Haskell	Scurry
Brown	Hemphill	Shackelford
Burnet	Hidalgo	Sherman
Caldwell	Howard	Starr
Callahan	Hudspeth	Stonewall
Cameron	Jeff Davis	Sutton
Carson	Jim Hogg	Swisher
Castro	Karnes	Terrell
Childress	Kent	Terry
Clay	King	Throckmorton
Cochran	Kinney	Tom Green
Coke	Knox	Travis
Coleman	La Salle	Upton
Collingsworth	Llano	Uvalde
Comanche	Lynn	Val Verde
Concho	Martin	Ward
Cottle	Mason	Webb
Crane	Medina	Wheeler
Crockett	Mills	Wichita
Culberson	Mitchell	Wilbarger
Dallam	Moore	Willacy
Deaf Smith	Nolan	Williamson
DeWitt	Oldham	Wilson
Dimmit	Palo Pinto	Winkler
Donley	Parker	Wise
Duval	Parmer	Yoakum
Eastland	Pecos	Zapata
Edwards	Potter	Zavala
Fayette	Presidio	
Fisher	Reagan	

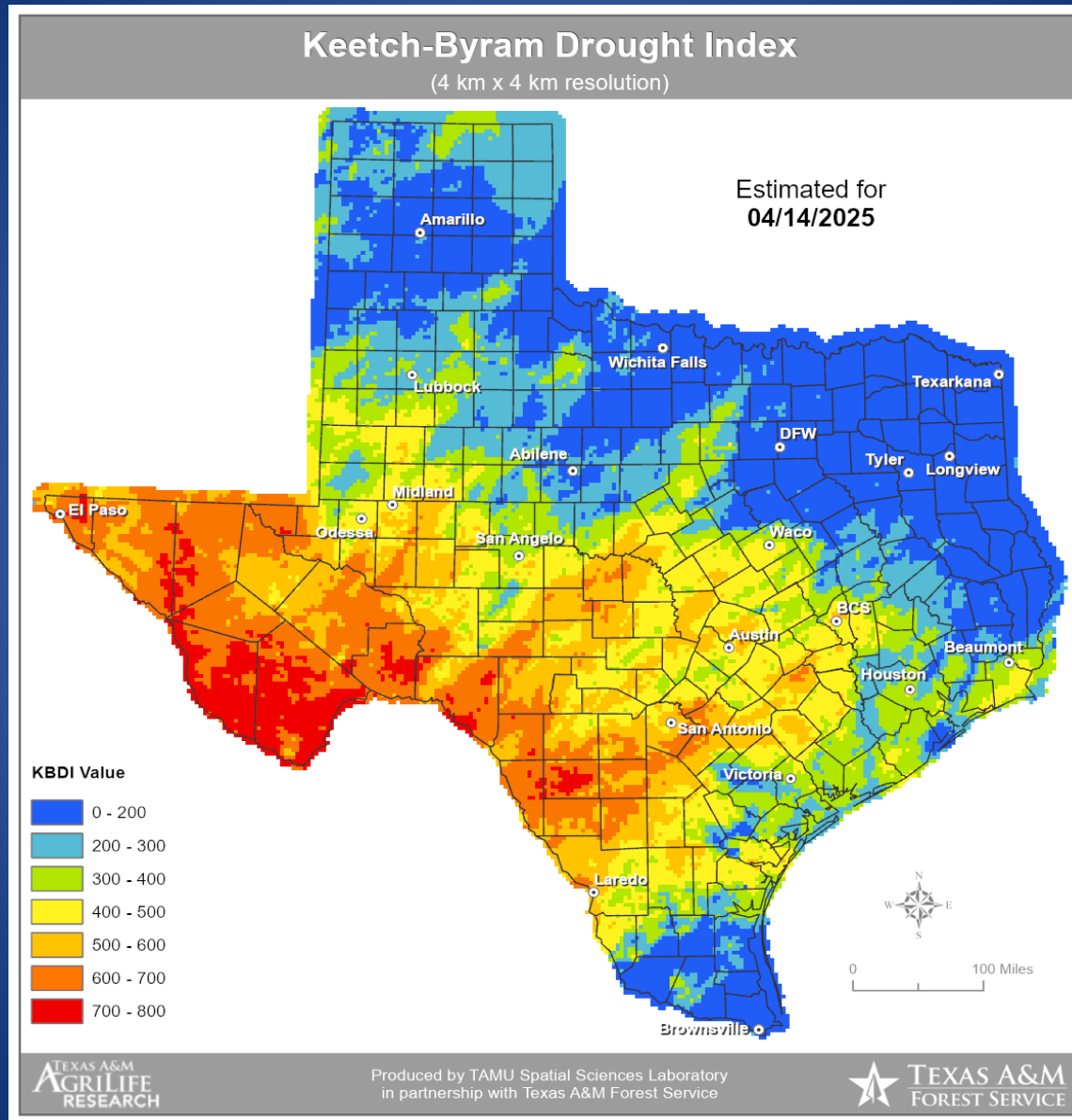
DISCLAIMER

County burn ban orders are established by county judges and/or county commissioners' courts. Texas A&M Forest Service is not responsible for establishing or removing burning bans. Texas A&M Forest Service is updating and displaying this information daily as a public service.

For more information please contact your local county judge's office or county website.

RED FLAG WARNINGS: www.weather.gov
Additional map formats available at <https://tfsweb.tamu.edu/Burnbans/>

Keetch-Byram Drought Index



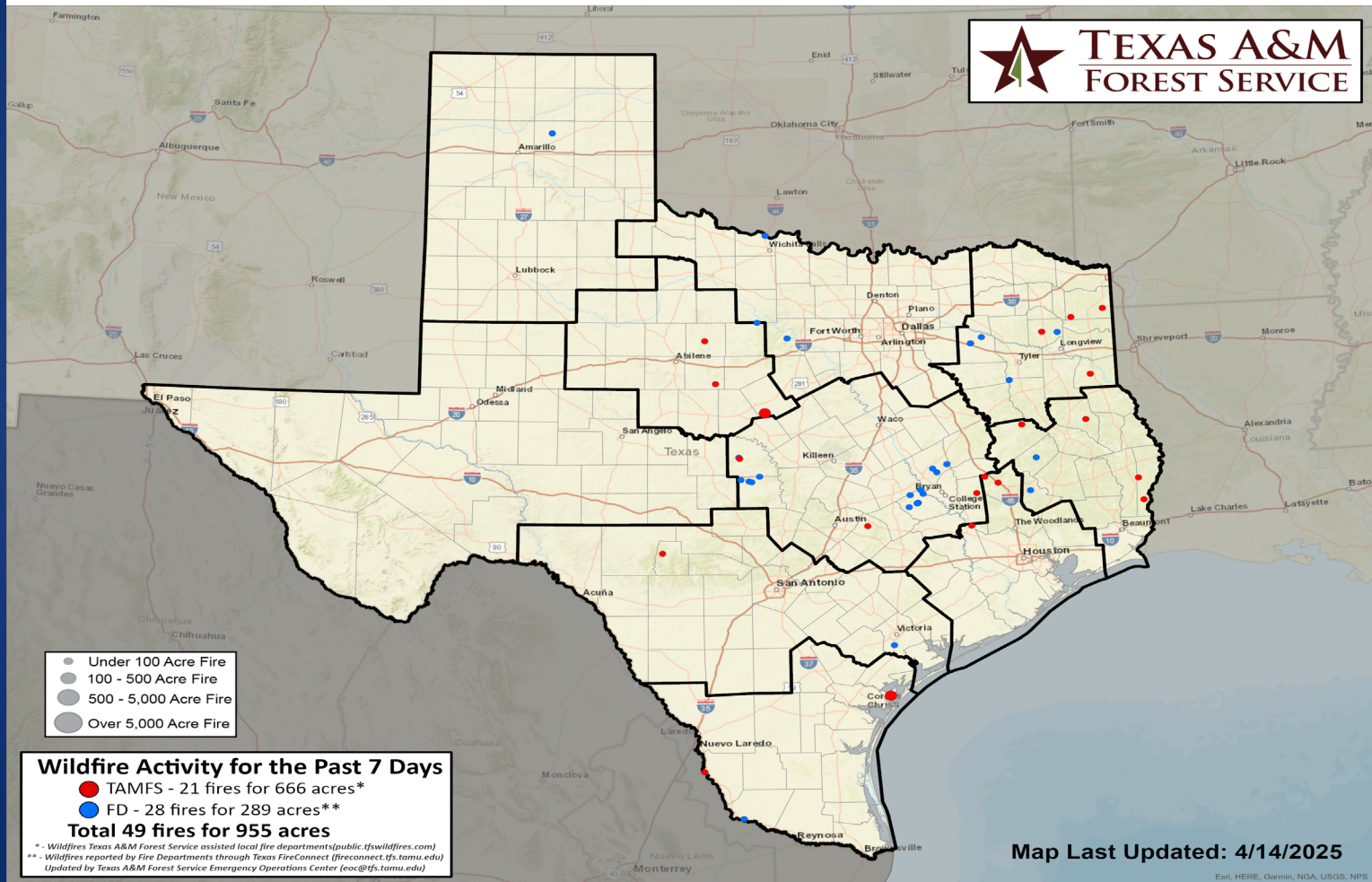
Fire Weather

Warnings/Watches/Statements

DATE	WARNING TYPE	LOCATION
04/14/25	Fire Weather Watch	El Paso and Hudspeth Counties
04/15/25	Fire Weather Watch	Dallam, Hartley, Moore, Oldham and Sherman Counties

Fire Activity (*Last 24 Hours)

Report of 293 (No Change) fires and 74,229 (No Change) acres have been burned this year. There are 112 (+2) counties with burn bans. The Keetch-Byram Drought Index list contains 80 (+2) counties with an average over 400.



Training

Dates		TITLE	COURSE	LOCATION
04/14/25	04/16/25	Intermediate Emergency Operations Center Functions	G-2300	Waxahachie
04/14/25	04/16/25	Intermediate Incident Command System for Expanding Incidents	G-300	McAllen
04/14/25	04/16/25	Intermediate Incident Command System for Expanding Incidents	G-300	Pflugerville
04/14/25	04/16/25	Intermediate Incident Command System for Expanding Incidents	G-300	San Antonio
04/14/25	04/16/25	Intermediate Incident Command System for Expanding Incidents	G-300	Wharton
04/14/25	04/15/25	Homeland Security Exercise and Evaluation Program (HSEEP) Training Course	L-146	Burkburnett
04/15/25	04/16/25	G-400: Advanced Incident Command System for Complex Incidents	G-400	Beeville
04/15/25	04/16/25	NIMS ICS All-Hazards Liaison Officer Course	L-956	Amarillo, Fredericksburg McKinney San Angelo

Statewide Significant Events

DATES		LOCATION	EVENT
04/05/25	04/27/25	Dallas	Lone Star Classic
04/15/25	04/15/25	Arlington	MLB 2025 Texas Rangers Game 8
04/15/25	04/15/25	San Antonio	Cavaliers Fiesta River Parade
04/15/25	04/15/25	San Antonio	Alamo Heights Night

Exercises

DATES		LOCATION	TYPE: EXERCISE NAME
04/15/25	04/15/25	Kemah	Tabletop: Livewire Exercise
04/15/25	04/17/25	PanTex	Full Scale: Pan Tex Full Scale Exercise
04/15/25	04/15/25	Tyson Plant	Tabletop: DSHS Tyson Tabletop Exercise
04/16/25	04/16/25	Alpine	Tabletop: Brewster County Mass Casualty Incident