

Texas Division of Emergency Management Texas State Operations Center

Situation Awareness Brief



**Sunday, April 20th, 2025
As of 0900 CDT**

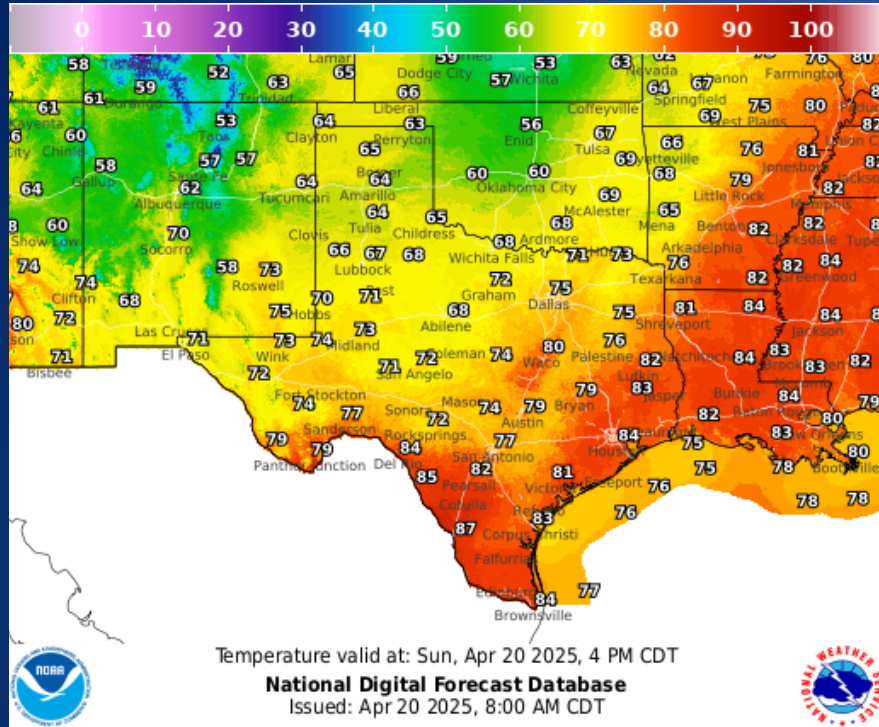
Incidents Reported to the State Operations Center (last 24 hours)

DATE	SUBJECT	LOCATION
04/19/25	Initial Report of a Tornado	Jack County
04/19/25	Initial Report of a Swift Water Rescue	Montague County
04/19/25	Initial Report of a Multiple Vehicle Accident due to Dust Storms	Culberson County
04/20/25	Final Report of a Multiple Vehicle Accident on Interstate Highway (IH) 10 in Van Horn	Culberson County

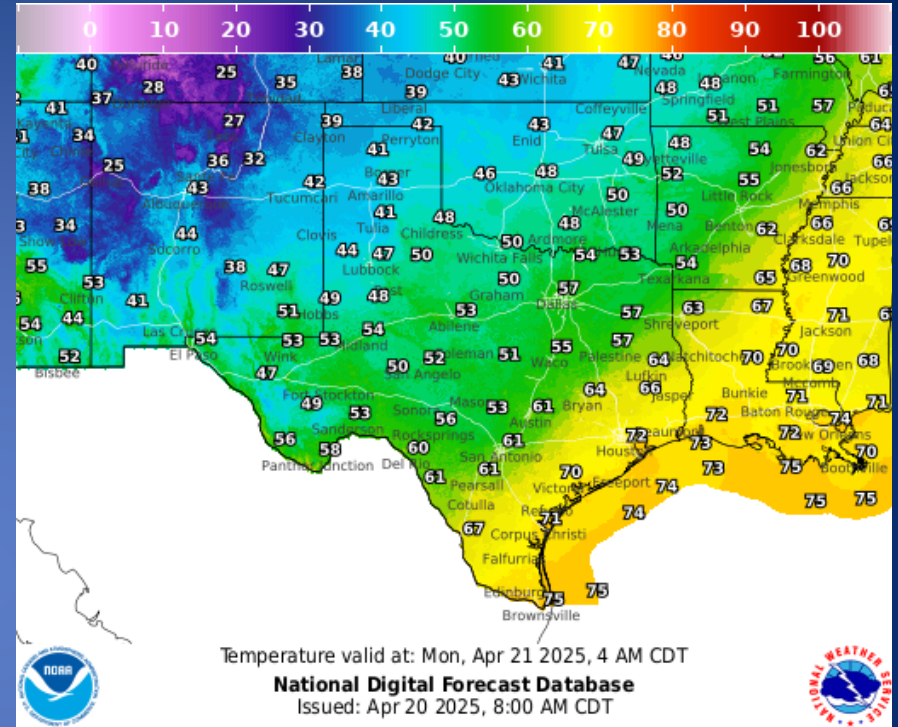
Informational Products Distributed by the State Operations Center

DATE	SUBJECT
04/19/25	NWS Midland/Odessa: Severe Storms Possible Late This Afternoon and This Evening
04/19/25	NWS Fort Worth UPDATE: Severe and Heavy Rainfall Threat Continues Today into Early Sunday
04/19/25	NWS Corpus Christi: Coastal Flooding High Risk of Rip Currents
04/19/25	NWS Norman: Severe Weather & Flooding Update (Saturday, April 19th, 2025)
04/19/24	NWS Austin/San Antonio: NWS Update - Severe Storm Risk Late Tonight Through Early Sunday
04/19/25	NWS Austin/San Antonio: Severe Thunderstorm Watch in Effect until 10 PM CDT
04/20/25	NWS Austin/San Antonio: Tornado Watch until 5am
04/20/25	NWS Shreveport, LA: Severe Thunderstorms Possible Across Portions of the Four State Region Today/This Evening
04/20/25	NWS Brownsville: High Risk of Rip Currents
04/20/25	Daily NWS Threat Brief for FEMA Region 6

Weather Forecast

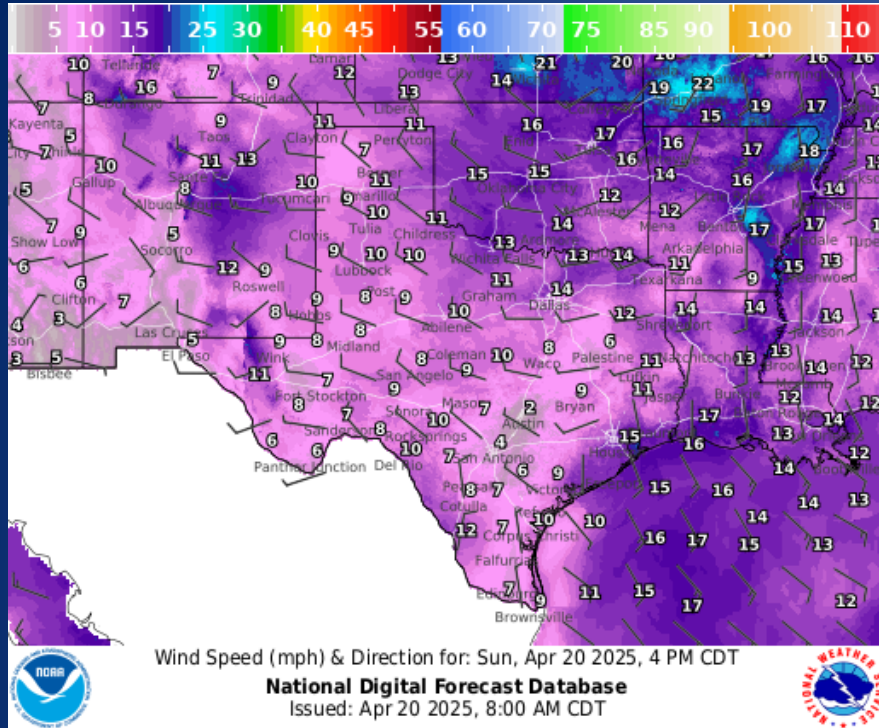


Highs

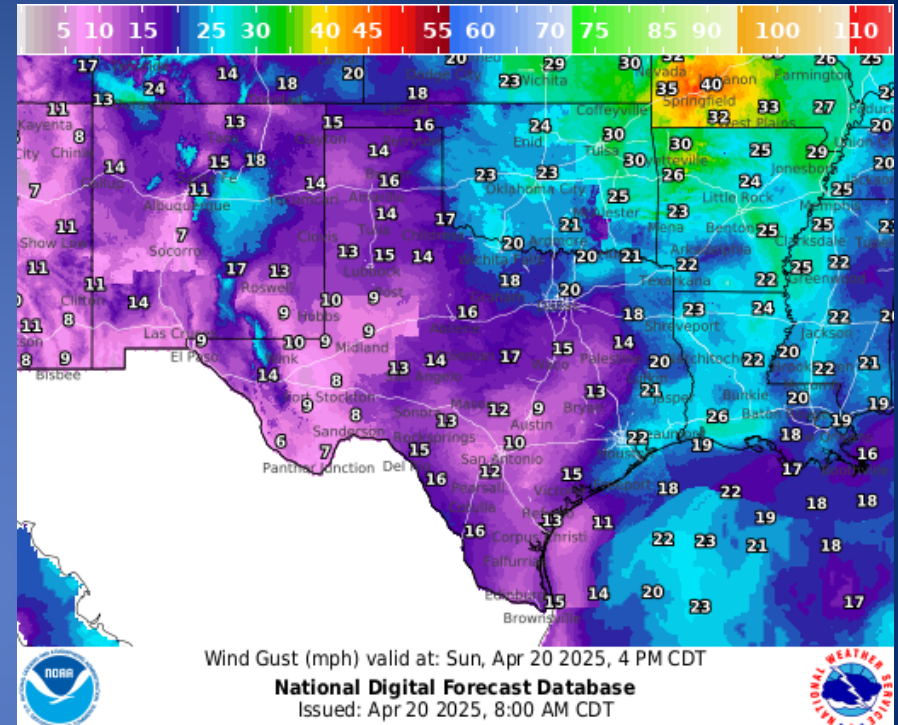


Lows

Weather Forecast

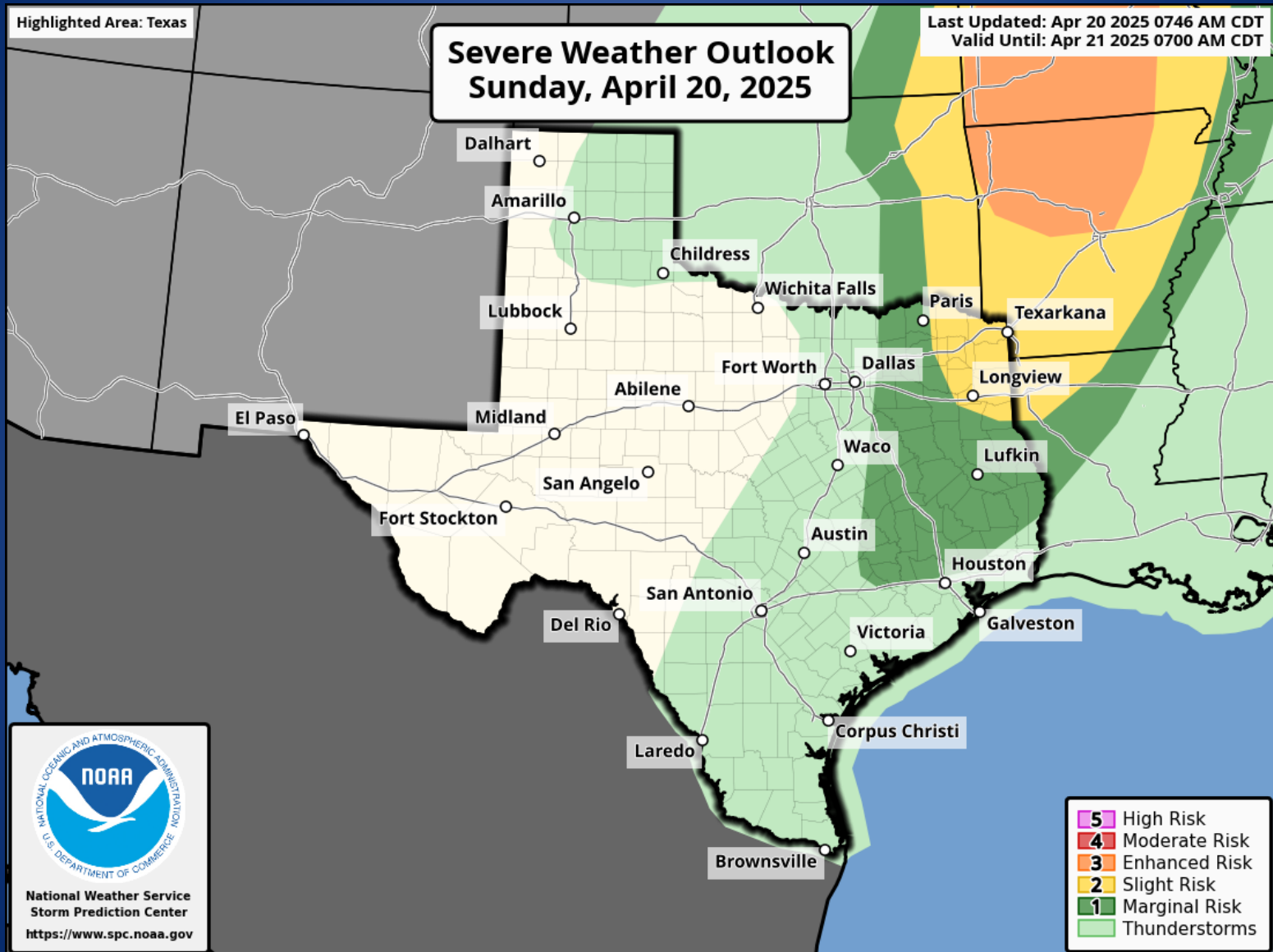


Wind Speeds



Gusts

Hazardous Weather



Hazardous Weather

Strong to Severe Storms Possible

Sunday Afternoon through Sunday Night

Stay Weather Aware.
Have Multiple Ways to Receive Alerts.
Latest info at weather.gov/houston

Key Messages

- A slow moving, eventually stalling, front will move into SE Texas today.
- Thunderstorms may begin to form this afternoon, and then continue into tonight.
- An isolated strong to severe storm or two will be possible.
- **Marginal Risk (level 1 of 5)** of severe weather generally north of I-10.

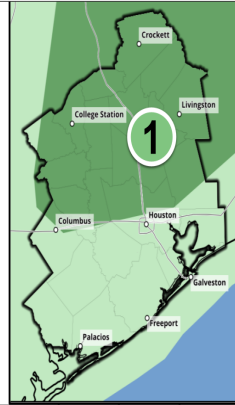
Potential Impacts

- Damaging wind gusts and hail
- Locally heavy rainfall
- Isolated tornado cannot be completely ruled out

Actions

- Remain weather-aware!
- Check the forecast for updates!

Severe Weather Outlook - Sunday



Severe
Risk



weather.gov/Houston

National Weather Service - Houston/Galveston, TX

Follow: @NWSHouston

Updated: Sun Apr 20, 2025 4:27 AM

There is a Marginal Risk of strong to severe thunderstorms on Sunday as a slow-moving front moves into the area. If strong or severe storms develop, strong winds and hail will be the main severe weather hazards. The main window of severe weather will be Sunday afternoon through Sunday night.

Severe Weather Threat Today

Have Multiple Ways to Get Severe Weather Warnings
Latest info at weather.gov/shv

Level 2 of 5: Four State Region



Late Morning, Afternoon and Evening

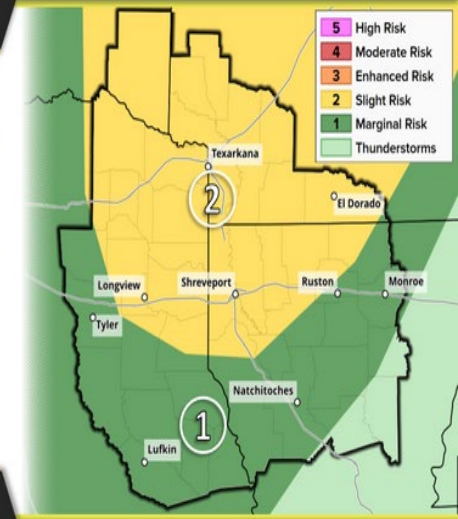


Highest Risk for Severe Storms near but especially north of the I-20 Corridor

Potential Hazards:



- A brief tornado cannot be ruled out
- Damaging wind gusts of 60 + MPH
- Large hail of quarter size or larger
- Excessive, Heavy Rainfall, Flash Flooding



weather.gov/shv

National Weather Service - Shreveport, LA

Follow: @NWSShreveport

Updated: Sun Apr 20, 2025 2:11 AM

Strong to severe thunderstorms will be possible later today through this evening, with local pockets of excessive, heavy rainfall as well. Damaging thunderstorm wind gusts, large hail and an isolated tornado threat will exist today.

Weather Advisory/Statement/Watch/Warning Issued

DATE	WARNING TYPE	LOCATION
04/19/25	Special Weather Statement	Archer, Callahan, Clay, Coke, Coryell, Crane, Crockett, Hamilton, Irion, Jack, Jones, Lampasas, Mills, Mitchell, Nolan, Pecos, Reagan, Runnels, Shackelford, Sterling, Taylor, Tom Green and Upton Counties
04/19/25	Severe Thunderstorm Warning	Brown, Callahan, Clay, Coke, Coleman, Comanche, Crane, Crockett, Dawson, Eastland, Fisher, Gaines, Garza, Glasscock, Irion, Jack, Jones, Lynn, Montague, Nolan, Palo Pinto, Pecos, Reagan, Runnels, Shackelford, Schleicher, Stephens, Sterling, Sutton, Taylor, Tom Green, Upton, Wilbarger and Young Counties
04/19/25	Severe Thunderstorm Watch	Archer, Baylor, Borden, Brown, Callahan, Clay, Coke, Coleman, Comanche, Concho, Crockett, Dawson, Eastland, Edwards, Erath, Fisher, Foard, Gillespie, Glasscock, Hardeman, Haskell, Howard, Irion, Jack, Jones, Kent, Kerr, Kimble, King, Knox, Llano, Martin, Mason, McCulloch, Menard, Midland Mills, Mitchell, Nolan, Palo Pinto, Pecos, Reagan, Runnels, San Saba, Schleicher, Scurry, Shackelford, Stephens, Sterling, Stonewall, Sutton, Taylor, Terrell, Throckmorton, Tom Green, Upton, Val Verde, Wichita, Wilbarger and Young Counties

Weather Advisory/Statement/Watch/Warning Issued

DATE	WARNING TYPE	LOCATION
04/19/25	Flood Advisory	Callahan, Clay, Coke, Fisher, Jones, Nolan, Runnels, Sterling, Taylor and Tom Green Counties
04/19/25	Dust Storm Warning	Brewster, Culberson, Jeff Davis, Loving, Hudspeth, Pecos, Presidio, Reeves, Terrell, Ward and Winkler Counties
04/19/25	Tornado Warning	Brown, Callahan, Coke, Coleman, Cooke, Erath, Hood, Irion, Jack, Montague, Parker, Palo Pinto, Somervell, Sterling, Taylor, Tom Green, Wise and Young Counties
04/19/25	Flood Watch	Cooke, Edward, Gillespie, Grayson, Jack, Kerr, Llano, Montague, Wise, Val Verde and Young Counties
04/19/25	Tornado Watch	Coke, Coleman, Comanche, Concho, Cooke, Denton, Eastland, Erath, Grayson, Hood, Irion, Jack, Montague, Palo Pinto, Parker, Runnels, Somervell, Sterling, Tom Green and Wise Counties
04/19/25	Flash Flood Warning	Clay, Coke, Irion, Jack, Montague, Nolan, Reagan, Runnels, Sterling, Tom Green and Upton Counties
04/19/25	Flood Warning	Angelina, Cherokee, Jack, Nacogdoches and Newton Counties
04/19/25	Dust Advisory	El Paso County

Weather Advisory/Statement/Watch/Warning Issued

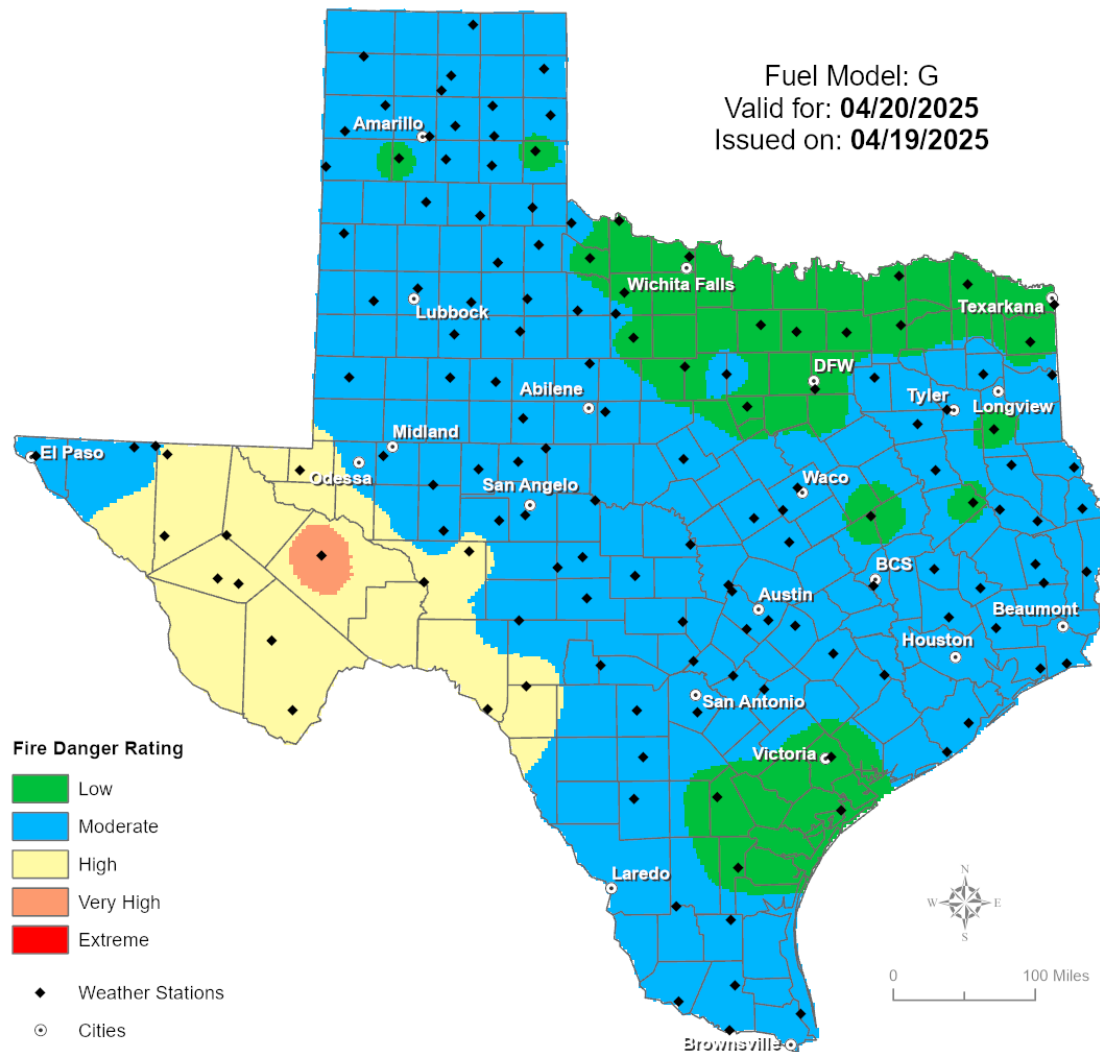
DATE	WARNING TYPE	LOCATION
04/19/25	Coastal Flood Advisory	Aransas, Calhoun, Kleberg and Nueces Counties
04/20/25	Severe Thunderstorm Warning	Brown, Callahan, Coleman, Comanche, Concho, Eastland, Erath, Irion, McCulloch, Menard, Palo Pinto, Runnels, Schleicher, Stephens, Taylor and Tom Green Counties
04/20/25	Severe Thunderstorm Watch	Callahan, Coke, Crosby, Dickens, Fisher, Garza, Haskell, Jones, Kent, King, Lubbock, Lynn, Nolan, Runnels, Shackelford, Stephens, Sterling, Stonewall, Taylor, Throckmorton and Young Counties
04/20/25	Tornado Watch	Bosque, Collin, Dallas, Fannin, Hamilton, Johnson, Mills and Tarrant Counties
04/20/25	Flash Flood Warning	Brown, Coleman, Cooke, Jack, Montague, Palo Pinto, Tom Green and Young
04/20/25	Special Weather Statement	Atascosa, Bandera, Bexar, Blanco, Carson, Comal, Concho, Crockett, Duval, Edwards, Gillespie, Guadalupe, Kendall, Kerr, Kimble, Kinney, Llano Mason, Maverick, Medina, McCulloch, Medina, Menard, Real, San Saba, Schleicher, Sutton, Tom Green, Uvalde, Wilson and Val Verde Counties

Weather Advisory/Statement/Watch/Warning Issued

DATE	WARNING TYPE	LOCATION
04/20/25	Airport Weather Warning	Bexar, Dallas, Potter, Randall, Tarrant and Travis Counties
04/20/25	Flood Advisory	Brown, Clay, Coleman and Cooke Counties
04/20/25	Tornado Warning	Kerr and Real Counties
04/20/25	Flood Warning	Jack and Tom Green Counties

Fire Danger Forecast

Forecast Fire Danger



Burn Ban

OUTDOOR BURN BANS

April 18, 2025

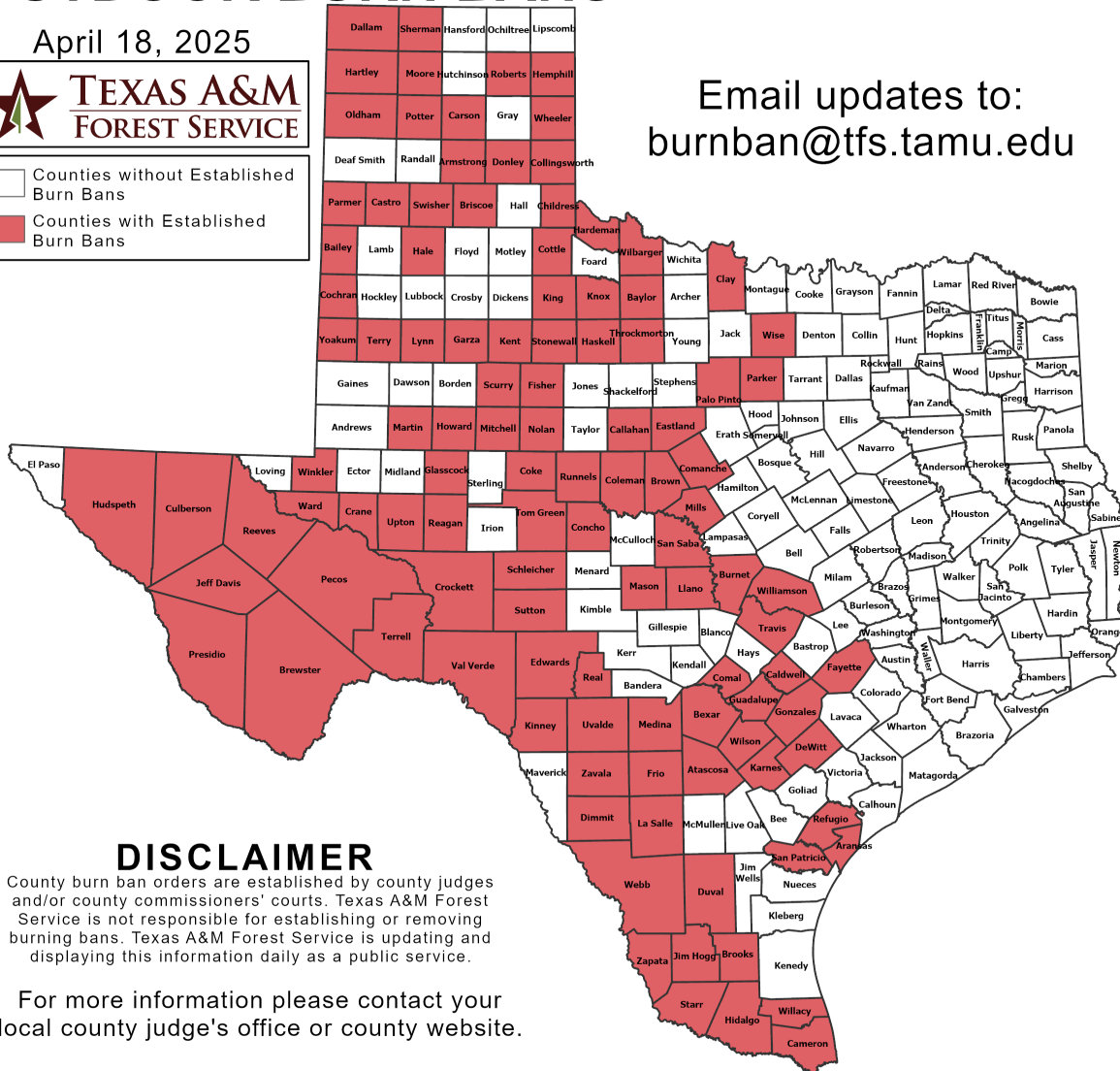


Counties without Established Burn Bans
 Counties with Established Burn Bans

Email updates to:
burnban@tfs.tamu.edu

Counties with Burn Bans: 110

Aransas	Fisher	Presidio
Armstrong	Frio	Reagan
Atascosa	Garza	Real
Bailey	Glasscock	Reeves
Baylor	Gonzales	Refugio
Bexar	Guadalupe	Roberts
Brewster	Hale	Runnels
Briscoe	Hardeman	San Patricio
Brooks	Hartley	San Saba
Brown	Haskell	Schleicher
Burnet	Hemphill	Scurry
Caldwell	Hidalgo	Sherman
Callahan	Howard	Starr
Cameron	Hudspeth	Stonewall
Carson	Jeff Davis	Sutton
Castro	Jim Hogg	Swisher
Childress	Karnes	Terrell
Clay	Kent	Terry
Cochran	King	Throckmorton
Coke	Kinney	Tom Green
Coleman	Knox	Travis
Collingsworth	La Salle	Upton
Comal	Llano	Uvalde
Comanche	Lynn	Val Verde
Concho	Martin	Ward
Cottle	Mason	Webb
Crane	Medina	Wheeler
Crockett	Mills	Wilbarger
Culberson	Mitchell	Willacy
Dallam	Moore	Williamson
DeWitt	Nolan	Wilson
Dimmit	Oldham	Winkler
Donley	Palo Pinto	Wise
Duval	Parker	Yoakum
Eastland	Parmer	Zapata
Edwards	Pecos	Zavala
Fayette	Potter	



DISCLAIMER

County burn ban orders are established by county judges and/or county commissioners' courts. Texas A&M Forest Service is not responsible for establishing or removing burning bans. Texas A&M Forest Service is updating and displaying this information daily as a public service.

For more information please contact your local county judge's office or county website.

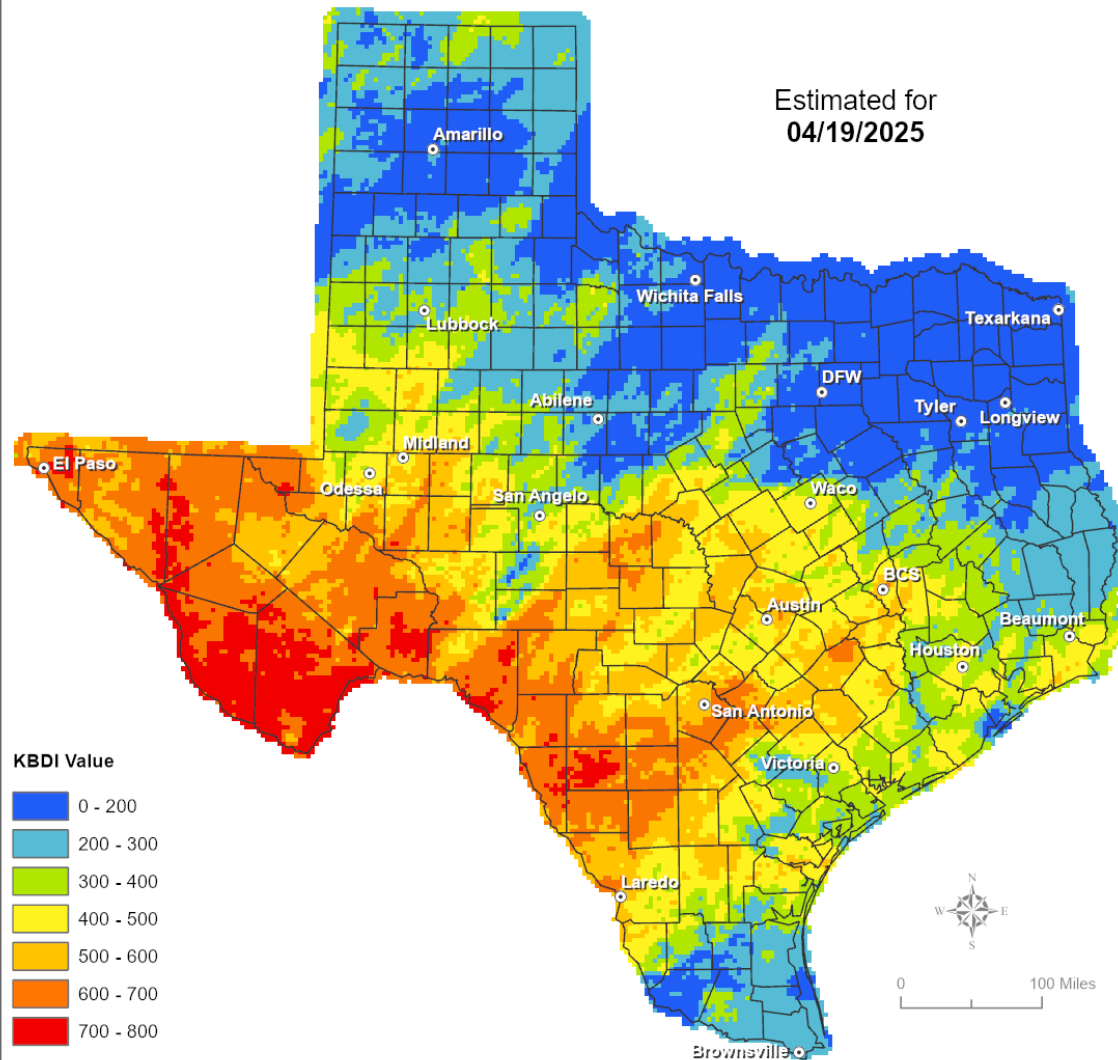
RED FLAG WARNINGS: www.weather.gov
 Additional map formats available at <https://tfsweb.tamu.edu/Burnbans/>

Keetch-Byram Drought Index

Keetch-Byram Drought Index

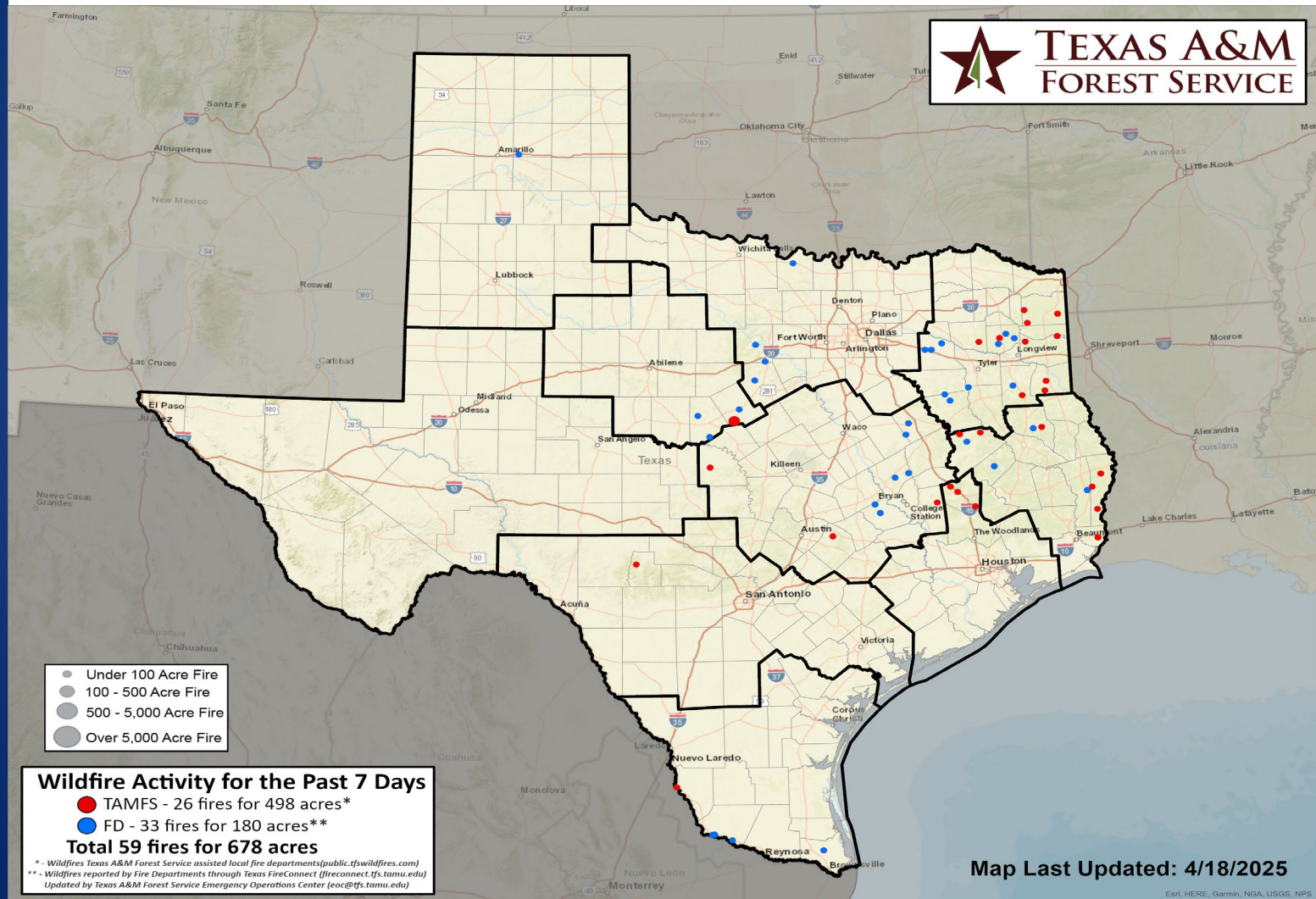
(4 km x 4 km resolution)

Estimated for
04/19/2025



Fire Activity (*Last 24 Hours)

Report of 320 (No Change) fires and 74,711 (No Change) acres have been burned this year. There are 110 (No Change) counties with burn bans. The Keetch–Byram Drought Index list contains 91 (-2) counties with an average over 400.



Training

Dates		TITLE	COURSE	LOCATION
04/18/25	04/22/25	Intermediate Incident Command System for Expanding Incidents	G-300	Houston
04/18/25	04/27/25	Community Emergency Response Team Basic Training	G-317	Socorro

Statewide Significant Events

DATES		LOCATION	EVENT
04/05/25	04/27/25	Dallas	Lone Star Classic
04/18/25	04/20/25	Arlington	MLB: 2025 Texas Rangers Game
04/18/25	04/23/25	Houston	MLB: 2025 Houston Astros Game
04/19/25	04/20/25	San Antonio	Fiesta Oyster Bake
04/20/25	14/20/25	The Woodlands	Woodlands Ironman Texas

Exercises

DATES		LOCATION	TYPE: EXERCISE NAME
04/21/25	04/21/25	Coldspring	Response Plan Evaluation