

Texas Division of Emergency Management Texas State Operations Center

Situation Awareness Brief



**Monday, April 21st, 2025
As of 0900 CDT**

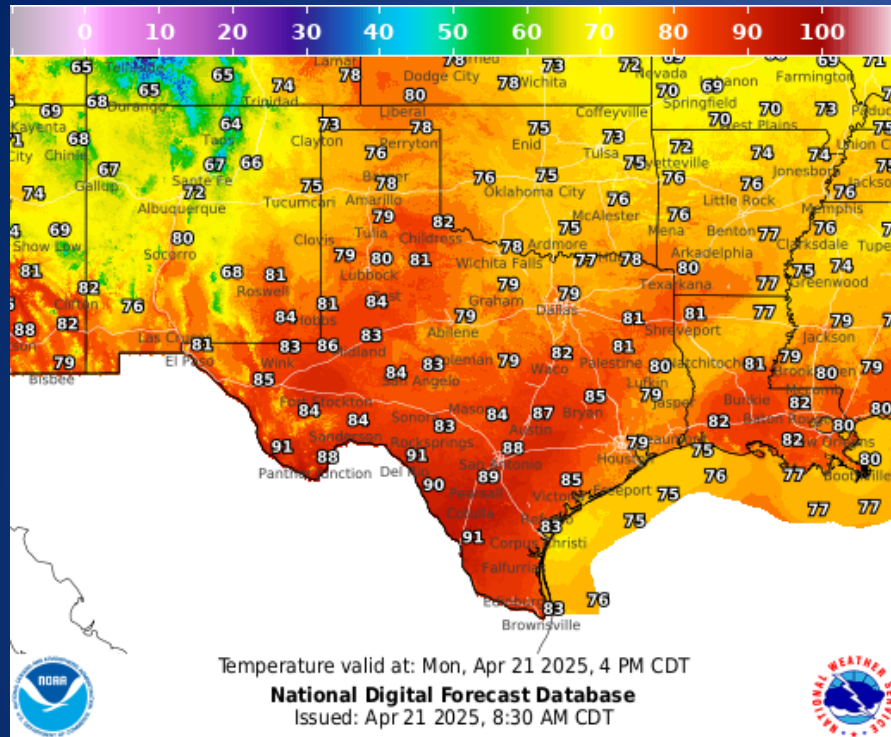
Incidents Reported to the State Operations Center (last 24 hours)

DATE	SUBJECT	LOCATION
04/20/25	Update Report of a Tornado	Jack County
04/20/25	Initial Report of a Road Closure (SH 281)	Live Oak County
04/20/25	Final Report of a Swift Water Rescue	Montague County
04/20/25	Initial & Final Report of a Structure Fire	Cameron County
04/20/25	Final Report of a Road Closure (SH 281)	Live Oak County

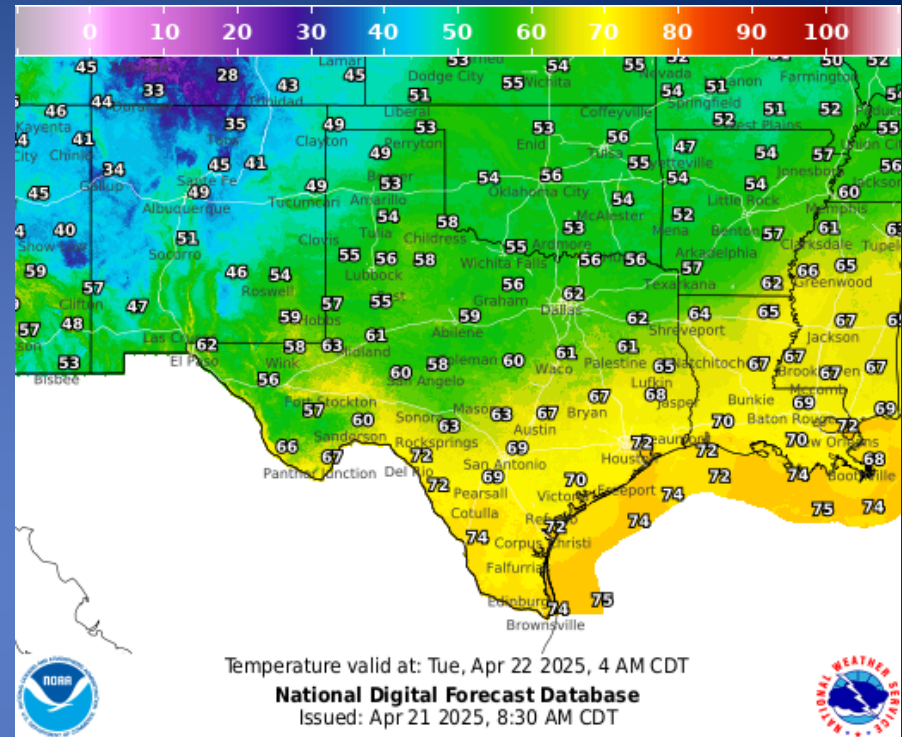
Informational Products Distributed by the State Operations Center

DATE	SUBJECT
04/20/25	Coastal Flooding High Risk of Rip Currents - April 20, 2025 (UPDATE)
04/21/25	NWS El Paso, TX/Santa Teresa, NM: EPZ Weather Hazards Outlook
04/21/25	Daily NWS Threat Brief for FEMA Region 6

Weather Forecast

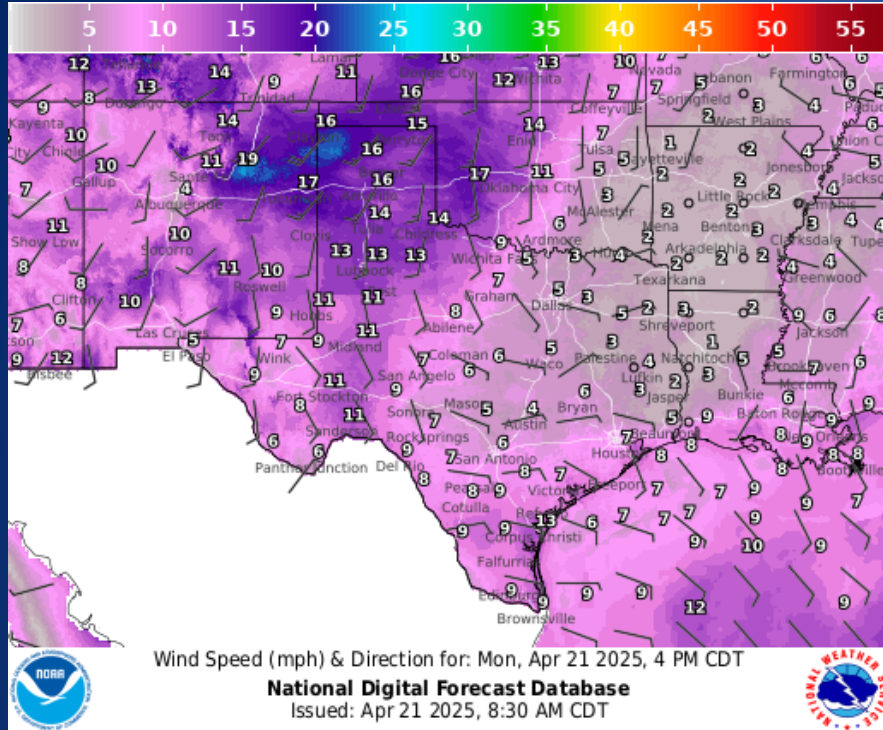


Highs

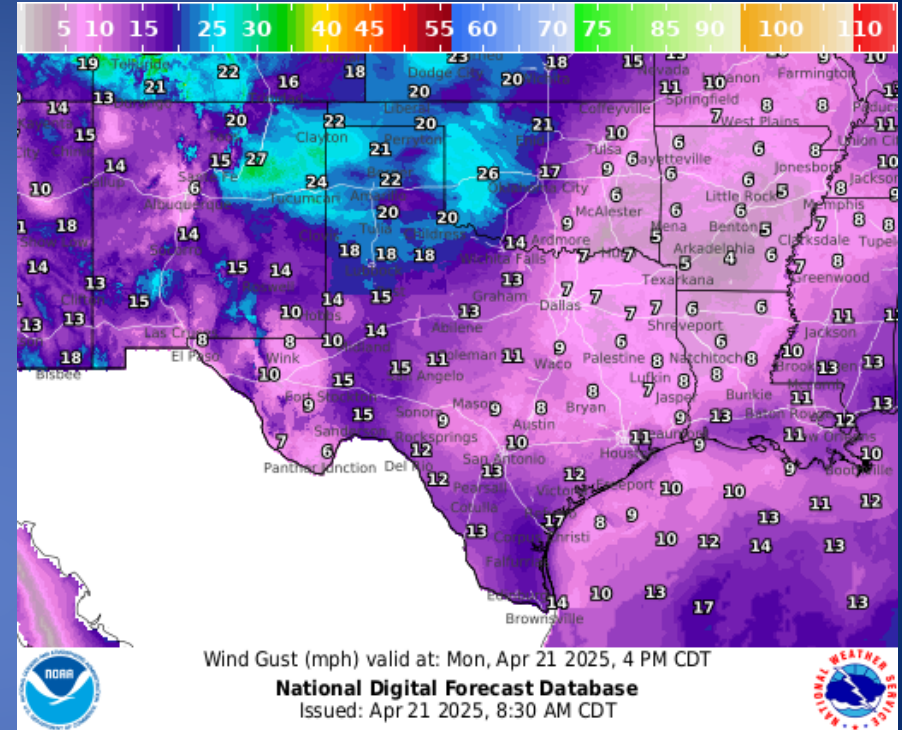


Lows

Weather Forecast

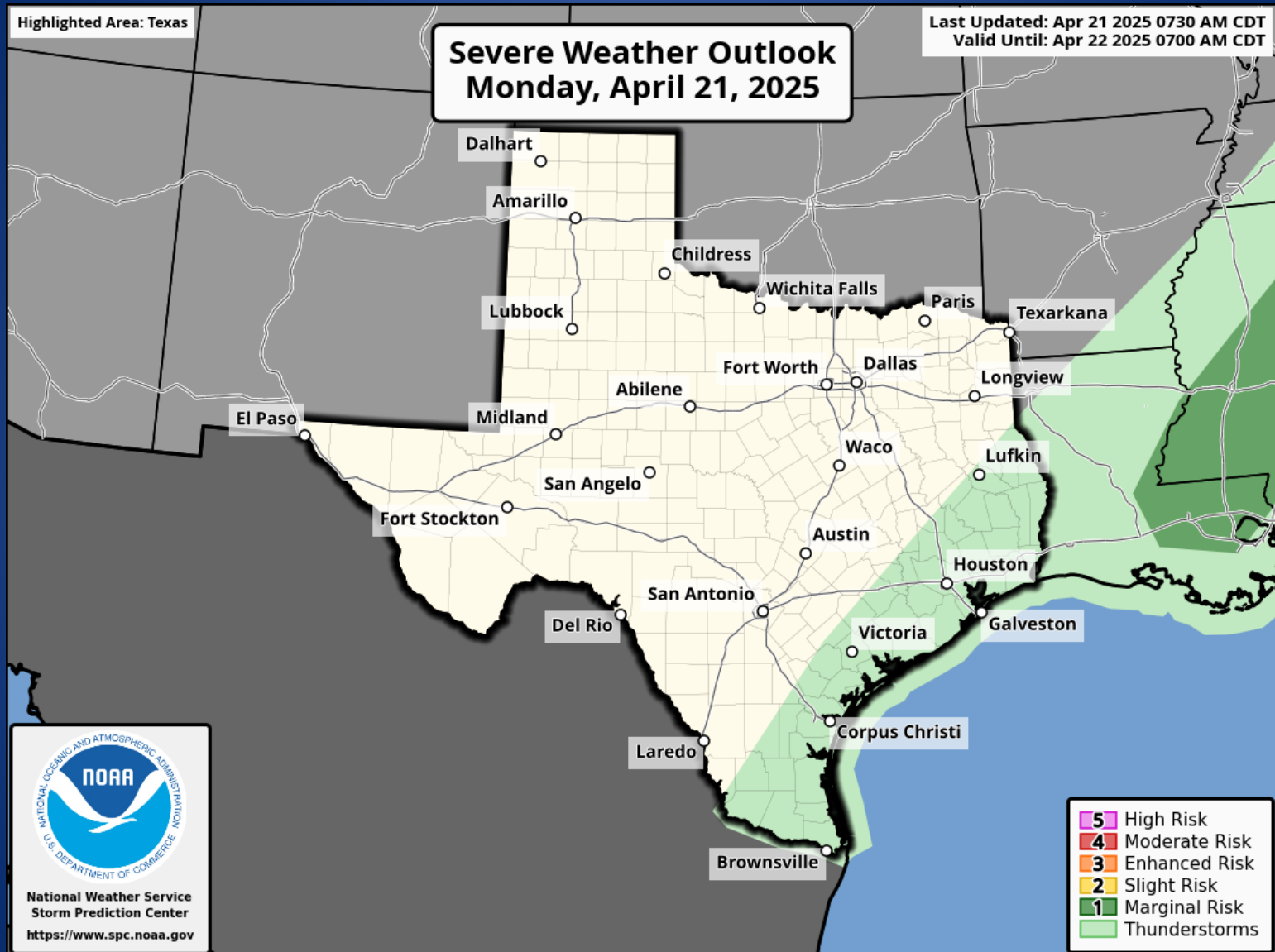


Wind Speeds



Gusts

Hazardous Weather



Weather Advisory/Statement/Watch/Warning Issued

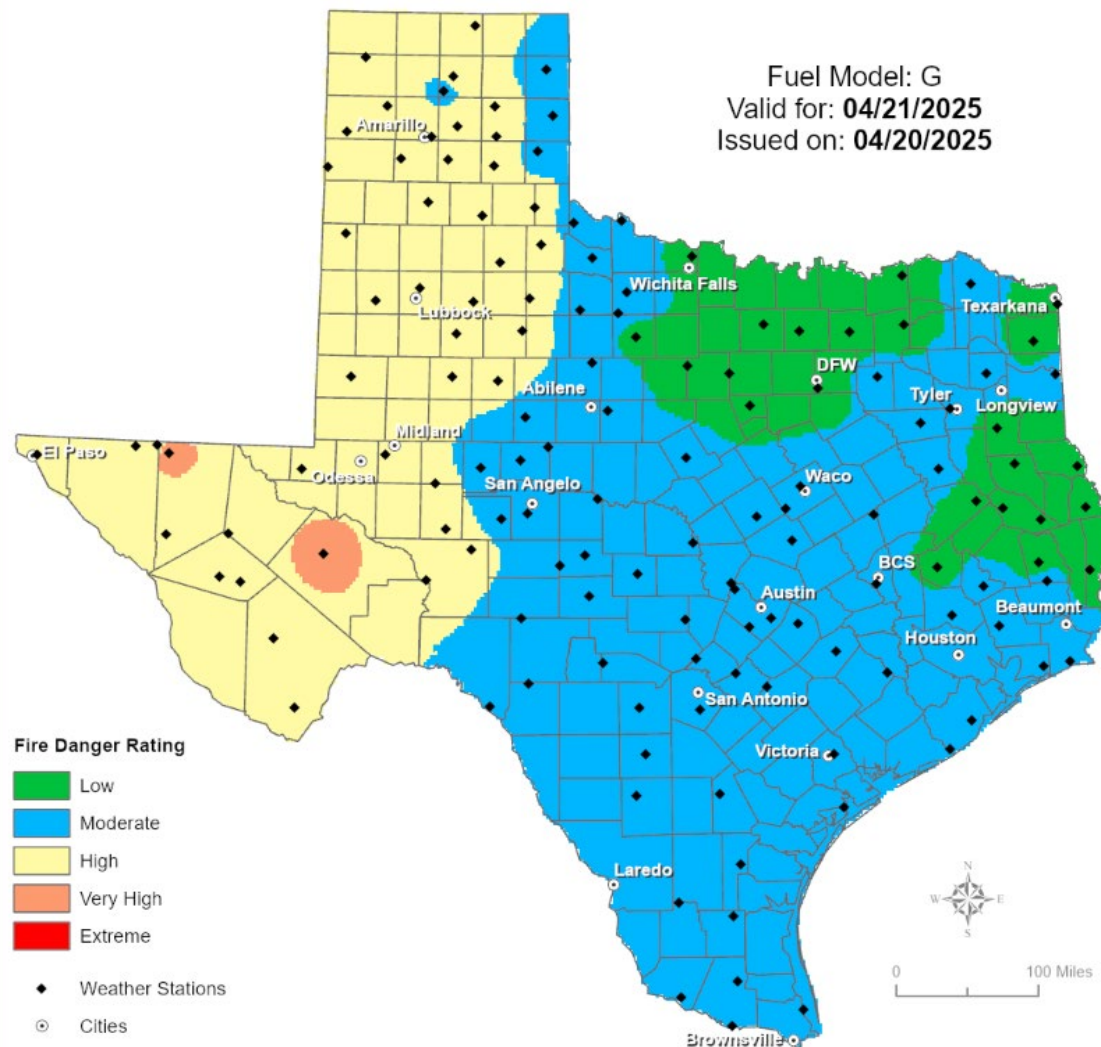
DATE	WARNING TYPE	LOCATION
04/20/25	Flood Warning	Jack and Montague Counties
04/20/25	Airport Weather Warning	Travis County
04/20/25	Flood Advisory	Cooke, Montgomery, Polk, San Jacinto and Walker Counties
04/20/25	Tornado Watch	Bowie, Cass, Harrison, Marion and Red River Counties
04/20/25	Special Weather Statement	Angelina, Aransas, Bee, Bowie, Brooks, Calhoun, Cameron, Camp, Cass, Cherokee, Duval, Goliad, Gregg, Grimes, Harrison, Hidalgo, Jasper, Jim Wells, Kenedy, Kleberg, Liberty, Live Oak, McMullen, Montgomery, Morris, Nacogdoches, Newton, Nueces, Panola, Polk, Refugio, Rusk, San Augustine, San Jacinto, San Patricio, Shelby, Trinity, Tyler, Victoria, Walker and Willacy Counties
04/20/25	Frost Advisory	Dallam, Hartley, Moore and Sherman Counties
04/20/25	Coastal Flood Advisory	Kleberg and Nueces Counties
04/20/25	Small Craft Advisory	Brazoria, Chambers and Galveston Counties

Weather Advisory/Statement/Watch/Warning Issued

DATE	WARNING TYPE	LOCATION
04/20/25	Severe Thunderstorm Warning	Bowie, Cass, Gregg, Harrison, Jasper, Marion, Newton, Panola and Rusk Counties
04/20/25	Flash Flood Warning	Panola, Shelby and Tyler Counties
04/21/25	Tornado Warning	Jasper and Tyler Counties
04/21/25	Flood Advisory	Brazoria, Fort Bend, Harris, Liberty and Montgomery
04/21/25	Flash Flood Warning	Tyler County

Fire Danger Forecast

Forecast Fire Danger



Burn Ban

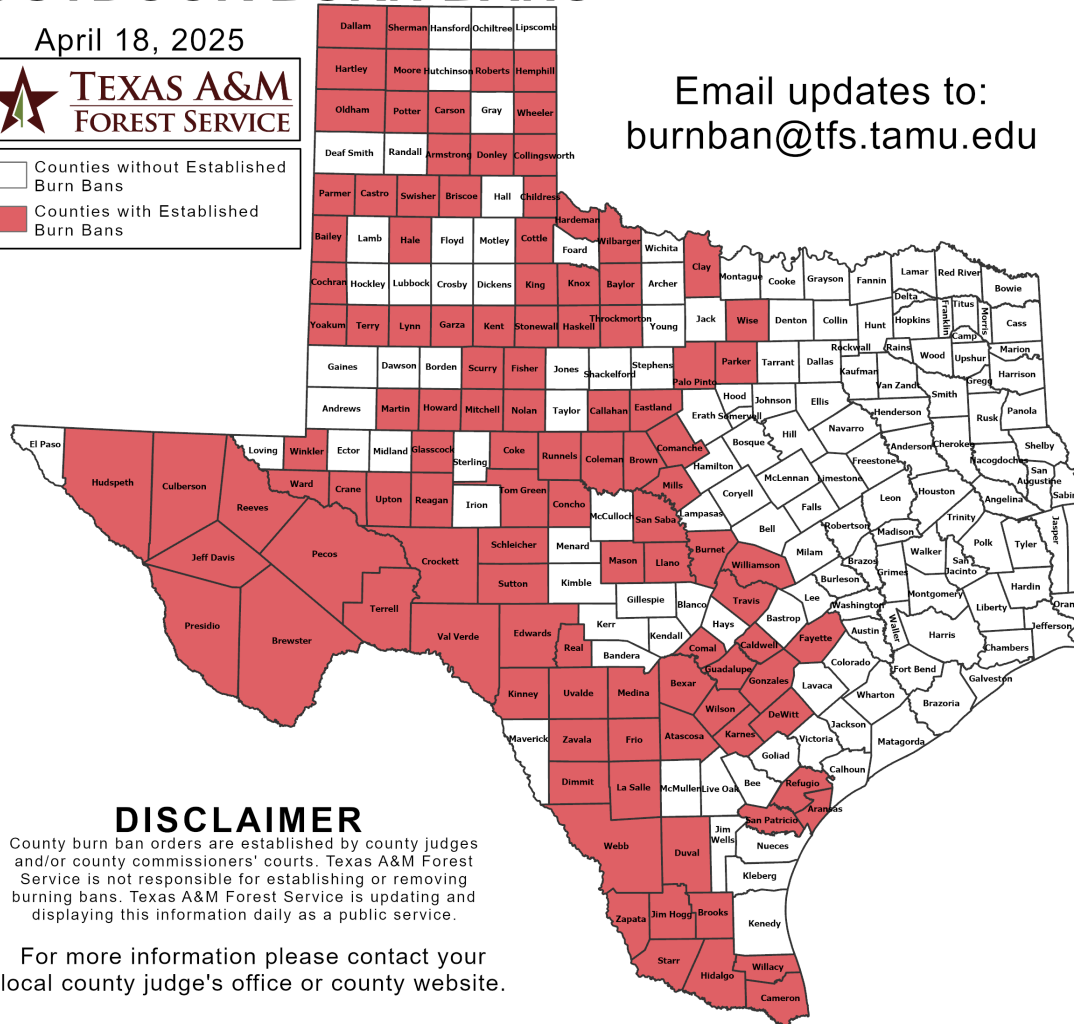
OUTDOOR BURN BANS

April 18, 2025



□ Counties without Established Burn Bans
■ Counties with Established Burn Bans

Email updates to:
burnban@tfs.tamu.edu



Counties with Burn Bans: 110

Aransas	Fisher	Presidio
Armstrong	Frio	Reagan
Atascosa	Garza	Real
Bailey	Glasscock	Reeves
Baylor	Gonzales	Refugio
Bexar	Guadalupe	Roberts
Brewster	Hale	Runnels
Briscoe	Hardeman	San Patricio
Brooks	Hartley	San Saba
Brown	Haskell	Schleicher
Burnet	Hemphill	Scurry
Caldwell	Hidalgo	Sherman
Callahan	Howard	Starr
Cameron	Hudspeth	Stonewall
Carson	Jeff Davis	Sutton
Castro	Jim Hogg	Swisher
Childress	Karnes	Terrell
Clay	Kent	Terry
Cochran	King	Throckmorton
Coke	Kinney	Tom Green
Coleman	Knox	Travis
Collingsworth	La Salle	Upton
Comal	Llano	Uvalde
Comanche	Lynn	Val Verde
Concho	Martin	Ward
Cottle	Mason	Webb
Crane	Medina	Wheeler
Crockett	Mills	Wilbarger
Culberson	Mitchell	Willacy
Dallam	Moore	Williamson
DeWitt	Nolan	Wilson
Dimmit	Oldham	Winkler
Donley	Palo Pinto	Wise
Duval	Parker	Yoakum
Eastland	Parmer	Zapata
Edwards	Pecos	Zavala
Fayette	Potter	

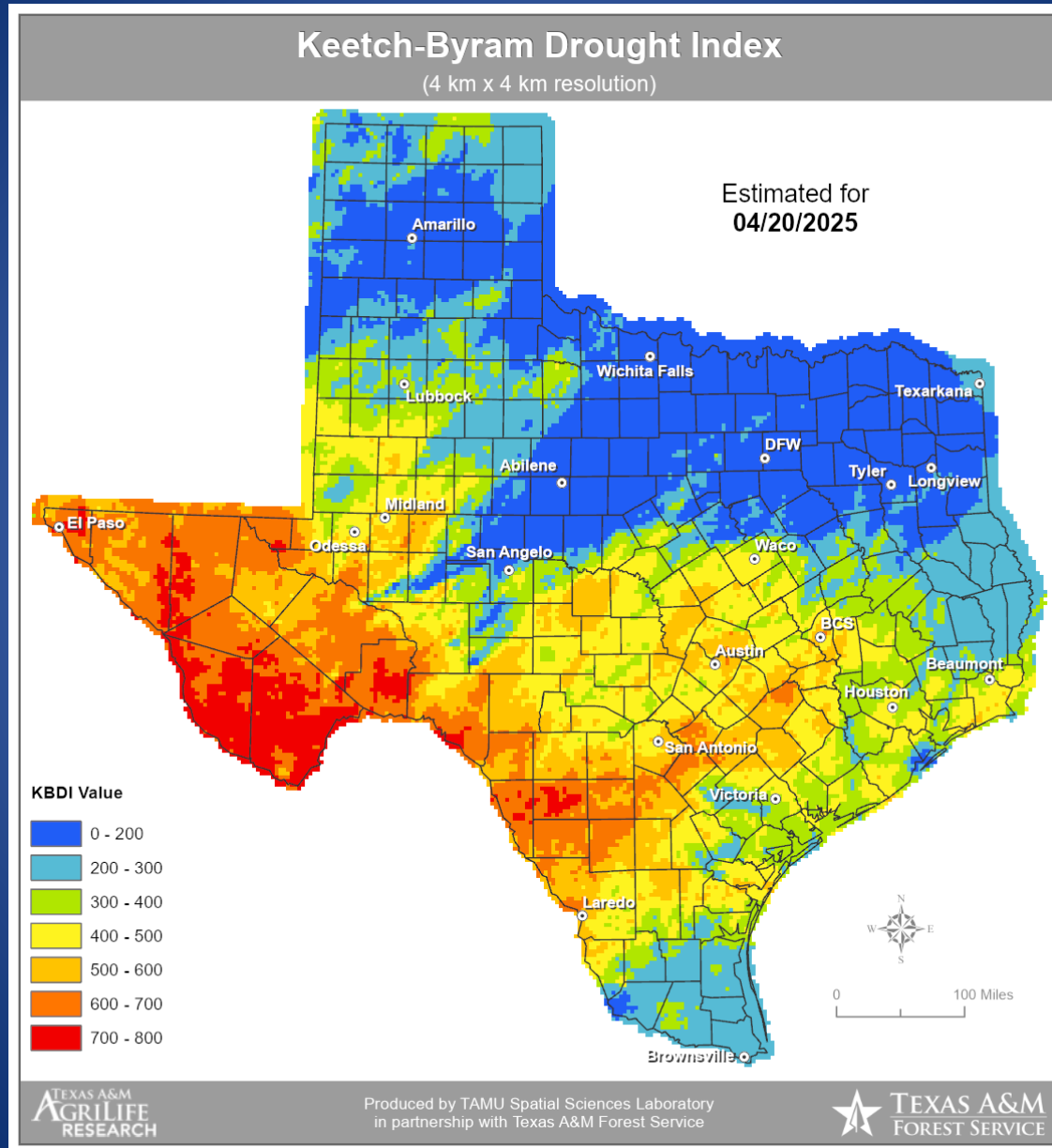
DISCLAIMER

County burn ban orders are established by county judges and/or county commissioners' courts. Texas A&M Forest Service is not responsible for establishing or removing burning bans. Texas A&M Forest Service is updating and displaying this information daily as a public service.

For more information please contact your local county judge's office or county website.

RED FLAG WARNINGS: www.weather.gov
Additional map formats available at <https://tfsweb.tamu.edu/Burnbans/>

Keetch-Byram Drought Index



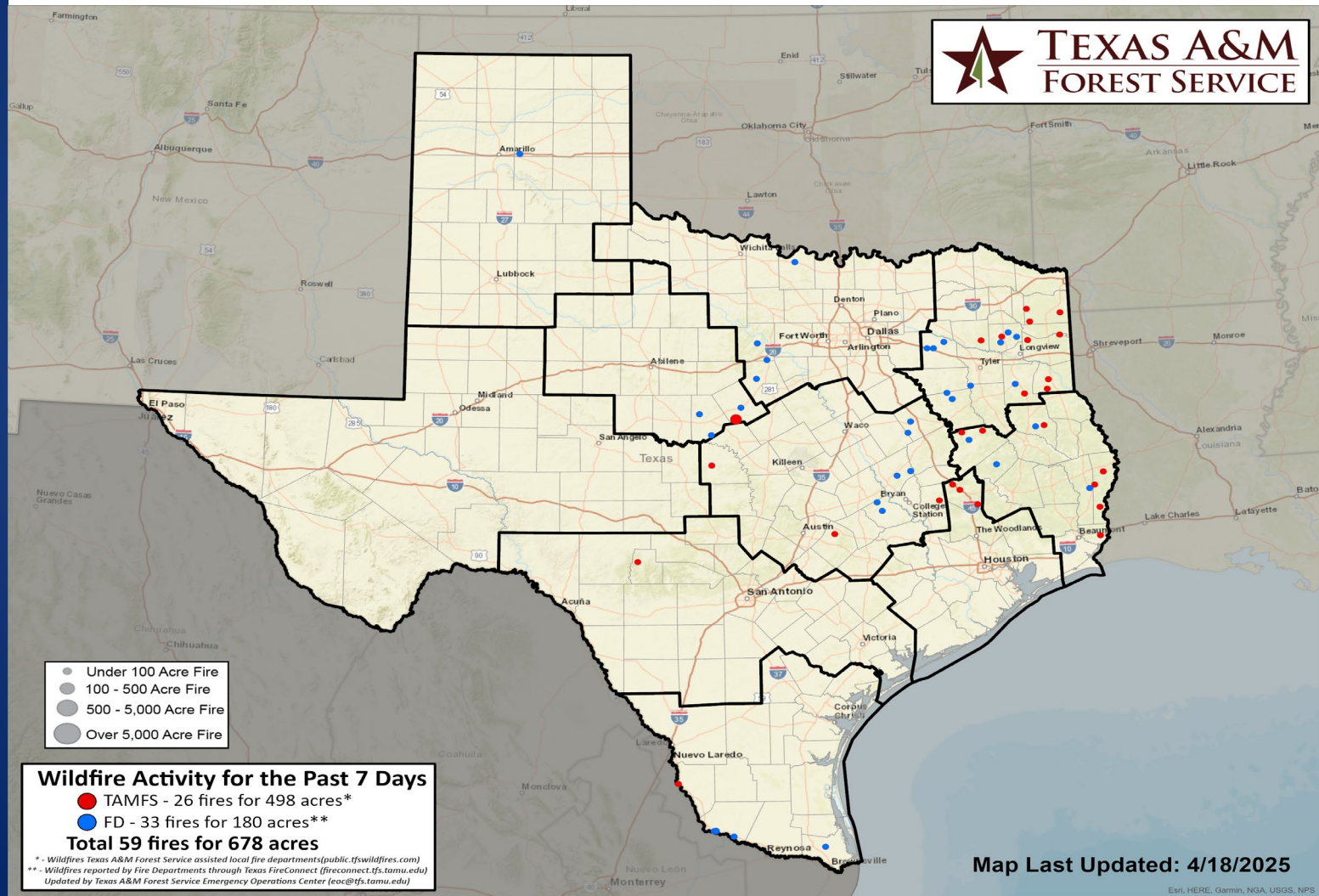
Fire Weather

Warnings/Watches/Statements

DATE	WARNING TYPE	LOCATION
04/20/25	Fire Weather Watch	Dallam, Hartley and Sherman Counties

Fire Activity (*Last 24 Hours)

Report of 320 (No Change) fires and 74,711 (No Change) acres have been burned this year. There are 110 (No Change) counties with burn bans. The Keetch–Byram Drought Index list contains 86 (-5) counties with an average over 400.



Training

Dates		TITLE	COURSE	LOCATION
04/18/25	04/22/25	Intermediate Incident Command System for Expanding Incidents	G-300	Houston
04/18/25	04/27/25	Community Emergency Response Team Basic Training	G-317	Socorro
04/21/25	04/23/25	Intermediate Incident Command System for Expanding Incidents	G-300	Conroe
04/21/25	04/23/25	Intermediate Incident Command System for Expanding Incidents	G-300	Galveston
04/21/25	04/22/25	Advanced Incident Command System for Complex Incidents	G-400	McAllen
04/22/25	04/24/25	Intermediate Incident Command System for Expanding Incidents	G-300	Alvin
04/22/25	04/24/25	Community Emergency Response Team (CERT) Train-the-Trainer	G-428	The Woodlands
04/22/25	04/25/25	NIMS ICS All-Hazards Operations Section Chief Course	L-958	Humble
04/22/25	04/22/25	Radiation Instruments Employment	PER-355	Austin

Statewide Significant Events

DATES		LOCATION	EVENT
04/05/25	04/27/25	Dallas	Lone Star Classic
04/18/25	04/23/25	Houston	MLB: 2025 Houston Astros Game
04/21/25	04/27/25	Arlington	Major Concert Hold AT&T
04/22/25	04/28/25	Arlington	Heart of Texas Showcase - AT&T

Exercises

DATES		LOCATION	TYPE: EXERCISE NAME
04/21/25	04/21/25	Coldspring	Tabletop: Response Plan Evaluation
04/22/25	04/22/25	Beaumont	Full Scale: Jack Brooks Regional Airport Aircraft Fire/MC/MF
04/23/25	04/23/25	El Paso	Tabletop: Border Quake
04/23/25	04/23/25	Amarillo	Functional: Amarillo EEOEM CRC