

Texas Division of Emergency Management Texas State Operations Center

Situation Awareness Brief



**Tuesday, April 22nd, 2025
As of 0900 CDT**

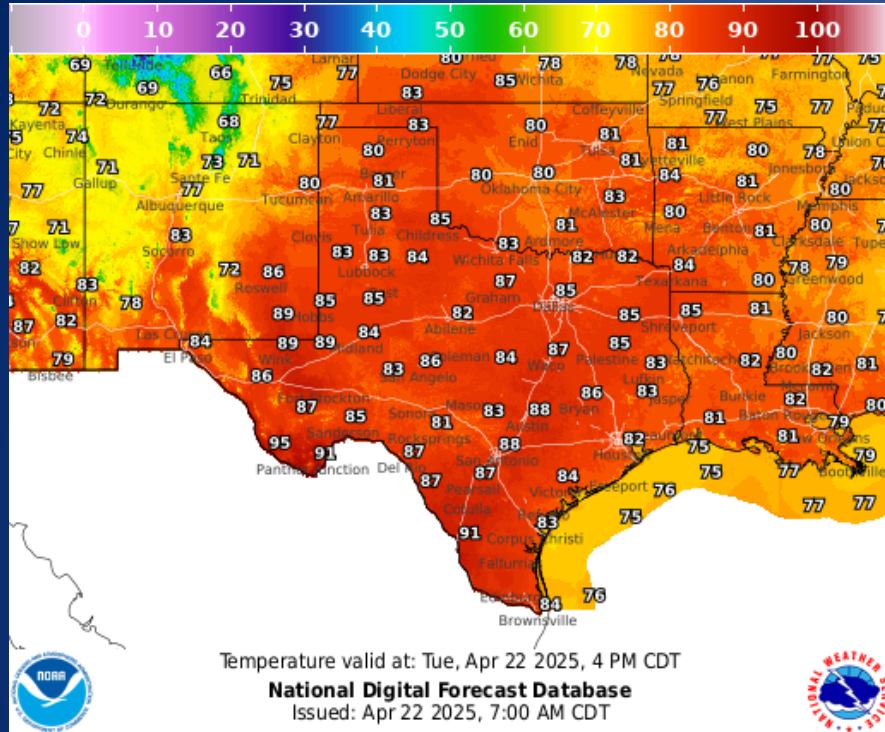
Incidents Reported to the State Operations Center (last 24 hours)

DATE	SUBJECT	LOCATION
04/21/25	Initial Report of a Road Closure	Guadalupe County
04/21/25	Final Report of a Road Closure	Guadalupe County

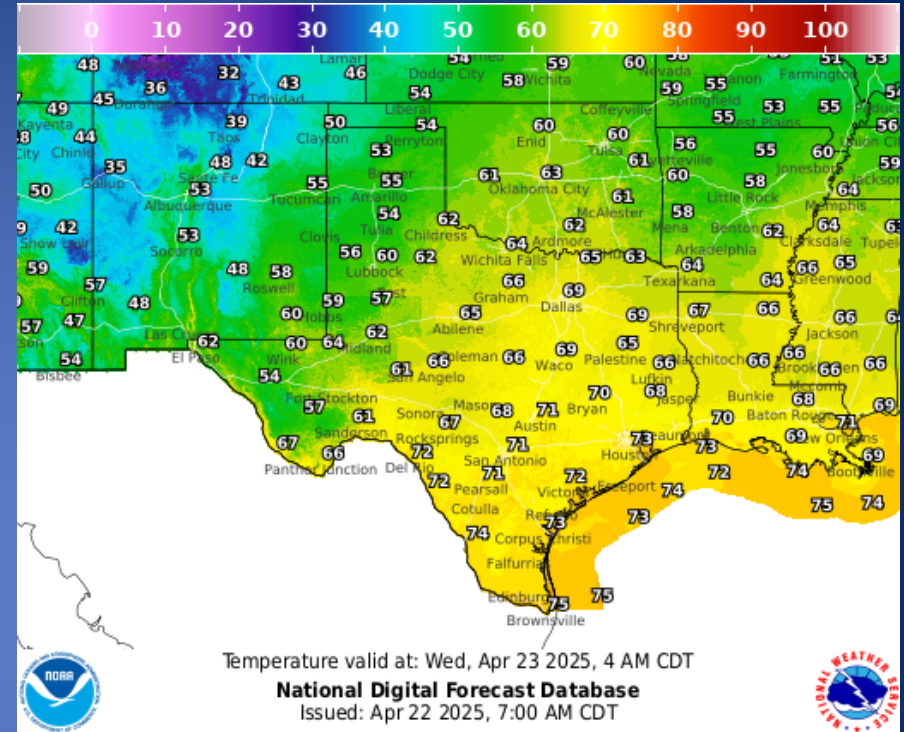
Informational Products Distributed by the State Operations Center

DATE	SUBJECT
04/21/25	NWS Amarillo: Severe Weather Brief for Tuesday April 22, 2025
04/21/25	NWS Midland/Odessa: Weekly Weather Hazards Briefing April 21 - 27
04/21/25	NWS West Gulf RFC: The Focus For Heavy Rainfall Will Shift From Southeast Texas Back to West and North Texas
04/21/25	Texas A&M Forest Service Fire Potential Update
04/22/25	NWS Austin/San Antonio: Severe Thunderstorm Risk North and West

Weather Forecast

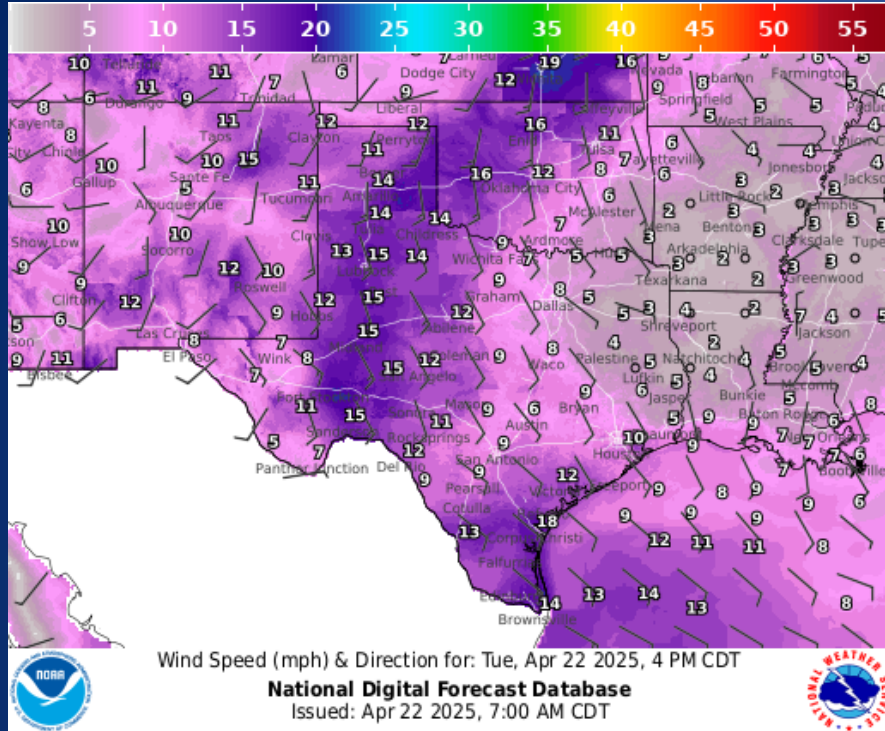


Highs

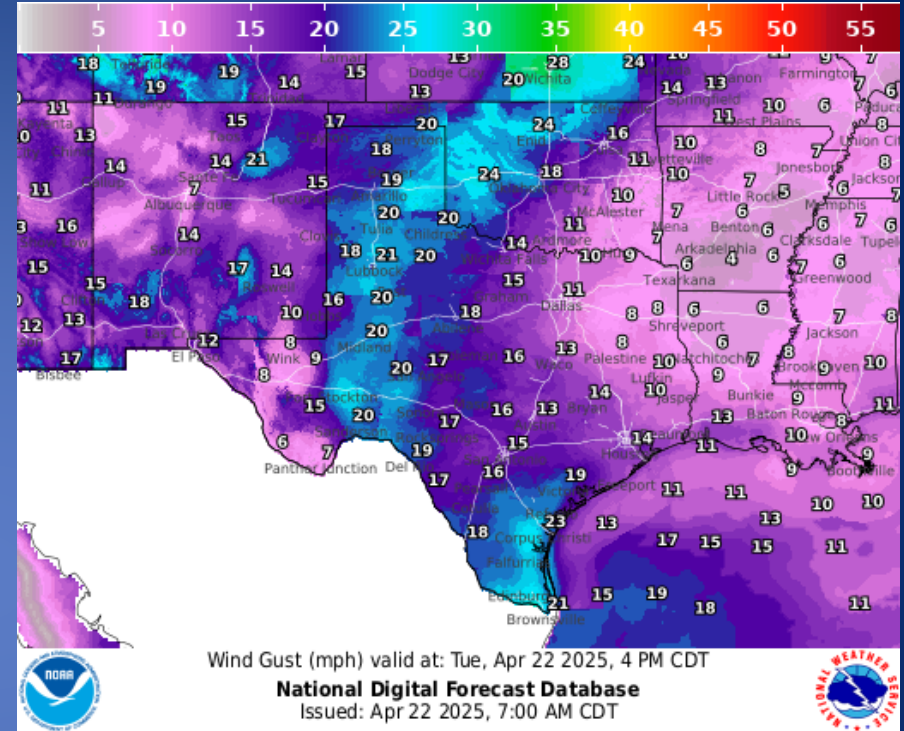


Lows

Weather Forecast

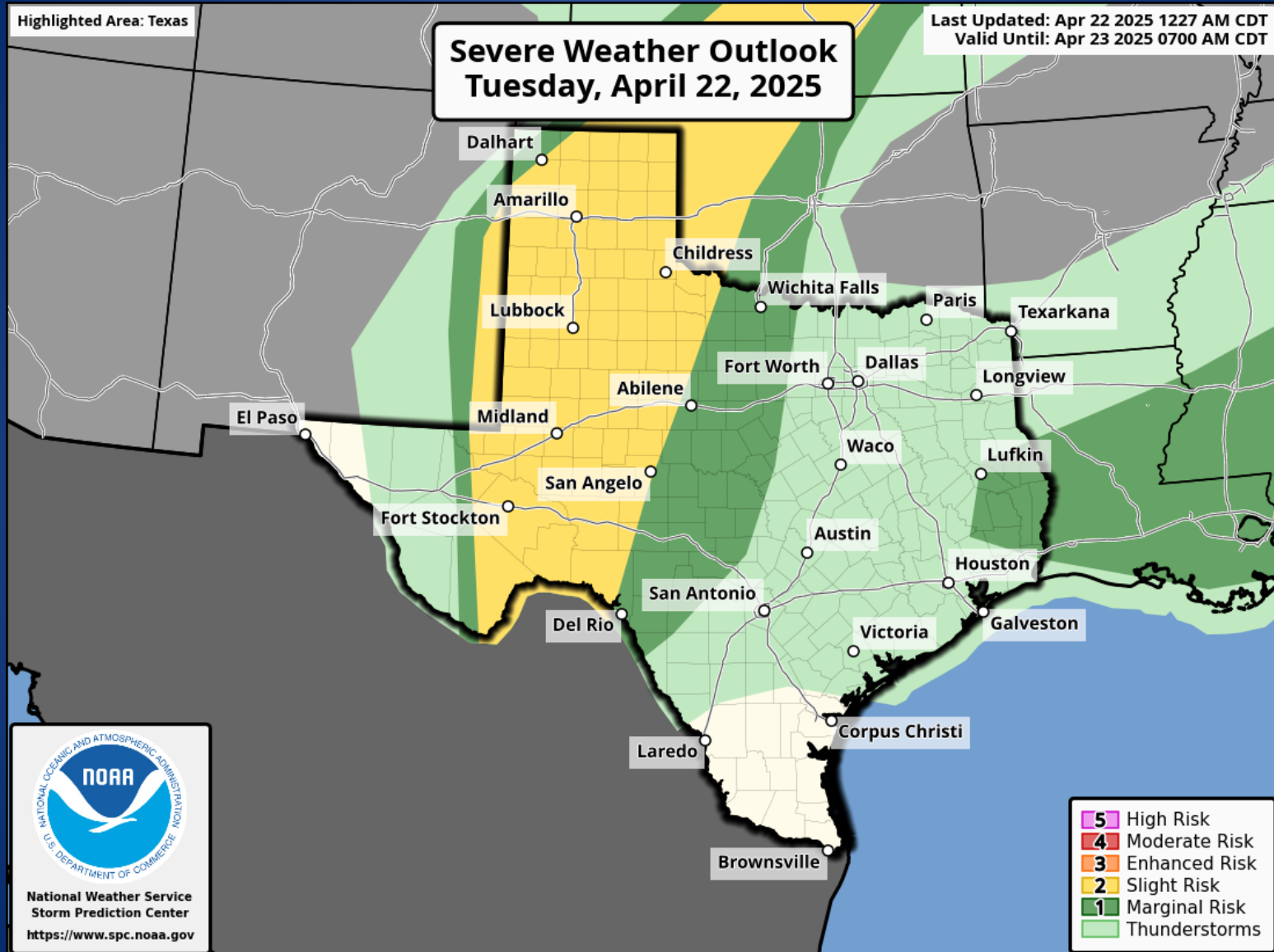


Wind Speeds



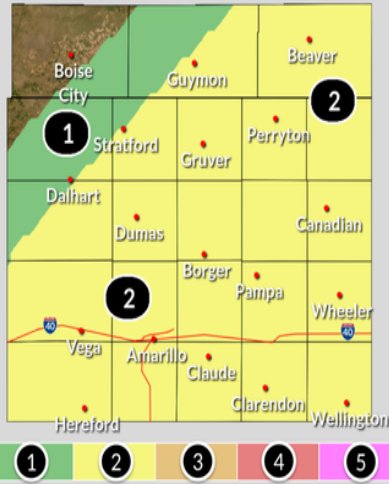
Gusts

Hazardous Weather



Hazardous Weather



Isolated to Scattered Severe Storms Possible Today



Potential Hazards

 Ping Pong Ball (1.50")
 70 mph
 Very Low

What You Should Do

-  Have multiple ways to receive watches & warnings
-  Be prepared to take shelter if severe storms approach your location

 National Weather Service Amarillo
Follow Us: @NWSAmarillo

Updated: Tue Apr 22, 2025 2:37 AM

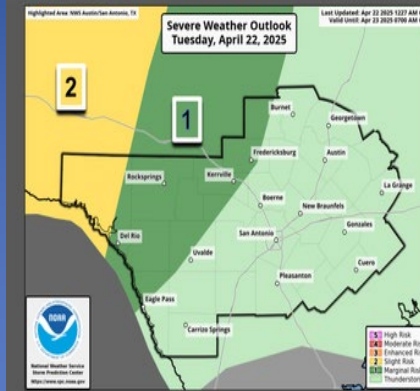
Severe thunderstorms will be possible across much of the Panhandles on Tuesday. Large hail and damaging winds will be the main threats. However, a tornado can not be ruled out. Heavy rain may also cause localized flooding.



Severe Storms Possible This Evening into Tonight

Issued: April 22, 2025
2:08 AM

Severe Weather Outlook



Threats



LARGE
HAIL



DAMAGING
WINDS



LIGHTNING

Timing

This Evening through Tonight

What to Do?



BE READY TO SHELTER
INDOORS IF STORMS
APPROACH



OUTDOOR PLANS?
STAY WEATHER
AWARE!



HAVE MULTIPLE
WAYS TO RECEIVE
WARNINGS



National Oceanic and
Atmospheric Administration
U.S. Department of Commerce

National Weather Service
Austin/San Antonio, TX

Few severe storms are possible from late afternoon into tonight across the southern Edwards Plateau, Rio Grande Plains, and western Hill Country. There is a level 1 to 2 out of 5 risk for severe weather. Large hail and damaging winds are the main hazards across this region.

Hazardous Weather

Tuesday and Wednesday Storm Potential

STRONG

Some storms may have small hail and gusty winds. There is a low chance for isolated severe storms.



Plan for potential interruptions to outdoor activities

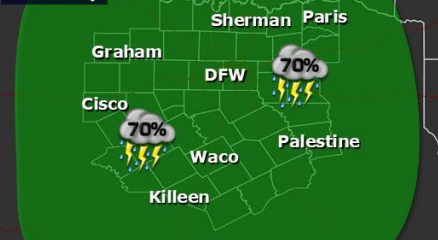


Monitor weather conditions

Tuesday Night



Wednesday



**Weather Forecast Office
Fort Worth, TX**

Issued April 22, 2025 4:14 AM CT

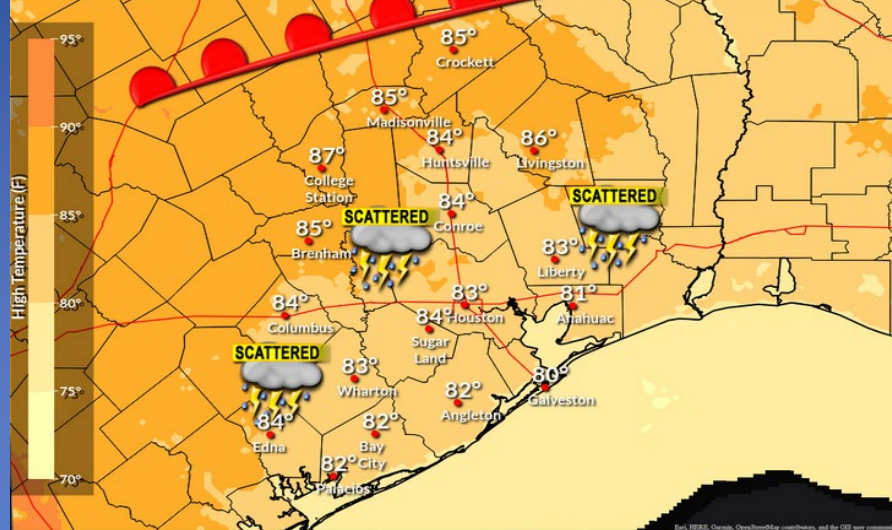


Tuesday's Outlook

Scattered showers and thunderstorms in the late morning through the afternoon

Weather Forecast Office
Houston/Galveston TX

Issued Apr 21, 2025 7:25 PM CDT



@NWSHouston

weather.gov/houston

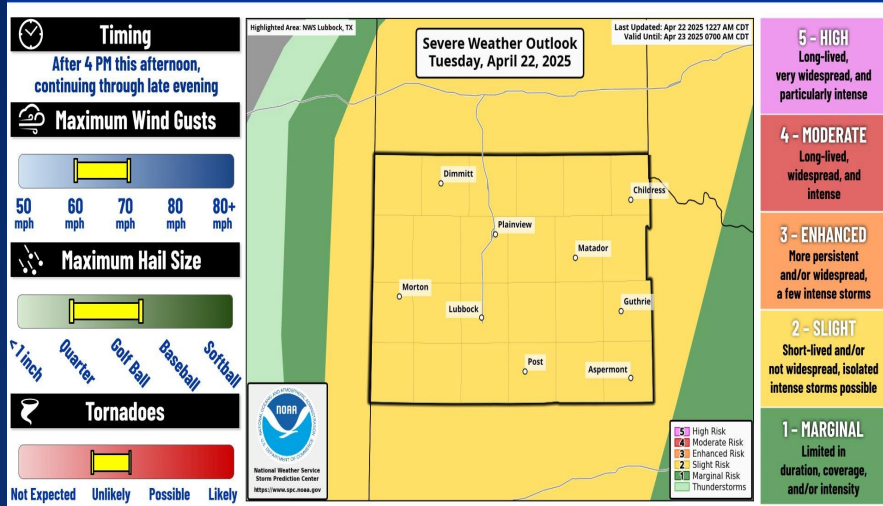
Tuesday will feature two potential rounds of storms. The first will be isolated thunderstorm development across portions of Central and East Texas during the afternoon. Coverage will be sparse (30 percent chance), with the greatest chance of rain south of I-20, and along and east of the I-35 corridor. Any afternoon storms that develop should weaken quickly after sunset. After midnight Tuesday night, a weakening cluster of storms will approach the region from the northwest. The greatest chances of rain (40 percent) will be across western North and Central Texas, but how much these storms will weaken prior to reaching the area remains uncertain. Better chances for showers and storms are expected on Wednesday. Each round of storms will have a low threat for isolated severe storms. Hail and damaging winds will be the main threats with any stronger storms.

Scattered showers and thunderstorms will be possible mainly in the late morning to afternoon hours. High temperatures in the 80s.

Hazardous Weather

Severe Weather Outlook: Today, April 22nd

weather.gov/Lubbock
Updated: Tue Apr 22, 2025 5:31 AM



NATIONAL WEATHER SERVICE LUBBOCK, TX

Follow: X @NWSLubbock

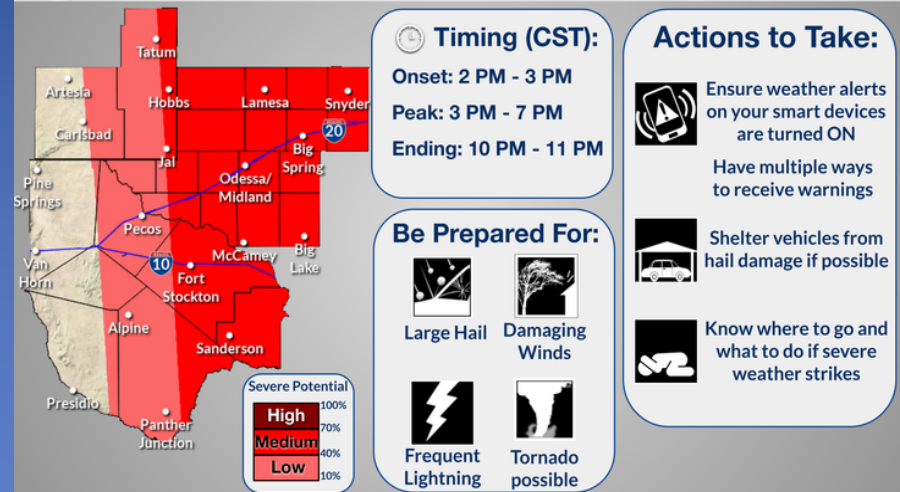
Thunderstorms are expected to return to much of the region this afternoon. Some storms may become severe, and will be capable of producing large hail, damaging winds, and an isolated tornado cannot be ruled out.



Severe Storms Possible Today

April 22, 2025
3:45 AM

Mainly east of a Tatum-to-Panther Junction line



National Oceanic and Atmospheric Administration
U.S. Department of Commerce

National Weather Service
Midland/Odessa, TX

There is a medium risk of severe thunderstorms this afternoon and evening, mainly east of a Tatum-to-Panther Junction line. Any severe storms that do develop will be accompanied by large hail and/or damaging winds and/or an isolated tornado.

Hazardous Weather

Tuesday Severe Thunderstorm Risk

April 22, 2025
12:58 AM



Timing

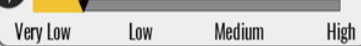
5 PM Tuesday through 2 AM Wednesday



Hazards




Tornado Potential



Maximum Hail Size



Maximum Wind Speed



What to Do

- Have multiple ways to receive warnings.
- Have a severe weather safety plan ready.
- Check back for updates to the forecast.



National Weather Service | Norman, Oklahoma



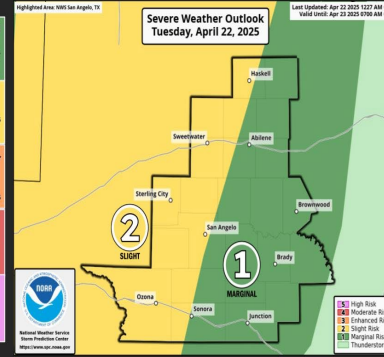
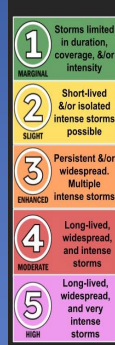
@NWSNorman



weather.gov/norman

Severe Thunderstorm Outlook Today

Highest Local Risk: Slight (Risk Level 2 out of 5)



National Weather Service - San Angelo

weather.gov/SJT

Updated: Tue Apr 22, 2025 3:02 AM



Isolated to scattered thunderstorms could form to our west this afternoon, before moving into our area this evening. These storms will have the potential to become strong to severe.



Tuesday evening and Tuesday night

Potential Hazards:



Large Hail
(>1 inch)



Damaging
Winds



Isolated
Tornado

Strong to severe storms possible this evening and overnight. Be sure you have at least two ways to receive warnings!

Hazardous Weather

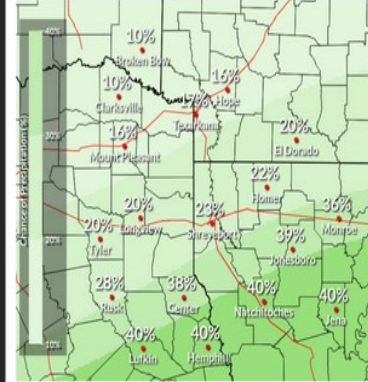
Warmer Today with Daytime Storms

High Temperatures Today



Highs mostly in the lower to middle 80s.

Rain Chances Today



Greater rain chances south of the I-20 Corridor



NATIONAL WEATHER SERVICE - SHREVEPORT, LA

Follow: @NWSShreveport

weather.gov/shv

Updated: Tue Apr 22, 2025 3:59 AM

Warmer today and more humid with afternoon temperatures ranging in the lower to middle 80s. Rain chances will be highest today near but especially south of the I-20 Corridor.

Weather Advisory/Statement/Watch/Warning Issued

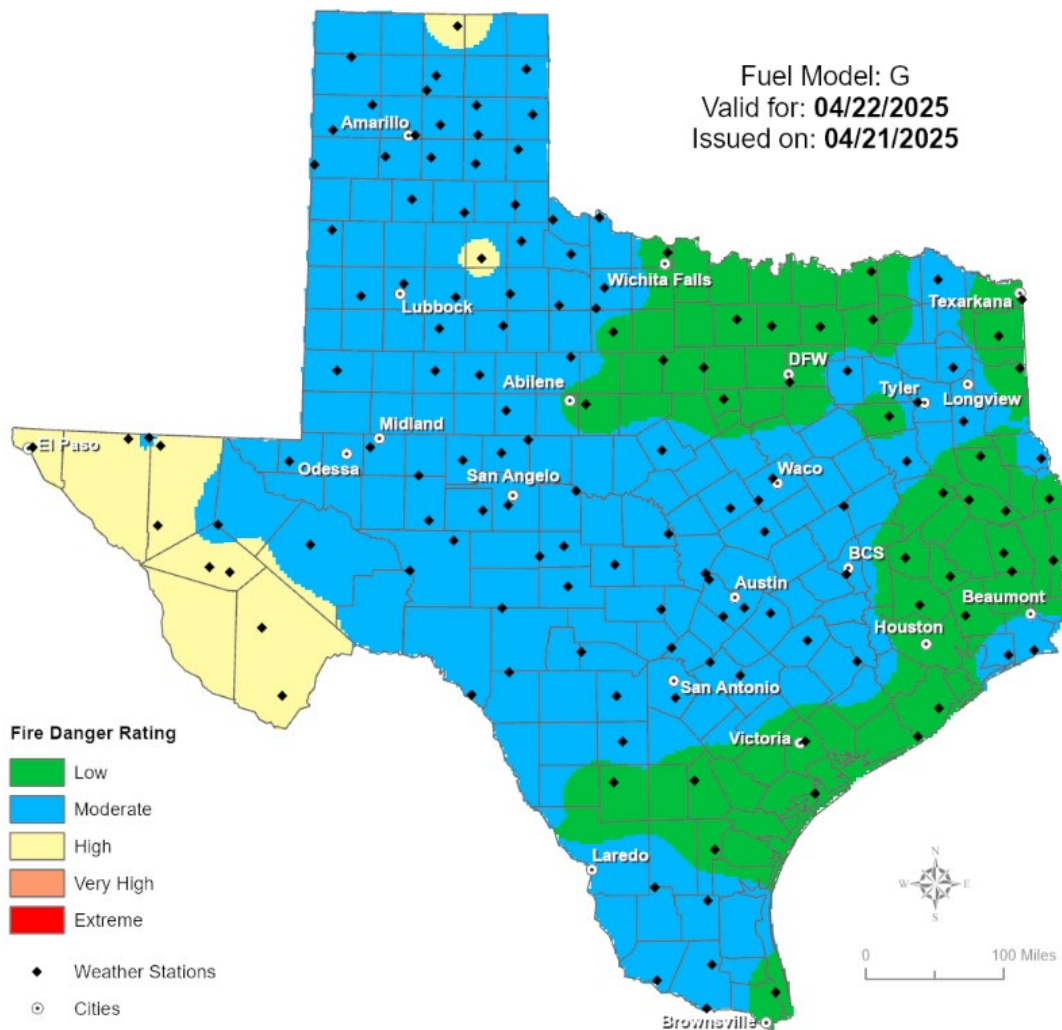
DATE	WARNING TYPE	LOCATION
04/21/25	Flood Warning	Hardin, Jack, Liberty and Polk Counties
04/21/25	Special Weather Statement	Brazoria, Cameron, Chambers, Duval, Fort Bend, Galveston, Harris, Jim Wells, Kleberg, Nueces, Matagorda and San Patricio Counties
04/21/25	Special Marine Warning	Chambers, Galveston, Harris, Kleberg, Nueces, San Patricio and Willacy Counties
04/21/25	Severe Thunderstorm Warning	Galveston, Kleberg, Nueces, San Patricio, Chambers, Harris and Liberty Counties
04/21/25	Flood Advisory	Willacy, Aransas, Calhoun, Cameron, Kleberg, Nueces, Refugio, Brazoria, San Patricio, Cooke and Harris Counties
04/21/25	Flash Flood Warning	Brazoria, Fort Bend, Galveston, Harris and Kleberg Counties
04/21/25	Airport Weather Warning	Nueces County
04/21/25	Public Information Statement	Erath, Jack, Parker and Tom Green Counties
04/21/25	Drought Information Statement	Brooks, Cameron, Hidalgo, Jim Hogg, Kenedy, Starr, Willacy and Zapata Counties

Weather Advisory/Statement/Watch/Warning Issued

DATE	WARNING TYPE	LOCATION
04/22/25	Special Weather Statement	Duval, Jim Wells, Kleberg, Nueces and San Patricio Counties

Fire Danger Forecast

Forecast Fire Danger



Burn Ban

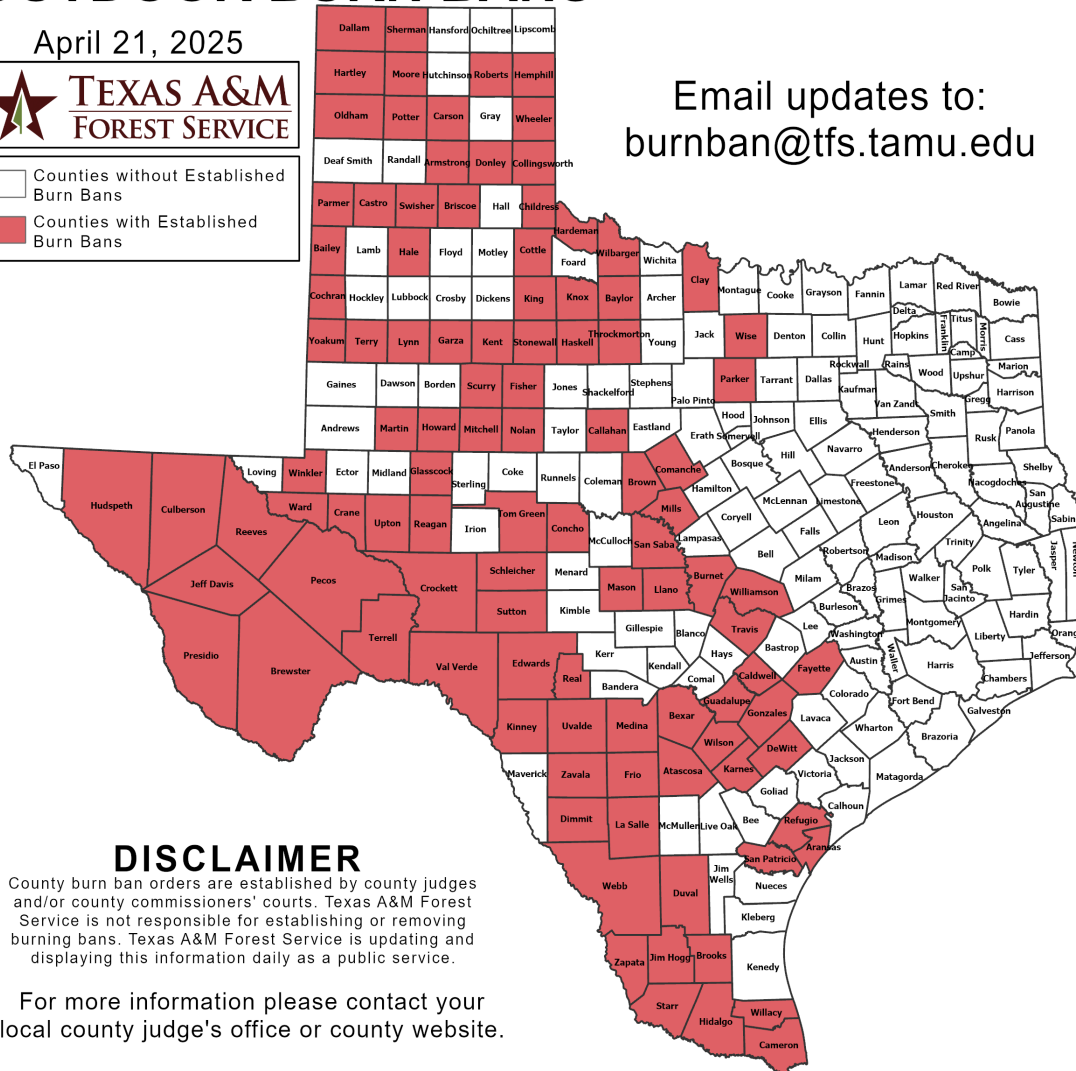
OUTDOOR BURN BANS

April 21, 2025



- Counties without Established Burn Bans
- Counties with Established Burn Bans

Email updates to:
burnban@tfs.tamu.edu



Counties with Burn Bans: 104

Aransas	Garza	Reagan
Armstrong	Glasscock	Real
Atascosa	Gonzales	Reeves
Bailey	Guadalupe	Refugio
Baylor	Hale	Roberts
Bexar	Hardeman	San Patricio
Brewster	Hartley	San Saba
Briscoe	Haskell	Schleicher
Brooks	Hemphill	Scurry
Brown	Hidalgo	Sherman
Burnet	Howard	Starr
Caldwell	Hudspeth	Stonewall
Callahan	Jeff Davis	Sutton
Cameron	Jim Hogg	Swisher
Carson	Karnes	Terrell
Castro	Kent	Terry
Childress	King	Throckmorton
Clay	Kinney	Tom Green
Cochran	Knox	Travis
Collingsworth	La Salle	Upton
Comanche	Llano	Uvalde
Concho	Lynn	Val Verde
Cottle	Martin	Ward
Crane	Mason	Webb
Crockett	Medina	Wheeler
Culberson	Mills	Wilbarger
Dallam	Mitchell	Willacy
DeWitt	Moore	Williamson
Dimmit	Nolan	Wilson
Donley	Oldham	Winkler
Duval	Parker	Wise
Edwards	Parmer	Yoakum
Fayette	Pecos	Zapata
Fisher	Potter	Zavala
Frio	Presidio	

DISCLAIMER

County burn ban orders are established by county judges and/or county commissioners' courts. Texas A&M Forest Service is not responsible for establishing or removing burning bans. Texas A&M Forest Service is updating and displaying this information daily as a public service.

For more information please contact your local county judge's office or county website.

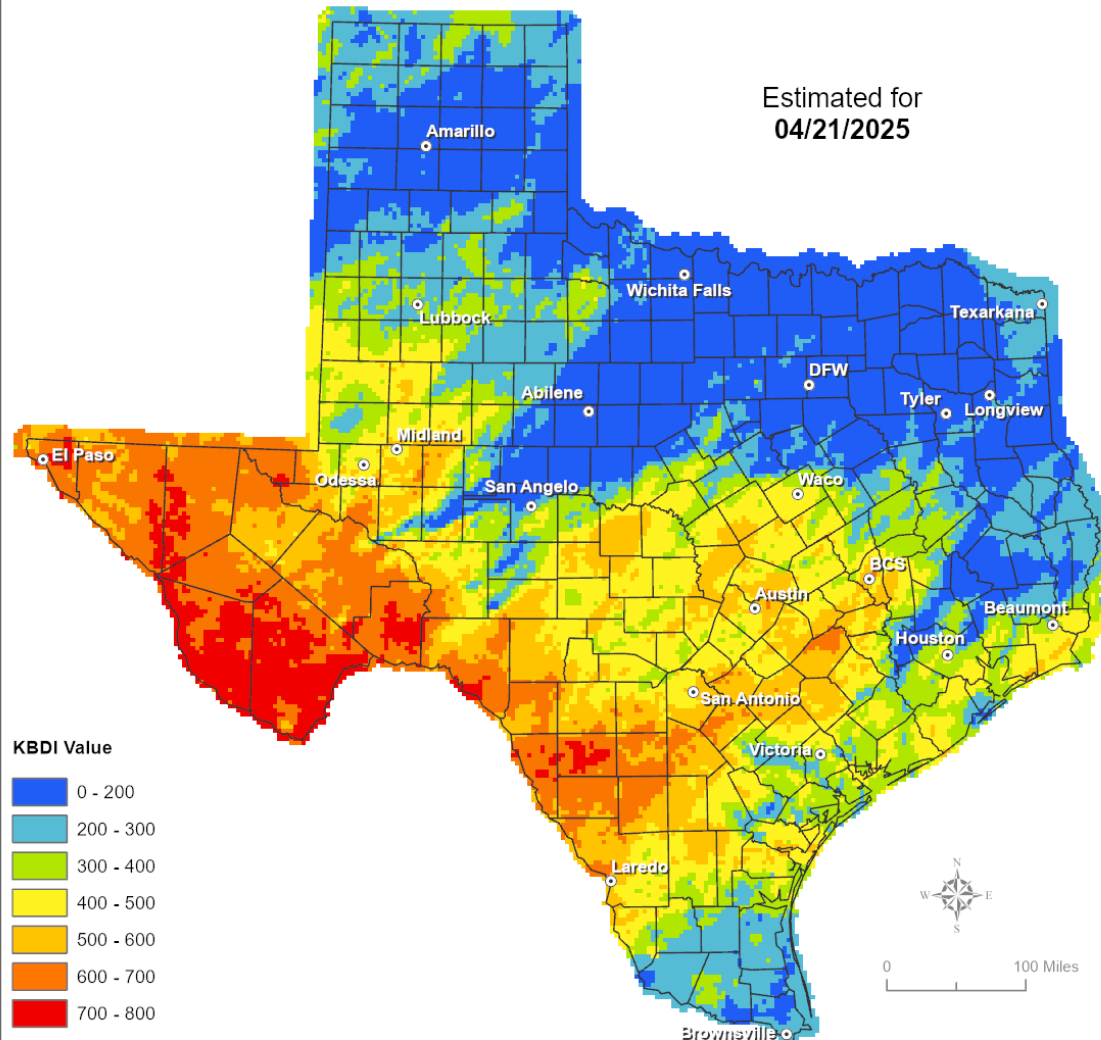
RED FLAG WARNINGS: www.weather.gov
Additional map formats available at <https://tfsweb.tamu.edu/Burnbans/>

Keetch-Byram Drought Index

Keetch-Byram Drought Index

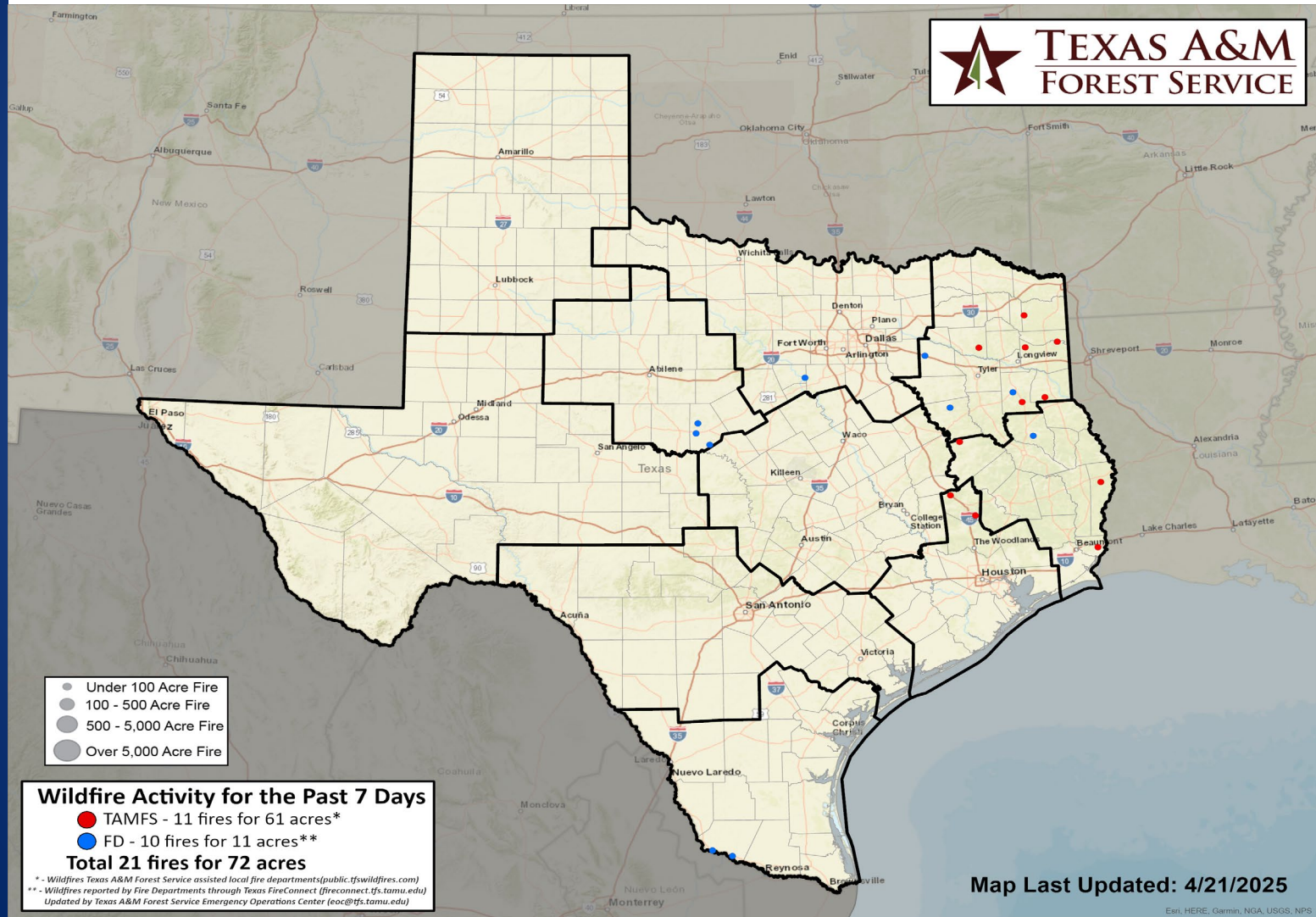
(4 km x 4 km resolution)

Estimated for
04/21/2025



Fire Activity (*Last 24 Hours)

Report of 320 (No Change) fires and 74,711 (No Change) acres have been burned this year. There are 104 (-6) counties with burn bans. The Keetch–Byram Drought Index list contains 87 (+1) counties with an average over 400.



Training

Dates		TITLE	COURSE	LOCATION
04/18/25	04/22/25	Intermediate Incident Command System for Expanding Incidents	G-300	Houston
04/18/25	04/27/25	Community Emergency Response Team Basic Training	G-317	Socorro
04/21/25	04/23/25	Intermediate Incident Command System for Expanding Incidents	G-300	Conroe
04/21/25	04/23/25	Intermediate Incident Command System for Expanding Incidents	G-300	Galveston
04/21/25	04/22/25	Advanced Incident Command System for Complex Incidents	G-400	McAllen
04/22/25	04/24/25	Intermediate Incident Command System for Expanding Incidents	G-300	Alvin
04/22/25	04/24/25	Community Emergency Response Team (CERT) Train-the-Trainer	G-428	The Woodlands
04/22/25	04/25/25	NIMS ICS All-Hazards Operations Section Chief Course	L-958	Humble
04/22/25	04/22/25	Radiation Instruments Employment	PER-355	Austin

Statewide Significant Events

DATES		LOCATION	EVENT
04/05/25	04/27/25	Dallas	Lone Star Classic
04/18/25	04/23/25	Houston	MLB: 2025 Houston Astros Game
04/21/25	04/27/25	Arlington	Major Concert Hold AT&T
04/22/25	04/28/25	Arlington	Heart of Texas Showcase - AT&T

Exercises

DATES		LOCATION	TYPE: EXERCISE NAME
04/22/25	04/22/25	Beaumont	Full Scale: Jack Brooks Regional Airport Aircraft Fire/MC/MF
04/23/25	04/23/25	El Paso	Tabletop: Border Quake
04/23/25	04/23/25	Amarillo	Functional: Amarillo EEOEM CRC
04/23/25	04/23/25	Austin	Tabletop: TDEM HURREX 2025 PHII
04/23/25	04/23/25	TBD	Full Scale: CAPCOG 2025 Voltstrike
04/23/25	04/23/24	TBD	Full Scale: BVCOG MRSE