

Texas Division of Emergency Management Texas State Operations Center

Situation Awareness Brief



Thursday, April 24th, 2025
As of 0900 CDT

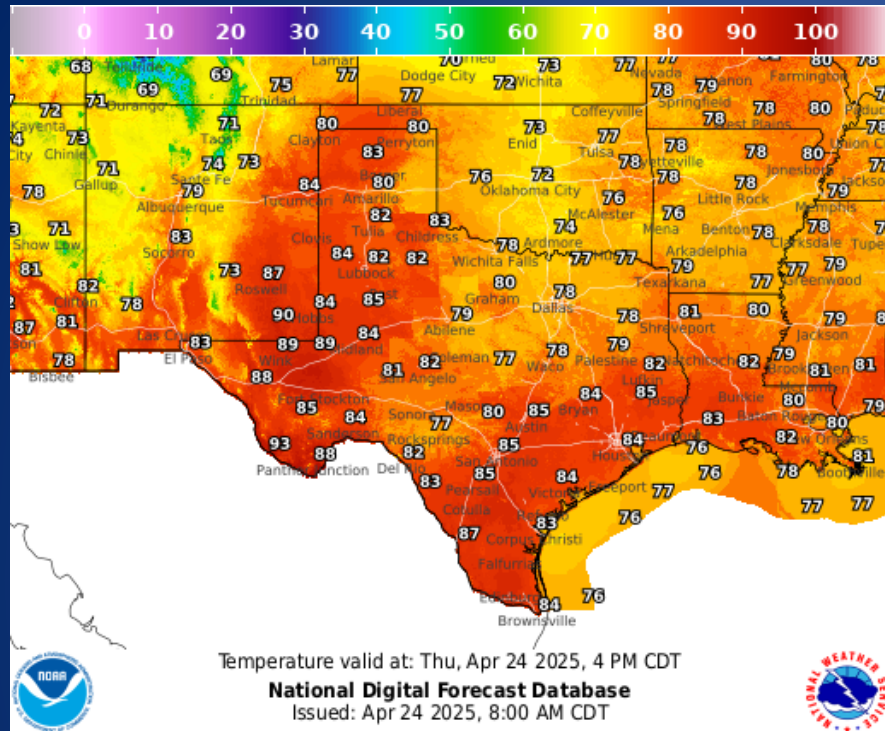
Incidents Reported to the State Operations Center (last 24 hours)

DATE	SUBJECT	LOCATION
04/23/25	Report of Water Rescue Operations	Uvalde County
04/23/25	Initial and Final Report of a Wildfire	Robertson County
04/23/25	Final Report of the Towboat Fire	Calhoun County
04/23/25	Initial Report of a Tank Battery Fire	Refugio County
04/23/25	Initial Report of a Road Closure (US 90)	Gonzales County
04/23/25	Final Report of a Battery Tank Fire	Refugio County
04/23/25	Update Report of a Road Closure (US 90)	Gonzales County
04/23/25	Final Report of a Road Closure (US 90)	Gonzales County

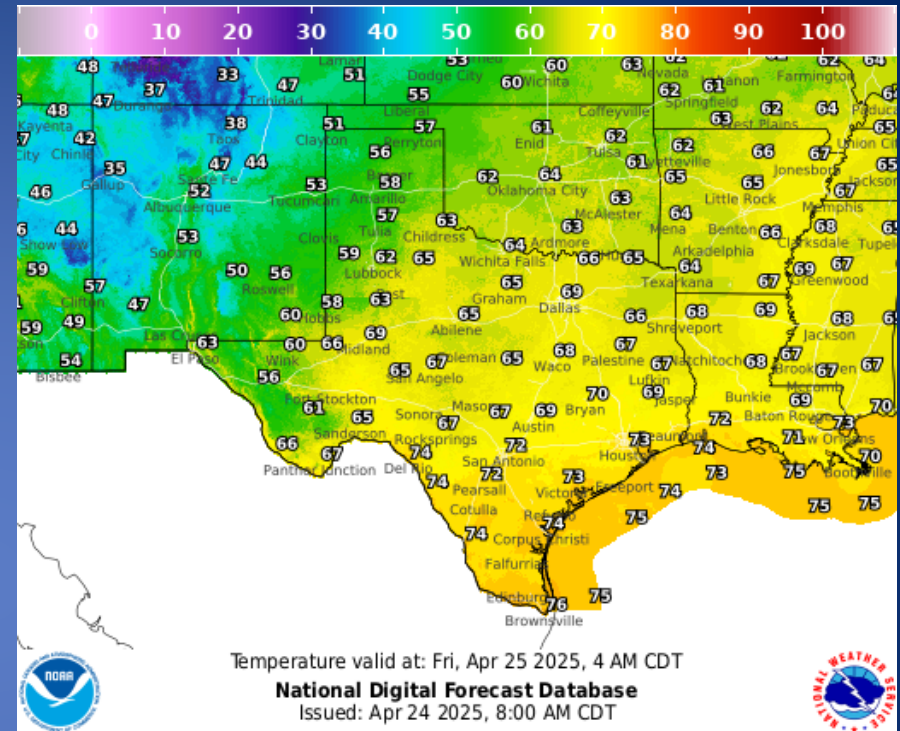
Informational Products Distributed by the State Operations Center

DATE	SUBJECT
04/23/25	NWS Amarillo: Severe Weather Briefing for Today
04/23/25	NWS West Gulf RFC: An Active Pattern Remains In Place...WGRFC Forecasters Are Watching Area Rivers
04/23/25	HURREX PH II (EMC) 23 APR 2025 Slide Deck
04/24/25	NWS El Paso: Weather Hazards Outlook
04/24/25	Daily NWS Threat Brief for FEMA Region 6

Weather Forecast

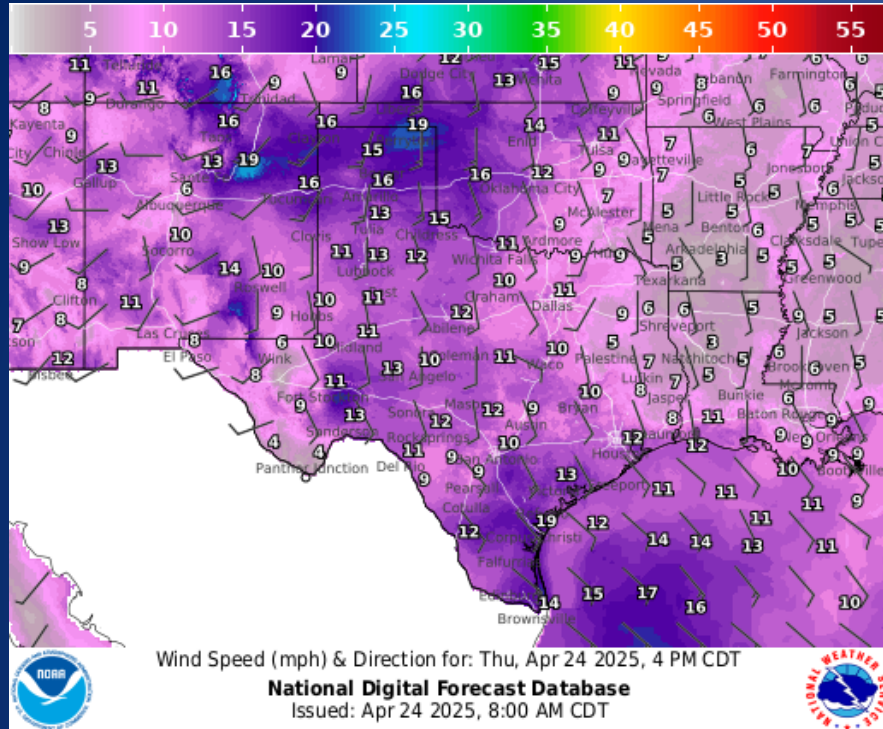


Highs

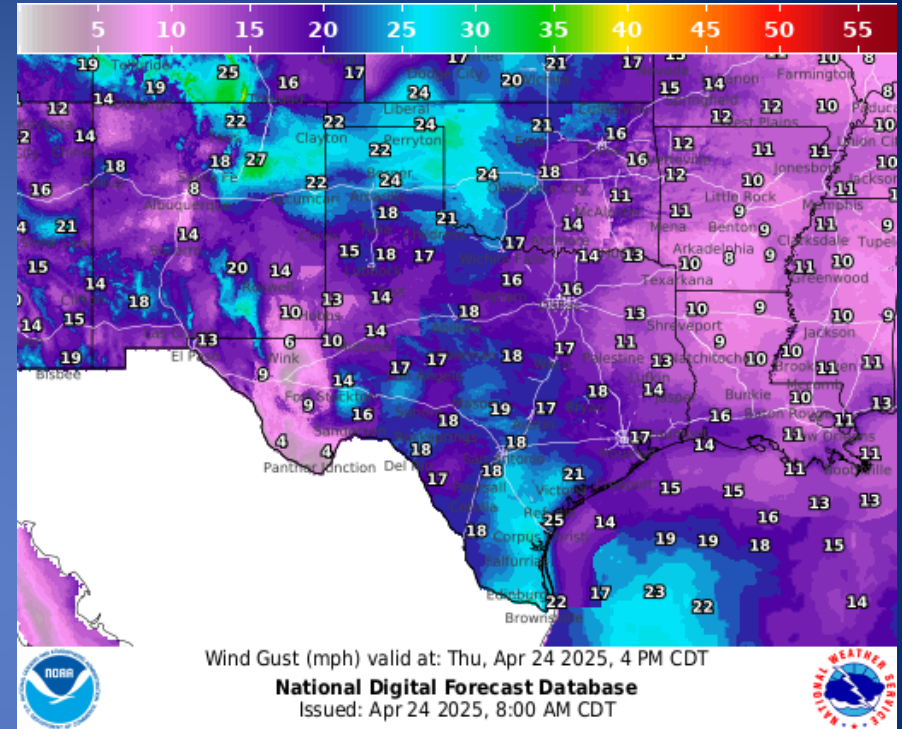


Lows

Weather Forecast

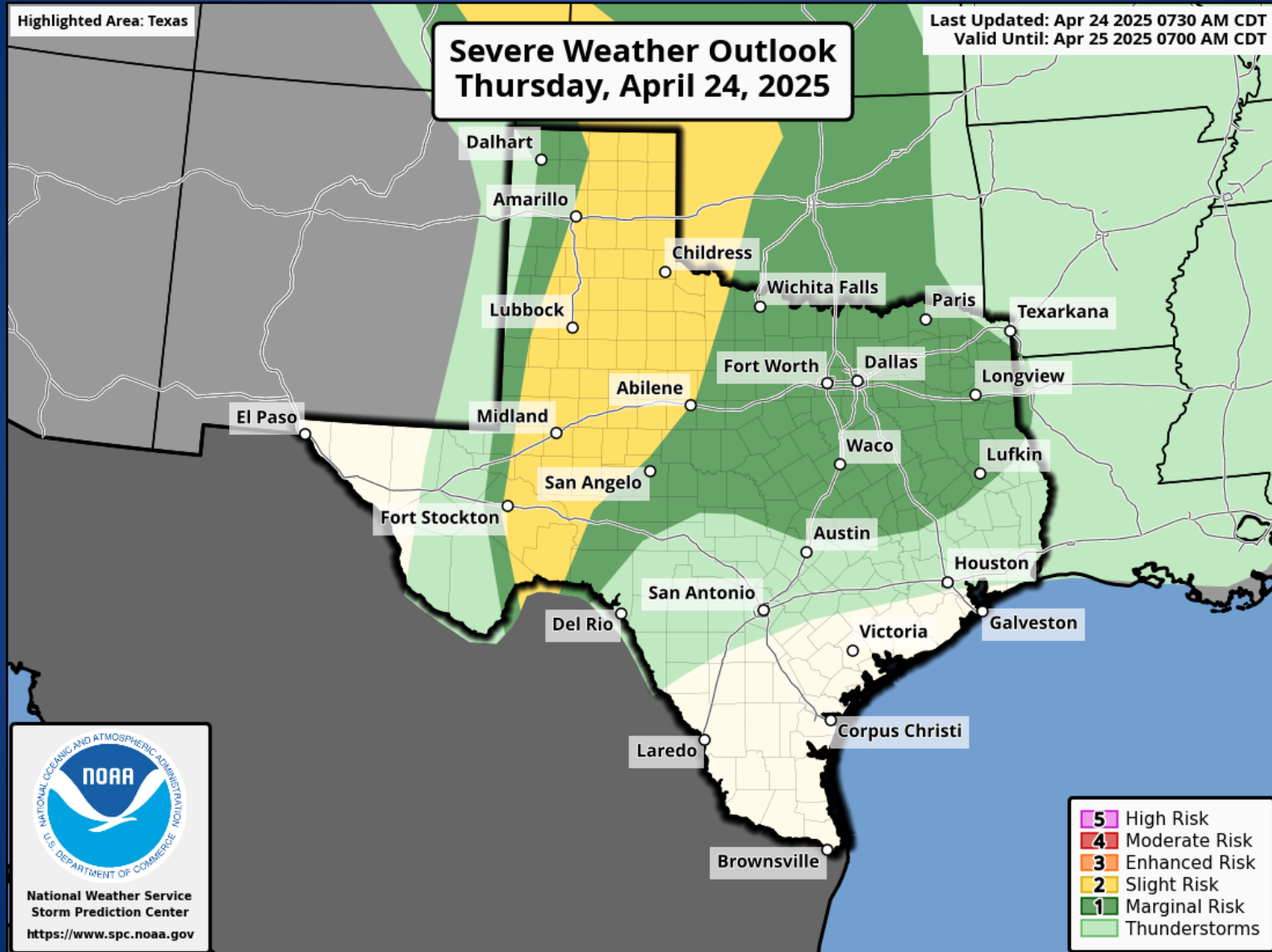


Wind Speeds



Gusts

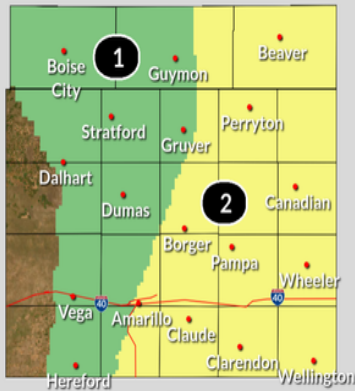
Hazardous Weather



Hazardous Weather

Severe Outlook Today

Updated:
Thu Apr 24, 2025 3:41 AM



Potential Hazards

Baseball
(2.75")

70 mph

Very Low

Timing

This Afternoon - Evening

What You Should Do

Keep up to date with changes
to the forecast



National Weather Service | Amarillo

Follow Us: @NWSAmarillo

Another round of severe storms are expected today across the Panhandles. The higher severe threat will be more across the central and eastern Panhandles. Very large hail, up to baseball sized, will be possible again today. Wind gusts will be up to 70 mph, and a very low chance at a tornado.

Flash Flooding Threat Increasing

weather.gov/FWD
Issued Thu Apr 24, 2025 5:45 AM

Concentrated heavy rain will
increase the Flash Flooding
threat through the morning
hours.

What To Expect:

- Heavy rain with localized
2-4+ inches of rain.
- Flash flooding will be
localized.

What to Do:

- Stay aware of any warnings issued!
- Never drive into water of unknown
depth. Turn around, don't drown!

Through this Morning



Area with increasing flooding threat



NATIONAL WEATHER SERVICE FORT WORTH TX

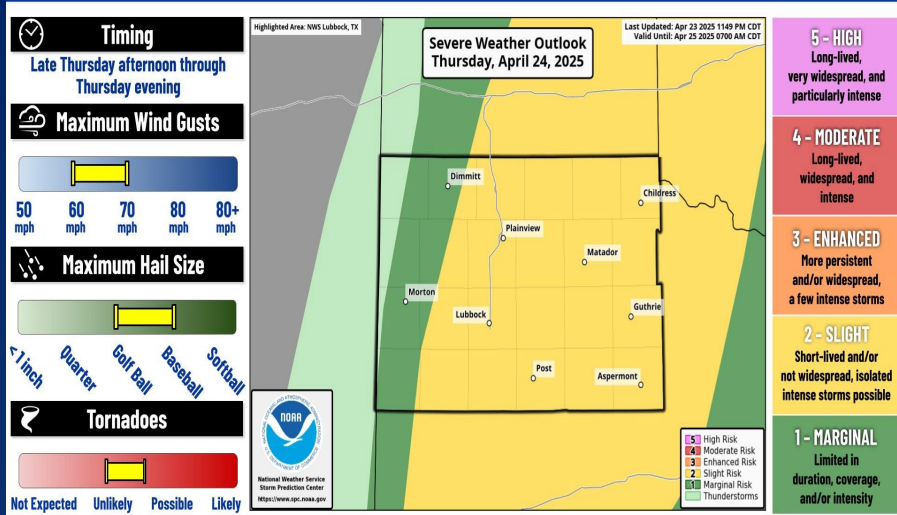
Follow: @NWSFortWorth

The Flash Flooding threat is increasing in the green shaded area through the morning hours. Two lines of storms will merge, leading to heavy rain through the morning. Localized 2-4 inches of rain are possible with about a 10% chance of 5" by noon.

Hazardous Weather

Severe Weather Outlook: Thu. April 24th

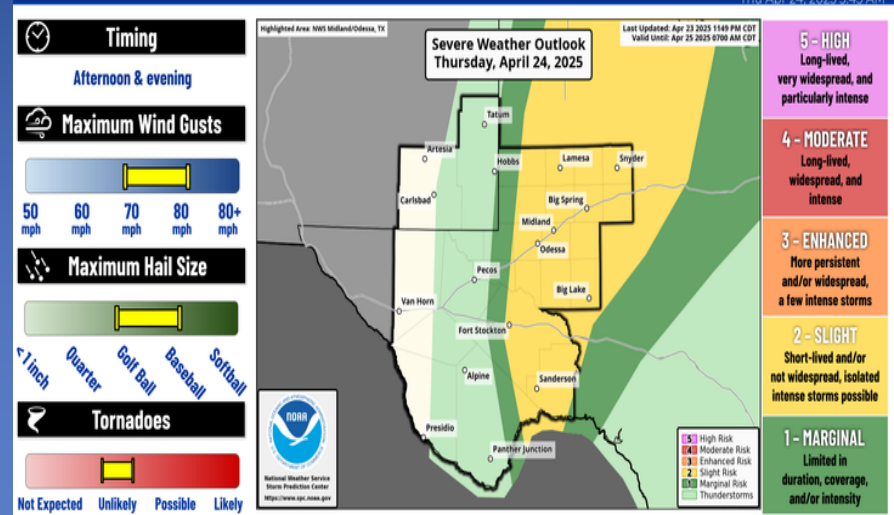
weather.gov/Lubbock
Updated: Thu Apr 24, 2025 2:30 AM



A few severe storms are expected late this afternoon and evening. Hail to baseball size and wind gusts of 70 mph are possible. Have a severe weather plan before storms strike!

Severe Weather Outlook: 24 April 2025

weather.gov/Midland
Updated: Thu Apr 24, 2025 3:45 AM
Updated: Thu Apr 24, 2025 3:45 AM

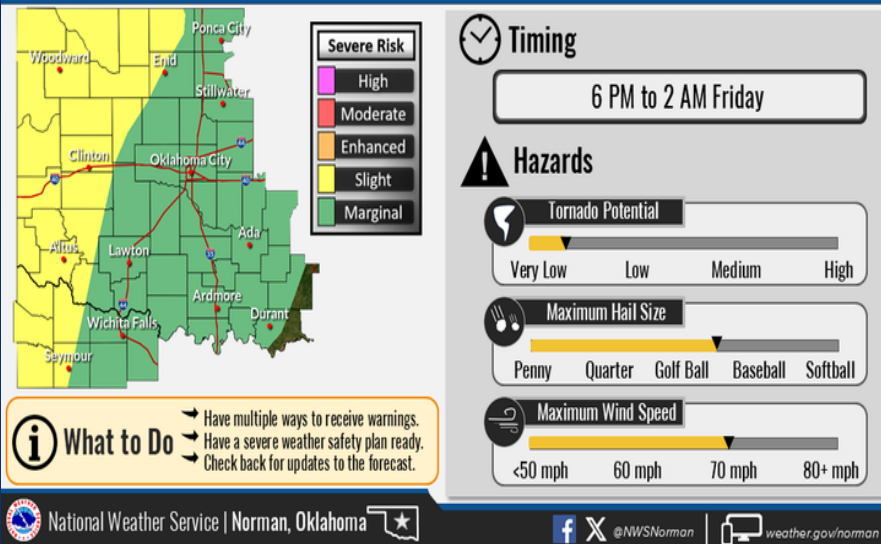


There is a medium risk of severe thunderstorms this afternoon and evening, mainly east of a Hobbs-to-Panther Junction line. Any severe storms that do develop will be accompanied by large hail and/or damaging winds.

Hazardous Weather

Thursday Severe Thunderstorm Risk

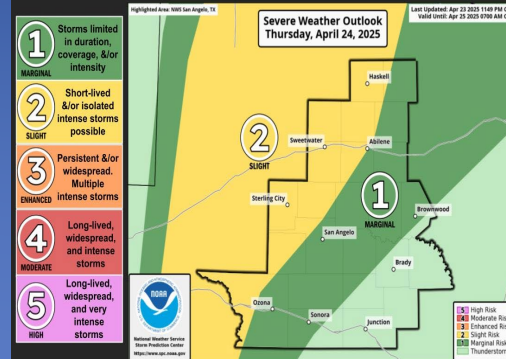
April 24, 2025
7:55 AM



Additional severe thunderstorms will be possible this evening into early Friday morning, especially across western Oklahoma and north Texas.

Severe Thunderstorm Outlook Today

Highest Local Risk: Slight (Risk Level 2 out of 5)



Isolated to scattered thunderstorms are expected across West Central Texas today. These storms could be strong to severe.

This afternoon through the late evening

Potential Hazards:



Large Hail
(Around 1" Diameter)



Damaging Winds
(60 MPH)



Lightning



National Weather Service • San Angelo
weather.gov/SJT
Updated: Thu Apr 24, 2025 4:29 AM

Strong to severe storms possible this afternoon and evening. Be sure you have at least two ways to receive warnings!

Weather Advisory/Statement/Watch/Warning Issued

DATE	WARNING TYPE	LOCATION
04/23/25	Special Marine Warning	Aransas, Calhoun, Galveston, Jackson, Matagorda and Refugio Counties
04/23/25	Flood Warning	Hardin, Jack, Liberty and Polk Counties
04/23/25	Flood Watch	Newton and Orange Counties
04/23/25	Flood Advisory	Brazoria, Chambers, Fort Bend, Harris, Liberty and Waller Counties
04/23/25	Public Information Statement	Morris, Red River, Smith and Upshur Counties
04/23/25	Severe Thunderstorm Watch	Archer, Armstrong, Baylor, Brewster, Briscoe, Carson, Castro, Childress, Collingsworth, Cottle, Crane, Crosby, Deaf Dickens, Donley, Ector, Floyd, Foard, Garza, Gray, Hale, Hall, Hansford, Hardeman, Hartley, Haskell, Hemphill, Hockley, Hutchinson, Kent, King, Knox, Lamb, Lipscomb, Loving, Lubbock, Lynn, Midland, Moore, Motley, Ochiltree, Oldham, Parmer, Pecos, Potter, Randall, Reeves, Smith, Stonewall, Swisher, Terrell, Terry, Throckmorton, Upton, Ward, Wheeler, Wichita, Wilbarger and Winkler Counties

Weather Advisory/Statement/Watch/Warning Issued

DATE	WARNING TYPE	LOCATION
04/23/25	Severe Thunderstorm Warning	Andrews, Armstrong, Bailey, Brewster, Briscoe, Castro, Childress, Cottle, Dallam, Deaf Smith, Dickens, Floyd, Gaines, Kent, King, Hall, Hansford, Hale, Hartley, Hardeman, Hutchinson, King, Lamb, Loving, Moore, Motley, Ochiltree, Oldham, Pecos, Potter, Randall, Reeves, Runnels, Sherman, Stonewall, Swisher, Taylor, Terrell, Terry, Ward, Wilbarger, Winkler and Yoakum Counties
04/23/25	Flash Flood Warning	Brewster, Castro, Dickens, Orange and Swisher Counties
04/23/25	Airport Weather Warning	Potter and Randall Counties
04/23/25	Special Weather Statement	Archer, Austin, Brazoria, Brewster, Childress, Clay, Coke, Collingsworth, Concho, Cottle, Crockett, Edwards, Fort Bend, Galveston, Harris, Hartley, Hockley, Jack, Jackson, Kimble, Lubbock, Matagorda, Montague, Moore, Newton, Nolan, Oldham, Orange, Pecos, Potter, Reeves, Runnels, Schleicher, Sutton, Terrell, Tom Green, Val Verde, Waller, Ward, Wichita, Wise, Wharton and Wise Counties

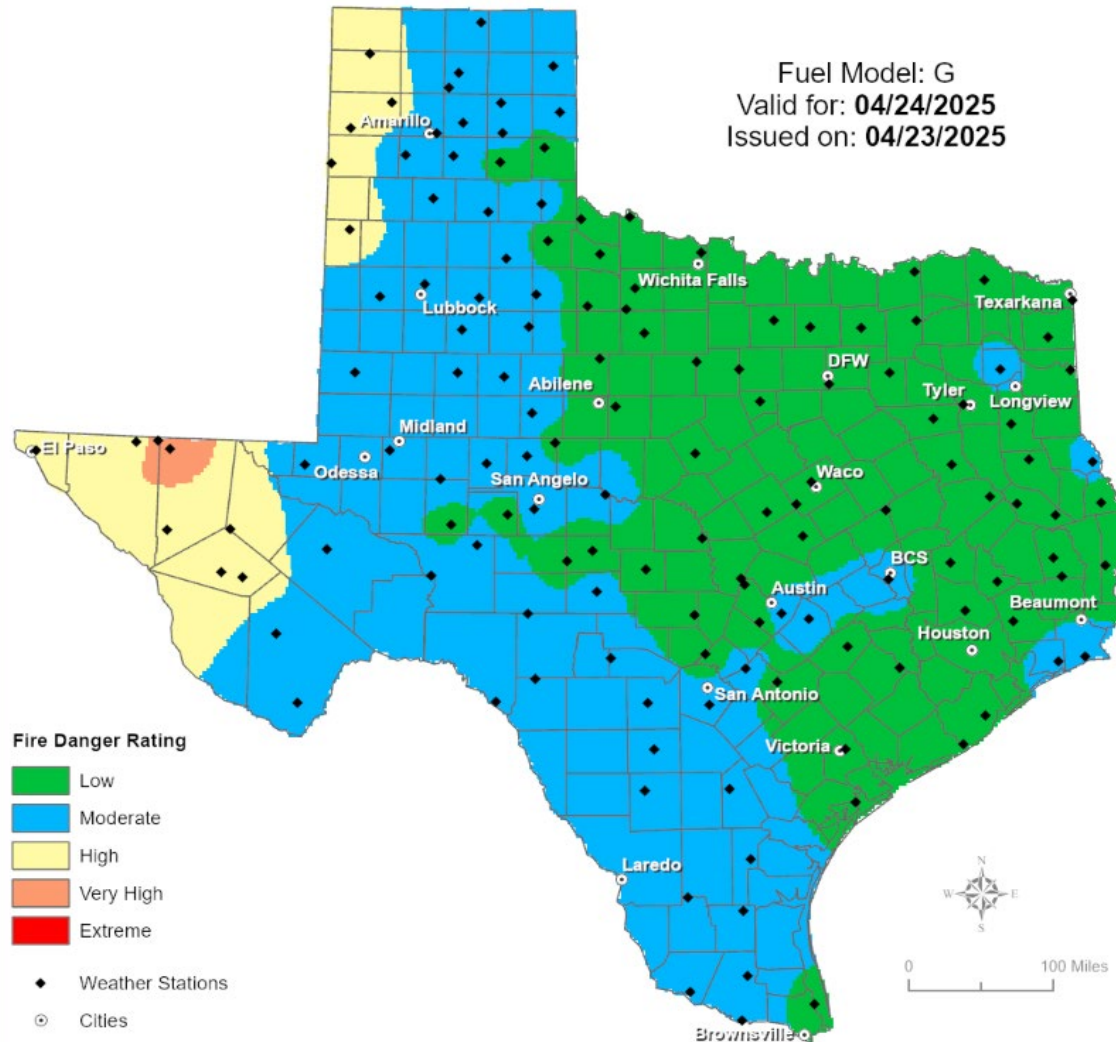
Weather Advisory/Statement/Watch/Warning Issued

DATE	WARNING TYPE	LOCATION
04/24/25	Special Weather Statement	Archer, Baylor, Bosque, Brown, Callahan, Clay, Coke, Coleman, Comanche, Concho, Eastland, Erath, Foard, Hamilton, Hardeman, Haskell, Hood, Jack, Jones, Kimble, Knox, Mason, McCulloch, Menard, Mills, Montague, Nolan, Runnels, Taylor, Tom Green, San Saba, Schleicher, Somervell, Sutton, Throckmorton, Wichita, Wilbarger, Wise and Young Counties
04/24/25	Tornado Warning	Clay County
04/24/25	Severe Thunderstorm Warning	Clay, Comanche, Erath, Foard, Hamilton, Hardeman, Mills, Wichita and Wilbarger Counties
04/24/25	Flood Advisory	Jack, Montague, and Wise Counties
04/24/25	Airport Weather Warning	Dallas and Tarrant Counties
04/24/25	Flash Flood Warning	Dickens, Jack, Jefferson, Orange and Young Counties

Fire Danger Forecast

Forecast Fire Danger

Fuel Model: G
Valid for: **04/24/2025**
Issued on: **04/23/2025**





Burn Ban

OUTDOOR BURN BANS

April 24, 2025

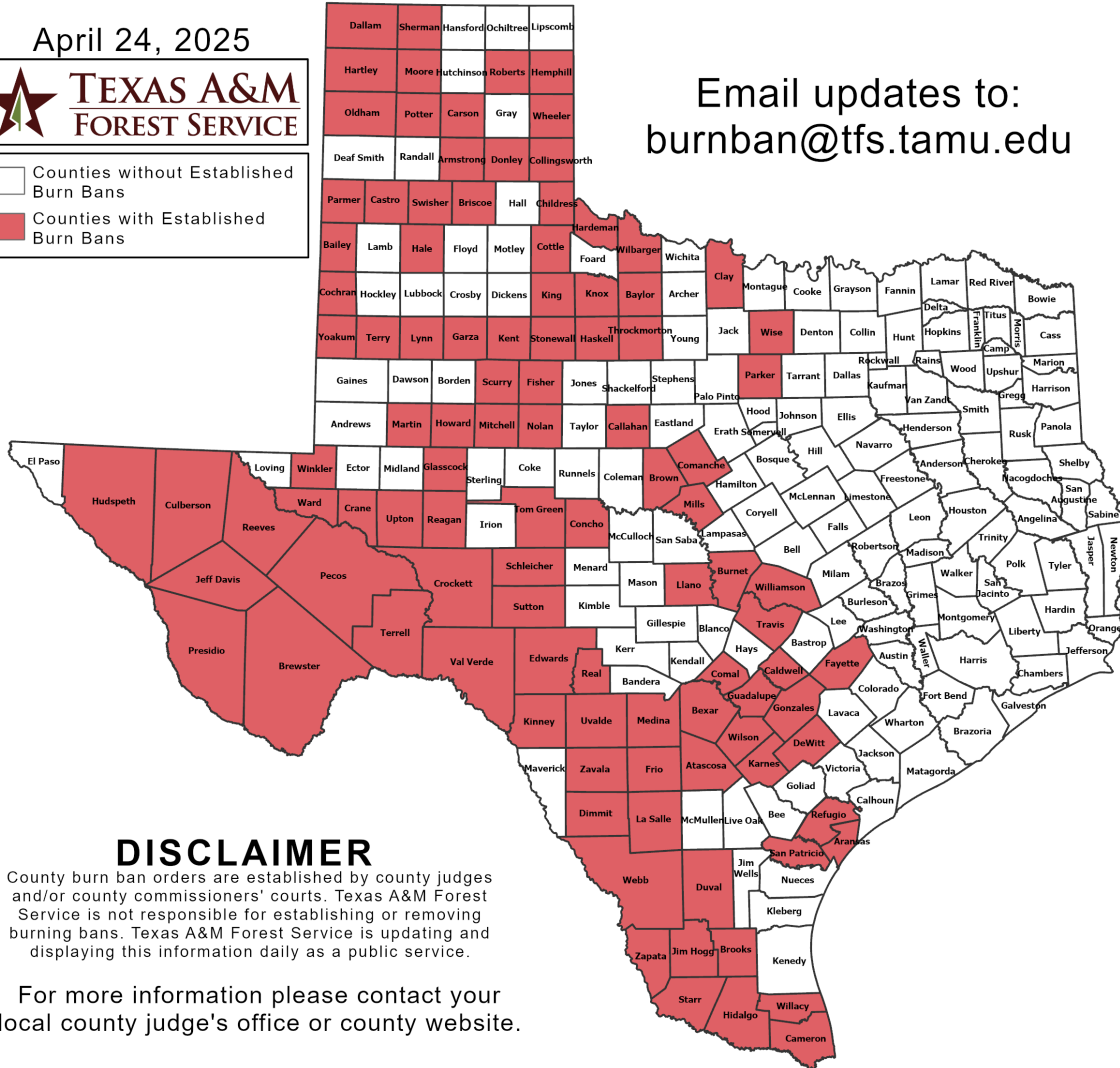


-  Counties without Established Burn Bans
 Counties with Established Burn Bans

Email updates to:
burnban@tfs.tamu.edu

Counties with Burn Bans: 103

Aransas	Frio	Reagan
Armstrong	Garza	Real
Atascosa	Glasscock	Reeves
Bailey	Gonzales	Refugio
Baylor	Guadalupe	Roberts
Bejar	Hale	San Patricio
Brewster	Hardeman	Schleicher
Briscoe	Hartley	Scurry
Brooks	Haskell	Sherman
Brown	Hemphill	Starr
Burnet	Hidalgo	Stonewall
Caldwell	Howard	Sutton
Callahan	Hudspeth	Swisher
Cameron	Jeff Davis	Terrell
Carson	Jim Hogg	Terry
Castro	Karnes	Throckmorton
Childress	Kent	Tom Green
Clay	King	Travis
Cochran	Kinney	Upton
Collingsworth	Knox	Uvalde
Comal	La Salle	Val Verde
Comanche	Llano	Ward
Concho	Lynn	Webb
Cottle	Martin	Wheeler
Crane	Medina	Wilbarger
Crockett	Mills	Willacy
Culberson	Mitchell	Williamson
Dallam	Moore	Wilson
DeWitt	Nolan	Winkler
Dimmit	Oldham	Wise
Donley	Parker	Yoakum
Duval	Parmer	Zapata
Edwards	Pecos	Zavala
Fayette	Potter	
Fisher	Presidio	



DISCLAIMER

County burn ban orders are established by county judges and/or county commissioners' courts. Texas A&M Forest Service is not responsible for establishing or removing burning bans. Texas A&M Forest Service is updating and displaying this information daily as a public service.

For more information please contact your local county judge's office or county website.

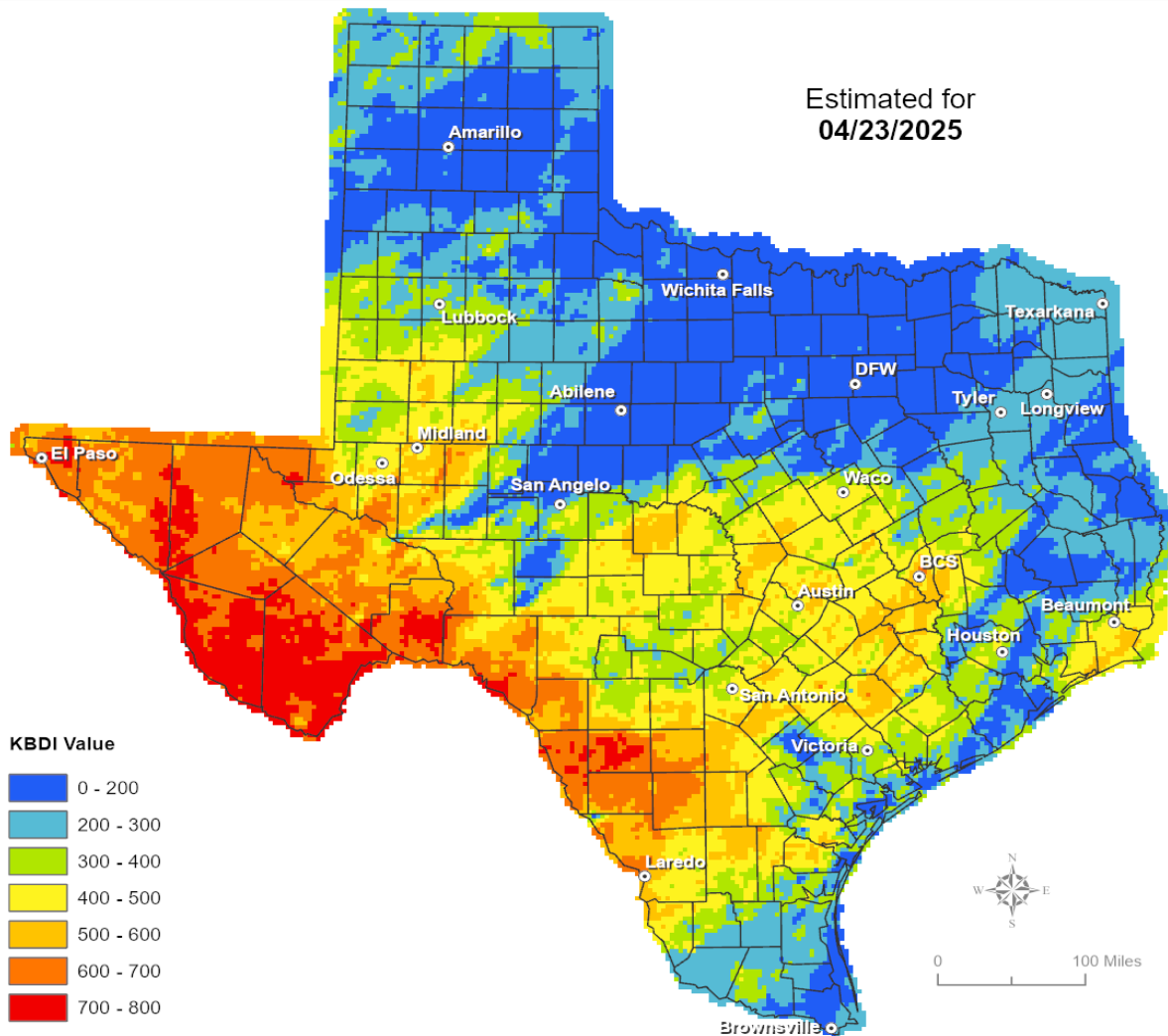
RED FLAG WARNINGS: www.weather.gov
Additional map formats available at <https://tfsweb.tamu.edu/Burnbans/>

Keetch-Byram Drought Index

Keetch-Byram Drought Index

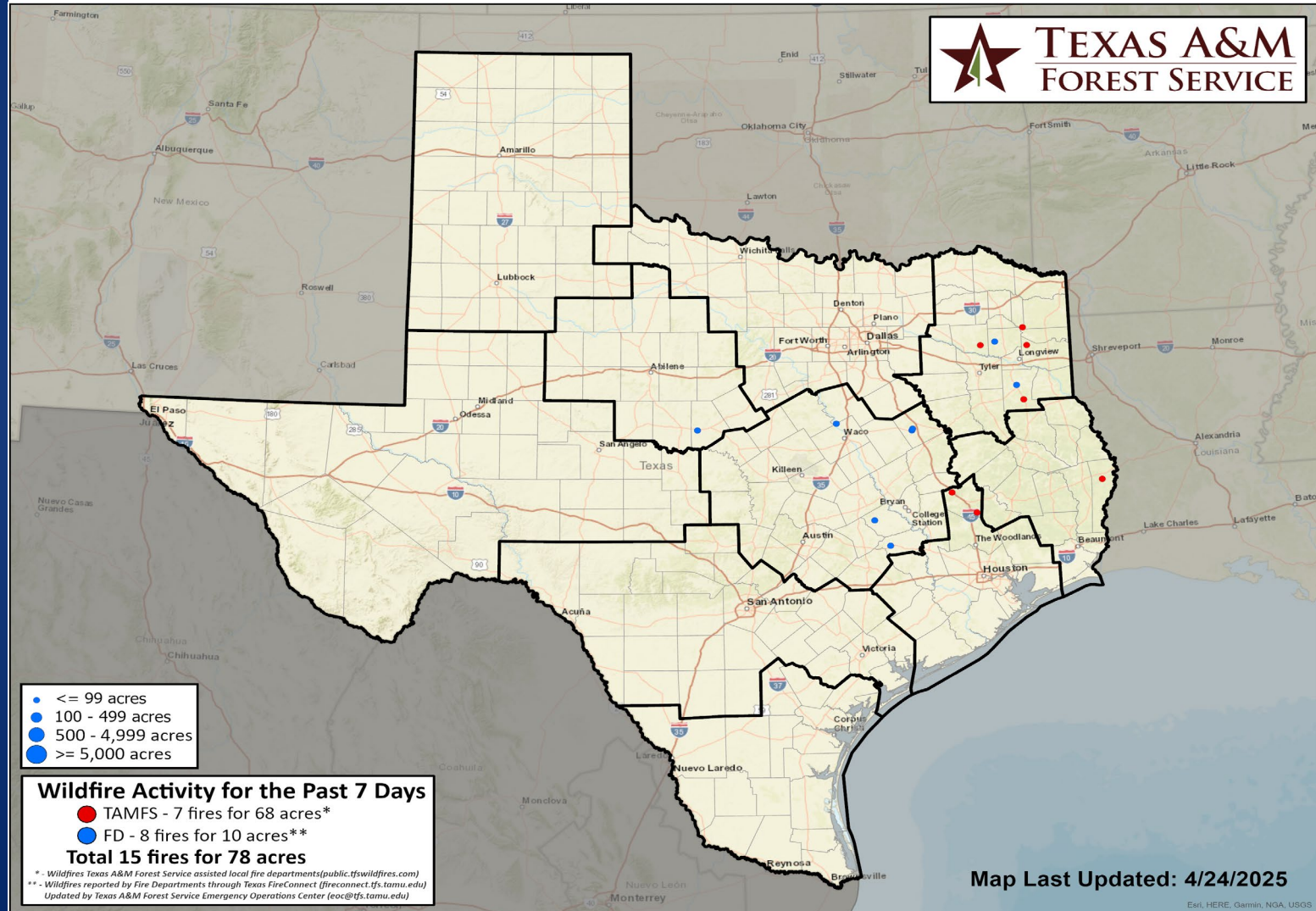
(4 km x 4 km resolution)

Estimated for
04/23/2025



Fire Activity (*Last 24 Hours)

Report of 321 (No Change) fires and 74,734 (No Change) acres have been burned this year. There are 103 counties with burn bans. The Keetch–Byram Drought Index list contains 75 (-10) counties with an average over 400.



Training

Dates		TITLE	COURSE	LOCATION
04/18/25	04/27/25	Community Emergency Response Team Basic Training	G-317	Socorro
04/22/25	04/24/25	Intermediate Incident Command System for Expanding Incidents	G-300	Alvin
04/22/25	04/24/25	Community Emergency Response Team (CERT) Train-the-Trainer	G-428	The Woodlands
04/22/25	04/25/25	NIMS ICS All-Hazards Operations Section Chief Course	L-958	Humble
04/23/25	04/25/25	Intermediate Incident Command System for Expanding Incidents	G-300	Corpus Christi
04/23/25	04/25/25	Intermediate Incident Command System for Expanding Incidents	G-300	Houston
04/23/25	04/25/25	Public Information Basics	L-105	Wichita Falls
04/23/25	04/25/25	Disaster Accounting Basics Train the Trainer	T-ACC600	Austin
04/24/25	04/25/25	Advanced Incident Command System for Complex Incidents	G-400	Conroe

Statewide Significant Events

DATES		LOCATION	EVENT
04/05/25	04/27/25	Dallas	Lone Star Classic
04/21/25	04/27/25	Arlington	Major Concert Hold AT&T
04/22/25	04/28/25	Arlington	Heart of Texas Showcase - AT&T
04/24/25	05/04/25	San Antonio	Fiesta Fiesta
04/24/25	04/28/25	San Antonio	A Night In Old San Antonio

Exercises

DATES		LOCATION	TYPE: EXERCISE NAME
04/24/25	04/24/25	Texarkana	Tabletop: RAC G/F Functional Exercise