

Texas Division of Emergency Management Texas State Operations Center

Situation Awareness Brief



Friday, April 25th, 2025
As of 0900 CDT

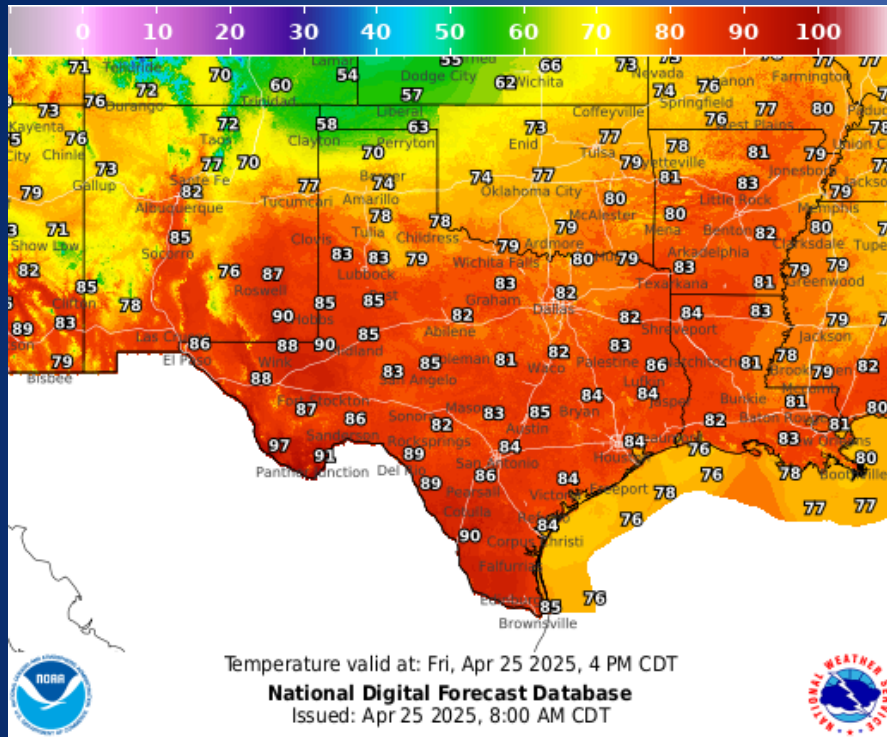
Incidents Reported to the State Operations Center (last 24 hours)

DATE	SUBJECT	LOCATION
04/24/25	Initial Report of a Commercial Agriculture Fire	Gonzales County
04/24/25	Final Report of a Commercial Agriculture Fire	Gonzales County
04/24/25	Final Report of a Boil Water Notice	Medina County

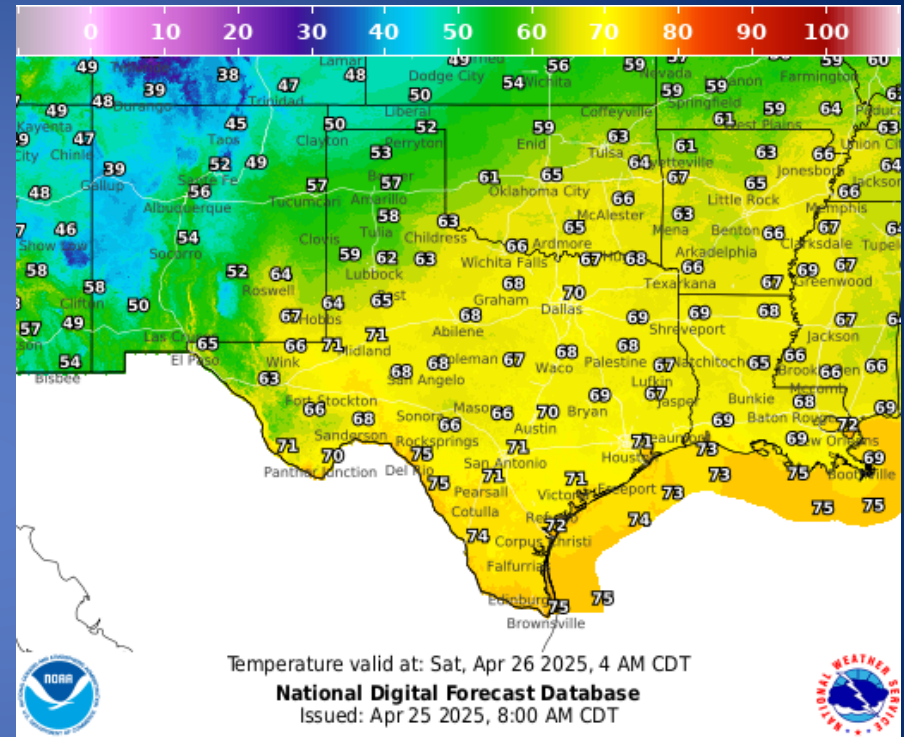
Informational Products Distributed by the State Operations Center

DATE	SUBJECT
04/24/25	NWS West Gulf RFC: Pattern Continues...Rounds of Storms Expected Affecting the Brazos, Neches, Sabine, San Jacinto, Trinity, and Upper Colorado Rivers
04/24/25	NWS Austin/San Antonio: Severe Thunderstorm Watch for Burnet, Lee, and Williamson Counties
04/24/25	Texas Special Events List
04/24/25	Daily NWS Threat Brief for FEMA Region 6

Weather Forecast

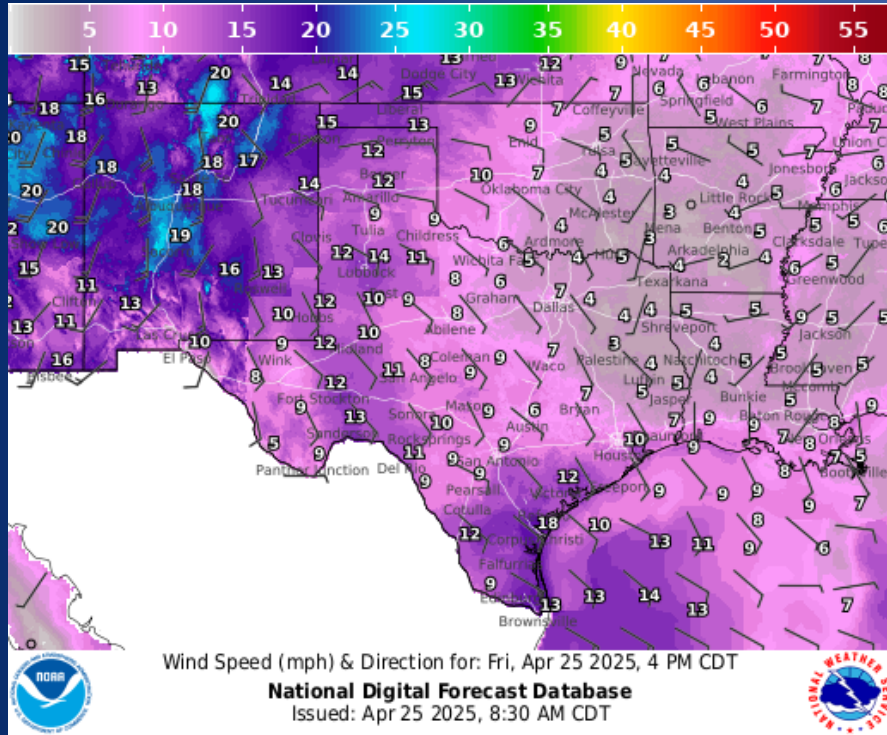


Highs

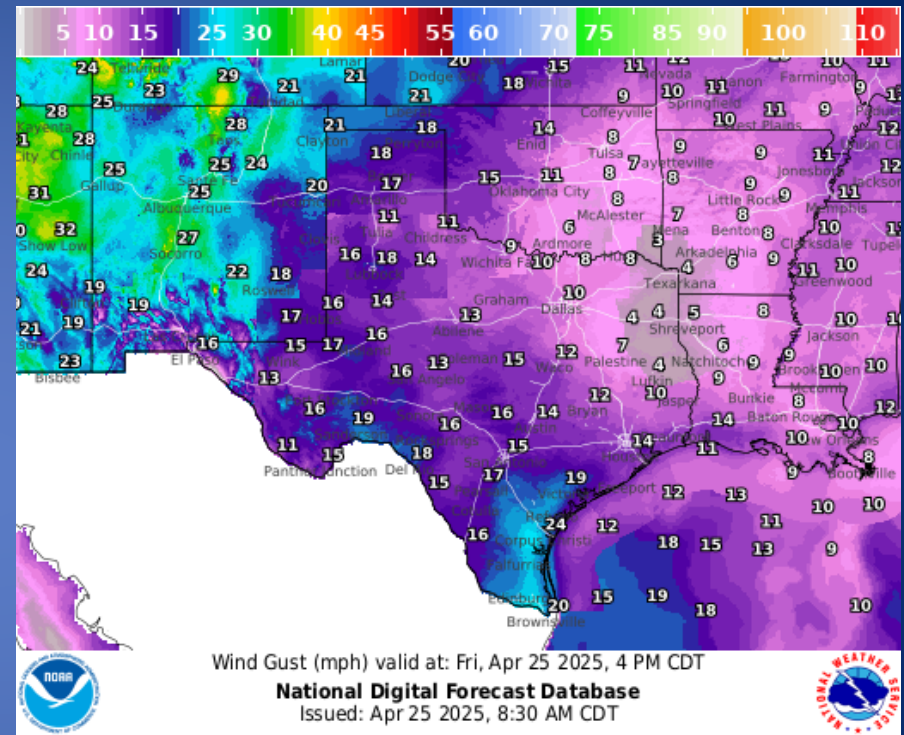


Lows

Weather Forecast

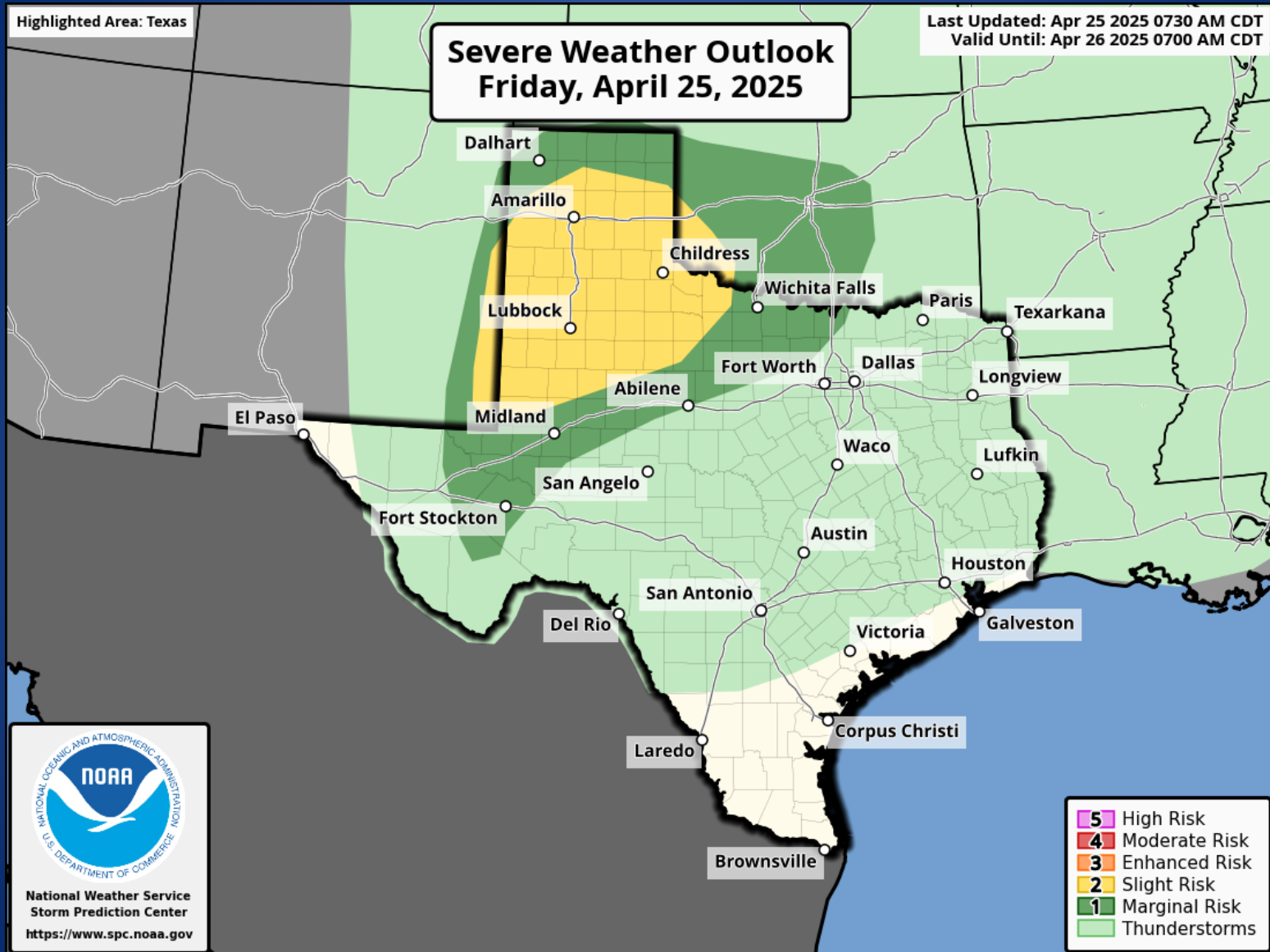


Wind Speeds



Gusts

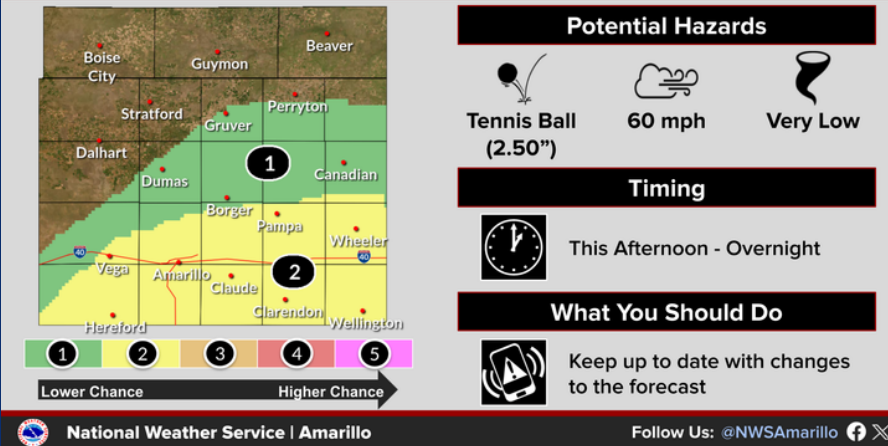
Hazardous Weather



Hazardous Weather

Severe Outlook Today

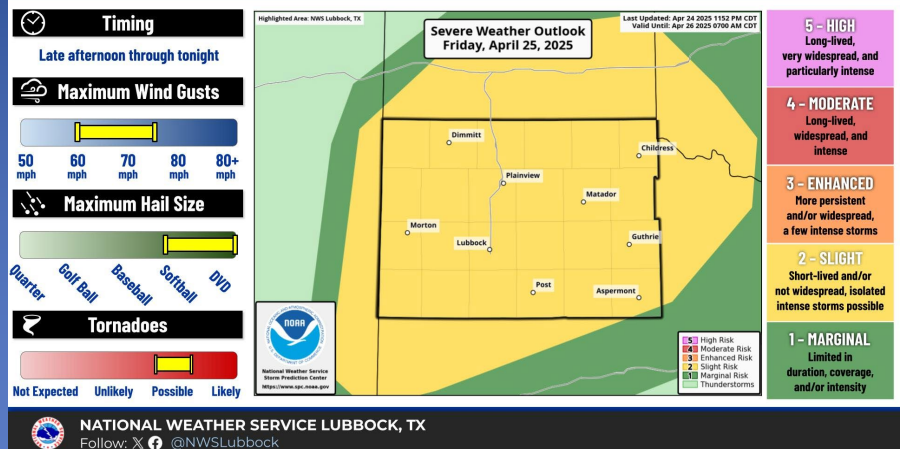
Updated:
Fri Apr 25, 2025 4:03 AM



Another round of severe weather Possible today. Mainly across the south and east. Hail could reach up to 2.25" (Tennis Ball). There is a very low tornado threat today.

Severe Weather Outlook: Friday, April 25th

weather.gov/Lubbock
Updated: Fri Apr 25, 2025 4:28 AM

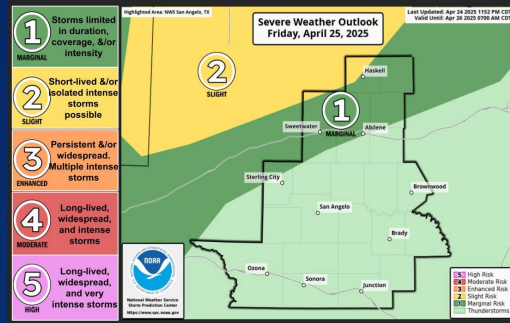


Severe thunderstorms are expected to develop this afternoon across portions of the Caprock and Rolling Plains. Storms will then expand in coverage heading into tonight across the entire area. All hazards will be possible, including: tornadoes, giant hail up to DVD size, damaging wind gusts in excess of 70 mph, and heavy rainfall. The threat for giant hail will diminish after dark. An overnight flash flooding event is also possible, especially in the Rolling Plains.

Hazardous Weather

Severe Thunderstorm Outlook Today

Highest Local Risk: Slight (Risk Level 2 out of 5)



i Isolated to scattered thunderstorms are expected to approach West Central Texas this afternoon and evening. These storms could be strong to severe.

⌚ This afternoon through the late evening

Potential Hazards:



Large Hail
(Around 1" Diameter)



Damaging Winds
(60 MPH)



Lightning



National Weather Service • San Angelo

weather.gov/SJT

Updated: Fri Apr 25, 2025 4:05 AM

High Wind Watch

Sunday Afternoon and Evening



Southwest and South-Central New Mexico
Sacramento/San Andres Mountains
Black Range/Organ Mountain East Slopes



- Sustained winds: SW 25 to 35 MPH
- Peak gusts: Up to 60 MPH



- Secure loose objects
- Difficult driving for high-profile vehicles
- Widespread blowing dust, low visibility



NATIONAL WEATHER SERVICE
EL PASO

Follow: [X](#) [f](#) [i](#) [t](#) [@NWSEIPaso](#)

Updated: April 25, 2025

Strong to severe storms possible this afternoon and evening. Be sure you have at least two ways to receive warnings!

High Wind Watch

Hazardous Weather

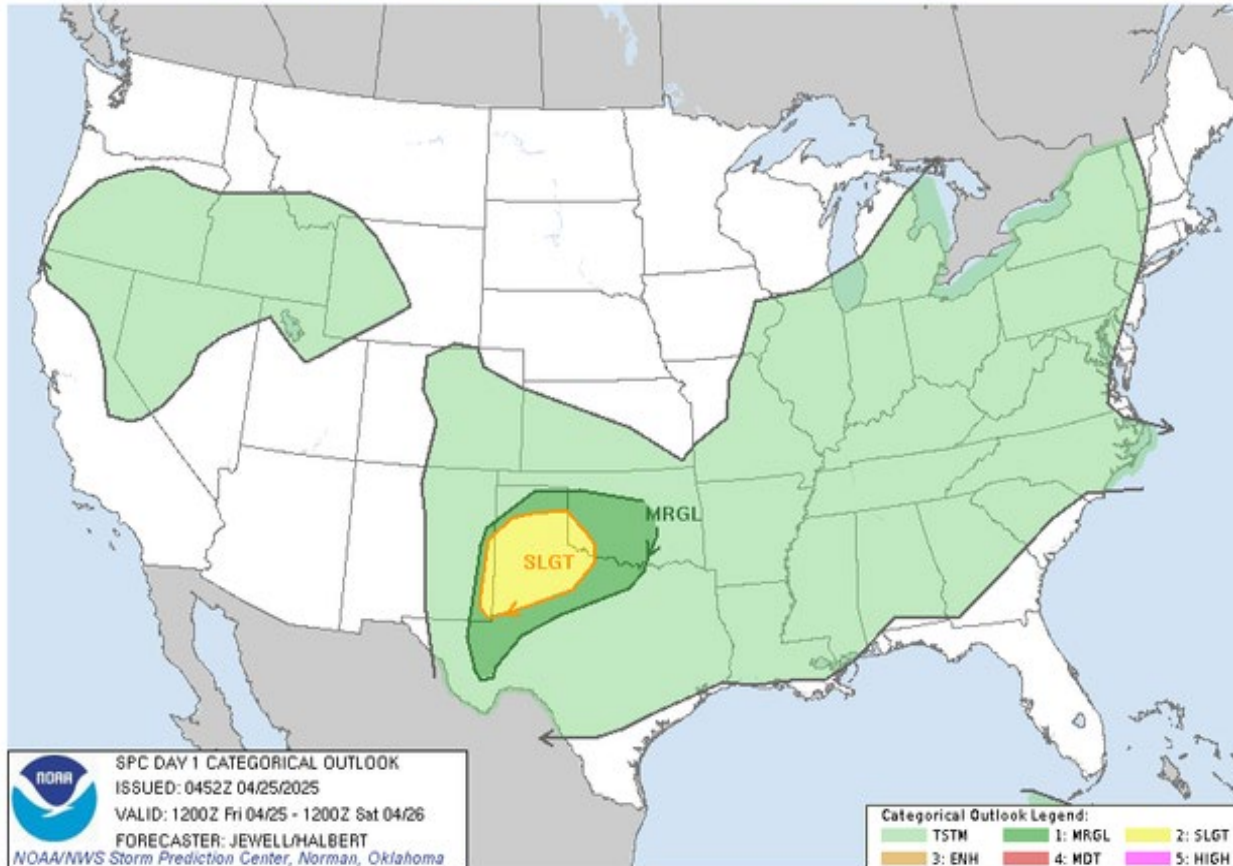


Risk For Severe Weather This Evening

April 25, 2025

4:00 AM

There is a marginal to slight risk of severe storms from SE NM to the northwestern Basin.



National Weather Service
Midland/Odessa, TX

Severe thunderstorms will be possible again this afternoon and evening from southeastern New Mexico across the northern and western Permian Basin. Large hail and strong winds will be the main threats.

Weather Advisory/Statement/Watch/Warning Issued

DATE	WARNING TYPE	LOCATION
04/24/25	Airport Weather Warning	Dallas, Tarrant, and Travis Counties
04/24/25	Flash Flood Warning	Crosby, Erath, Garza, Hood, Johnson, Kent, Motley, Navarro, and Somervell Counties
04/24/25	Flood Warning	Angelina, Comanche, Denton, Houston, Jack, Nacogdoches, Navarro, Newton, Orange, Polk, Trinity, Tyler, and Wise Counties
04/24/25	Severe Thunderstorm Warning	Andrews, Bell, Borden, Bosque, Brewster, Briscoe, Brown, Carson, Cherokee, Coryell, Crane, Crosby, Dallam, Dawson, Dickens, Ector, Falls, Floyd, Freestone, Gaines, Garza, Gray, Hall, Hamilton, Hansford, Hemphill, Hill, Houston, Hutchinson, Kent, Lampasas, Leon, Limestone, Martin, McLennan, Midland, Milam, Mills, Motley, Nacogdoches, Ochiltree, Panola, Pecos, Roberts, Robertson, Rusk, San Saba, Shelby, Swisher, Terrell, Ward, and Wheeler Counties
04/24/25	Special Marine Warning	Chambers, Galveston, and Harris Counties
04/24/25	Flood Watch	Newton and Orange Counties

Weather Advisory/Statement/Watch/Warning Issued

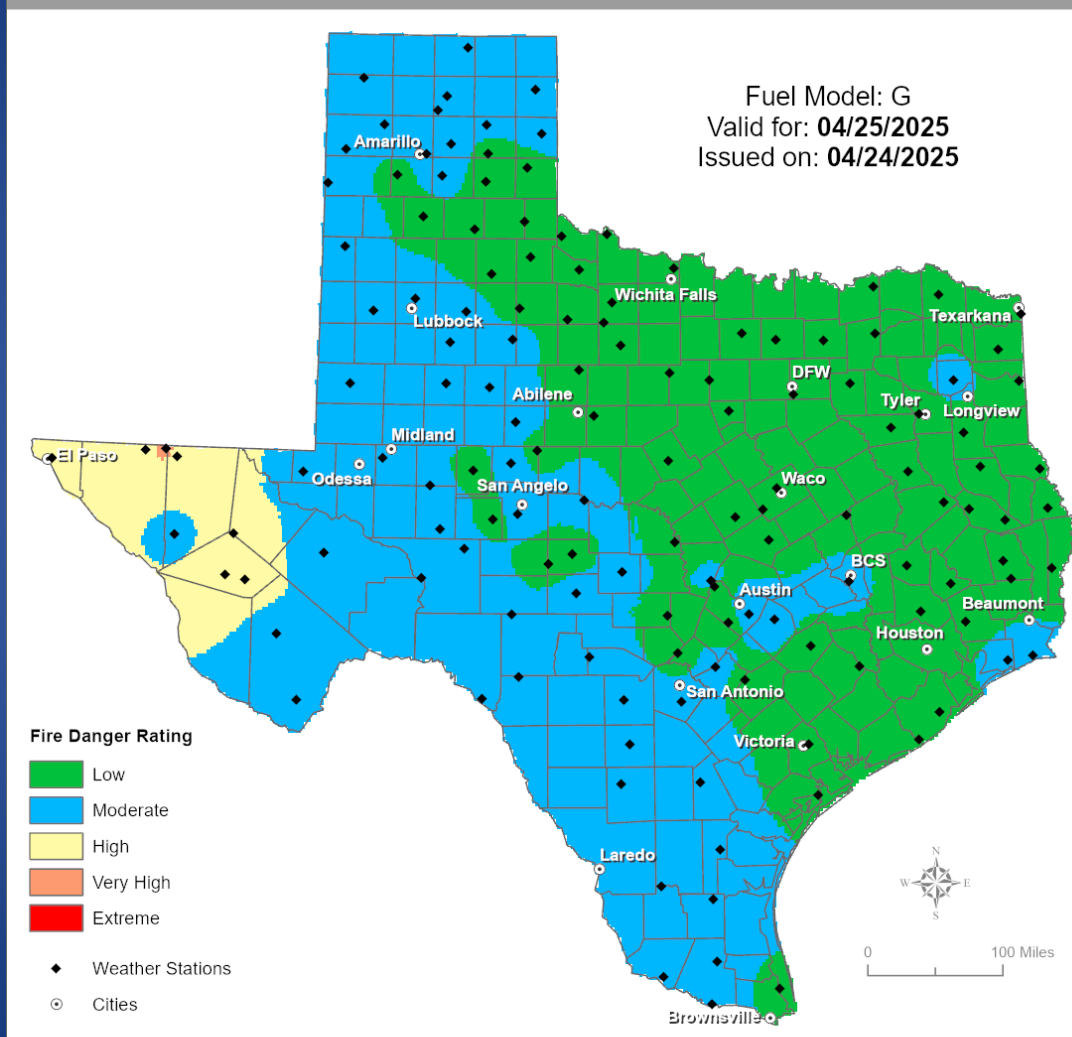
DATE	WARNING TYPE	LOCATION
04/24/25	Tornado Warning	Briscoe, Crosby, Dickens, Floyd, Garza, Hall, Hansford, Hemphill, Hutchinson, Kent, Motley, Pecos, and Roberts Counties
04/24/25	Flood Advisory	Bell, Brown, Callahan, Coke, Coleman, Comanche, Eastland, Hansford, McLennan, Motley, Navarro, Nolan, Ochiltree, Roberts, Runnels, San Saba, and Taylor Counties
04/24/25	Severe Thunderstorm Watch	Armstrong, Burnet, Carson, Collingsworth, Donley, Gray, Hemphill, Hutchinson, Lee, Panola, Roberts, Rusk, Sabine, Shelby, Wheeler, and Williamson Counties
04/24/25	Tornado Watch	Briscoe, Childress, Cottle, Crosby, Dickens, Floyd, Garza, Hale, Hall, Kent, King, Lubbock, Lynn, Motley, Stonewall, and Swisher Counties

Weather Advisory/Statement/Watch/Warning Issued

DATE	WARNING TYPE	LOCATION
04/24/25	Special Weather Statement	Anderson, Angelina, Bastrop, Bell, Bosque, Brazos, Brown, Burleson, Burnet, Callahan, Cherokee, Coleman, Comanche, Coryell, Crane, Eastland, Erath, Falls, Freestone, Grimes, Hamilton, Harrison, Houston, Jasper, Lee, Leon, Madison, Milam, Montgomery, Nacogdoches, Panola, Pecos, Robertson, Runnels, Rusk, San Augustine, San Jacinto, San Saba, Shelby, Taylor, Travis, Trinity, Tyler, Walker, Ward, Washington, and Williamson Counties
04/25/25	Severe Thunderstorm Warning	Hutchinson County
04/25/25	Special Weather Statement	Atascosa, Bastrop, Bexar, Caldwell, Collin, Comal, Delta, DeWitt, Fannin, Fayette, Gonzales, Grayson, Guadalupe, Hays, Hopkins, Hunt, Karnes, Lamar, Lavaca, Lee, Travis, Williamson, and Wilson Counties
04/25/25	Flood Warning	Angelina, Houston, Polk, Trinity, and Tyler Counties

Fire Danger Forecast

Forecast Fire Danger





Burn Ban

OUTDOOR BURN BANS

April 24, 2025

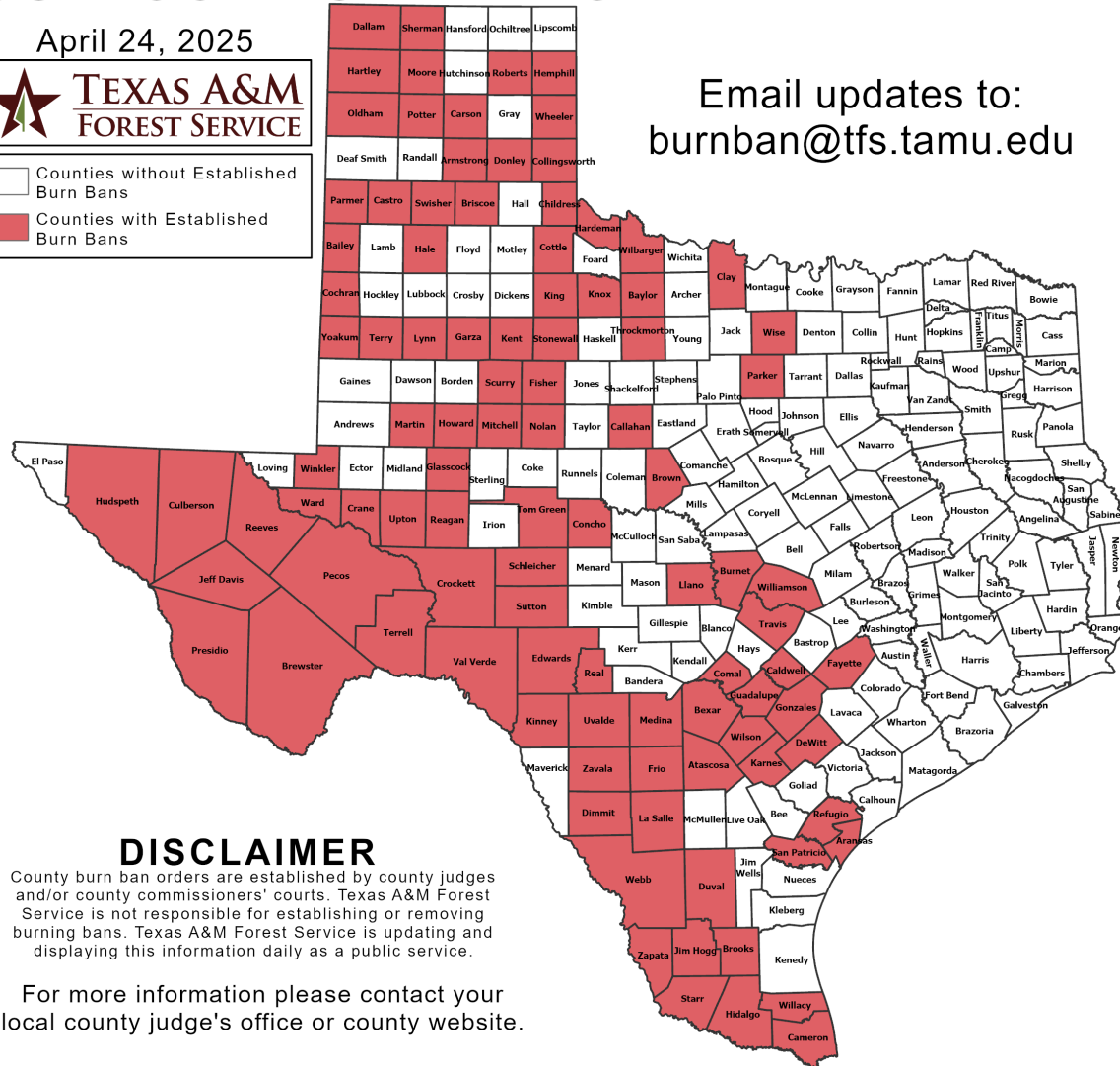


 Counties without Established Burn Bans
 Counties with Established Burn Bans

Email updates to:
burnban@tfs.tamu.edu

Counties with Burn Bans: 100

Aransas	Frio	Real
Armstrong	Garza	Reeves
Atascosa	Glasscock	Refugio
Bailey	Gonzales	Roberts
Baylor	Guadalupe	San Patricio
Bexar	Hale	Schleicher
Brewster	Hardeman	Scurry
Briscoe	Hartley	Sherman
Brooks	Hemphill	Starr
Brown	Hidalgo	Stonewall
Burnet	Howard	Sutton
Caldwell	Hudspeth	Swisher
Callahan	Jeff Davis	Terrell
Cameron	Jim Hogg	Terry
Carson	Karnes	Throckmorton
Castro	Kent	Tom Green
Childress	King	Travis
Clay	Kinney	Upton
Cochran	Knox	Uvalde
Collingsworth	La Salle	Val Verde
Comal	Llano	Ward
Concho	Lynn	Webb
Cottle	Martin	Wheeler
Crane	Medina	Wilbarger
Crockett	Mitchell	Willacy
Culberson	Moore	Williamson
Dallam	Nolan	Wilson
DeWitt	Oldham	Winkler
Dimmit	Parker	Wise
Donley	Parmer	Yoakum
Duval	Pecos	Zapata
Edwards	Potter	Zavala
Fayette	Presidio	
Fisher	Reagan	



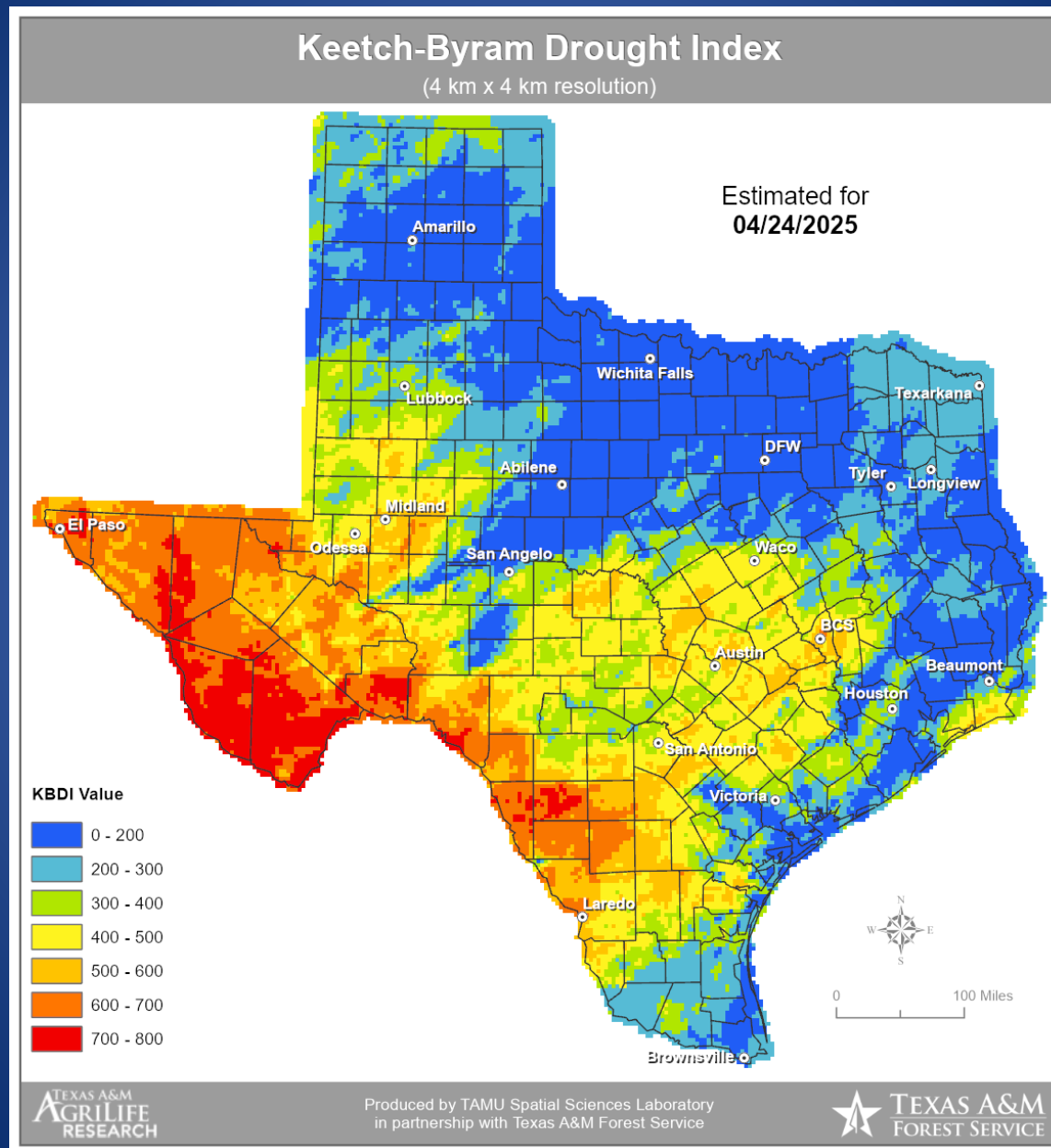
DISCLAIMER

County burn ban orders are established by county judges and/or county commissioners' courts. Texas A&M Forest Service is not responsible for establishing or removing burning bans. Texas A&M Forest Service is updating and displaying this information daily as a public service.

For more information please contact your local county judge's office or county website.

RED FLAG WARNINGS: www.weather.gov
 Additional map formats available at <https://tfsweb.tamu.edu/Burnbans/>

Keetch-Byram Drought Index

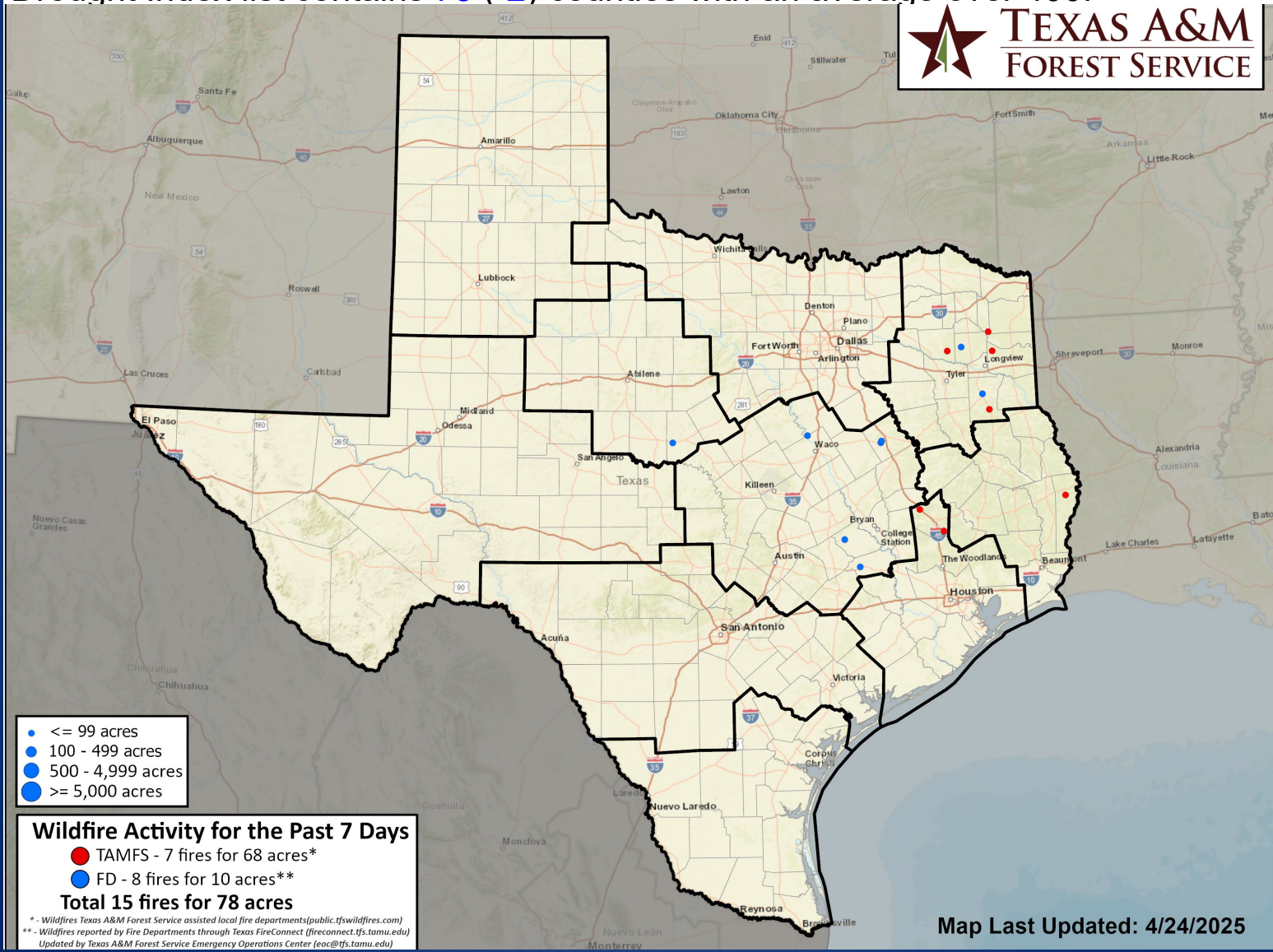


Fire Weather Warnings/Watches/Statements

DATE	WARNING TYPE	LOCATION
04/24/25	Fire Weather Watch	El Paso County

Fire Activity (*Last 24 Hours)

Report of 321 (No Change) fires and 74,734 (No Change) acres have been burned this year. There are 100 (-4) counties with burn bans. The Keetch–Byram Drought Index list contains 73 (-2) counties with an average over 400.



- ≤ 99 acres
- 100 - 499 acres
- 500 - 4,999 acres
- ≥ 5,000 acres

Wildfire Activity for the Past 7 Days

● TAMFS - 7 fires for 68 acres*

● FD - 8 fires for 10 acres**

Total 15 fires for 78 acres

* - Wildfires Texas A&M Forest Service assisted local fire departments(public.tfwildfires.com)

** - Wildfires reported by Fire Departments through Texas FireConnect (fireconnect.tfs.tamu.edu)

Updated by Texas A&M Forest Service Emergency Operations Center (eoc@tfs.tamu.edu)

Map Last Updated: 4/24/2025

Training

Dates		TITLE	COURSE	LOCATION
04/18/25	04/27/25	Community Emergency Response Team Basic Training	G-317	Socorro
04/22/25	04/25/25	NIMS ICS All-Hazards Operations Section Chief Course	L-958	Humble
04/23/25	04/25/25	Intermediate Incident Command System for Expanding Incidents	G-300	Corpus Christi
04/23/25	04/25/25	Intermediate Incident Command System for Expanding Incidents	G-300	Houston
04/23/25	04/25/25	Public Information Basics	L-105	Wichita Falls
04/23/25	04/25/25	Disaster Accounting Basics Train the Trainer	T-ACC600	Austin
04/24/25	04/25/25	Advanced Incident Command System for Complex Incidents	G-400	Conroe

Statewide Significant Events

DATES		LOCATION	EVENT
04/05/25	04/27/25	Dallas	Lone Star Classic
04/21/25	04/27/25	Arlington	Major Concert Hold AT&T
04/22/25	04/28/25	Arlington	Heart of Texas Showcase - AT&T
04/24/25	05/04/25	San Antonio	Fiesta Fiesta
04/24/25	04/28/25	San Antonio	A Night In Old San Antonio