

# Texas Division of Emergency Management Texas State Operations Center

## Situation Awareness Brief



**Monday, April 28<sup>th</sup>, 2025**  
**As of 0900 CDT**

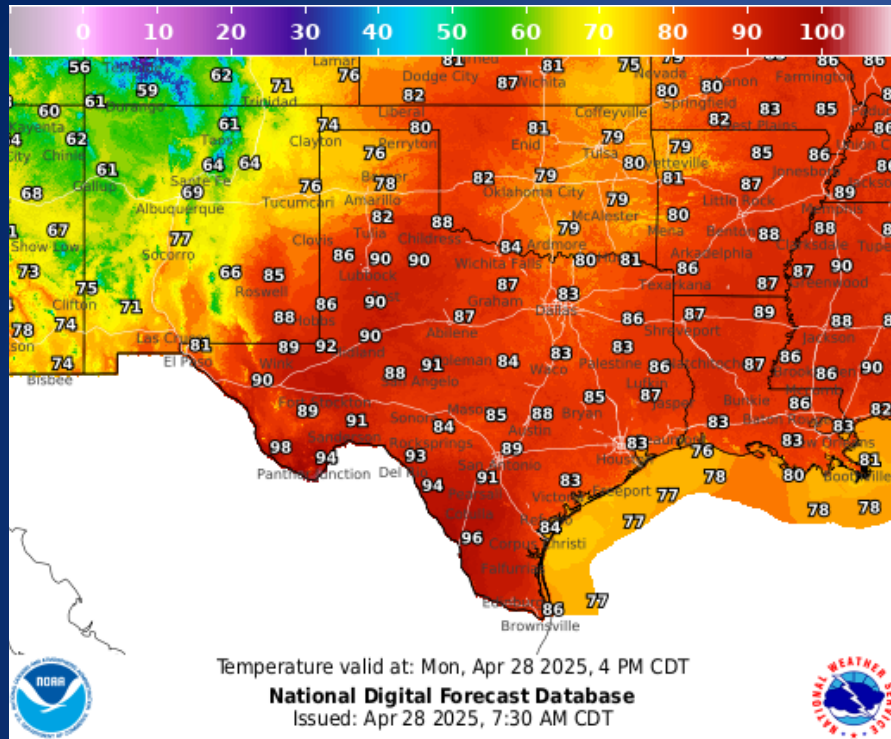
# Incidents Reported to the State Operations Center (last 24 hours)

DATE	SUBJECT	LOCATION
04/27/25	Initial Report of a Power Outage	Lee County
04/27/25	Final Report of a Power Outage	Lee County
04/28/25	Initial Report of a Road Closure (SH-35)	Refugio County
04/28/25	Final Report of a Road Closure (SH-35)	Refugio County

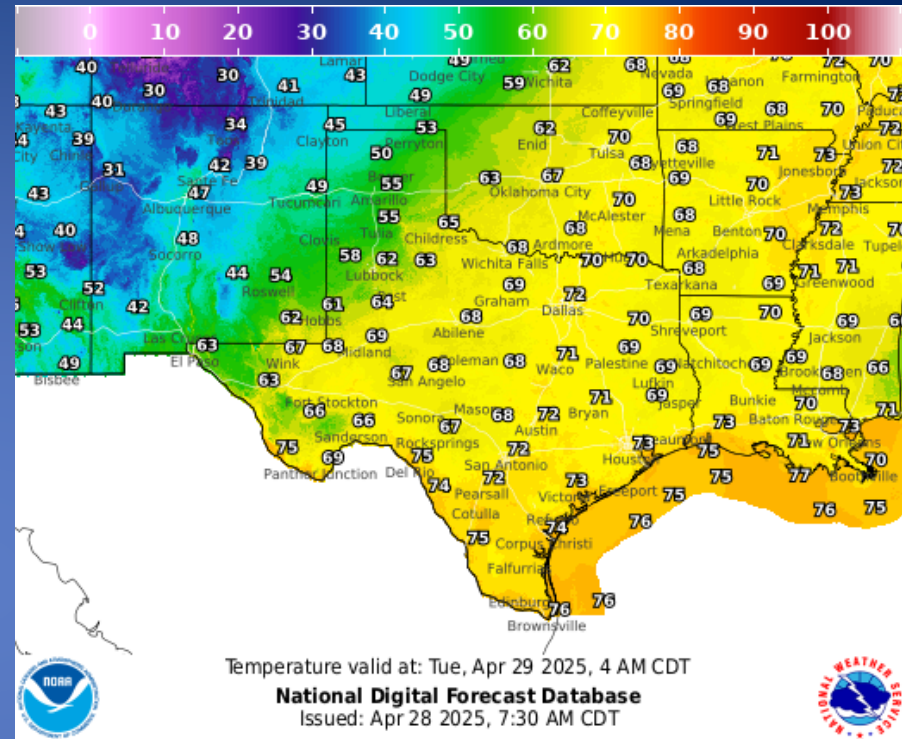
## Informational Products Distributed by the State Operations Center

DATE	SUBJECT
04/27/25	NWS Amarillo: Apr 27 Severe Weather Potential Briefing
04/27/25	NWS Norman, OK: Severe Weather & Flooding Update
04/27/25	NWS El Paso, TX/Santa Teresa, NM: EPZ Weather Hazards Outlook Mon 4/28/2025
04/28/25	Daily NWS Threat Brief for FEMA Region 6

# Weather Forecast



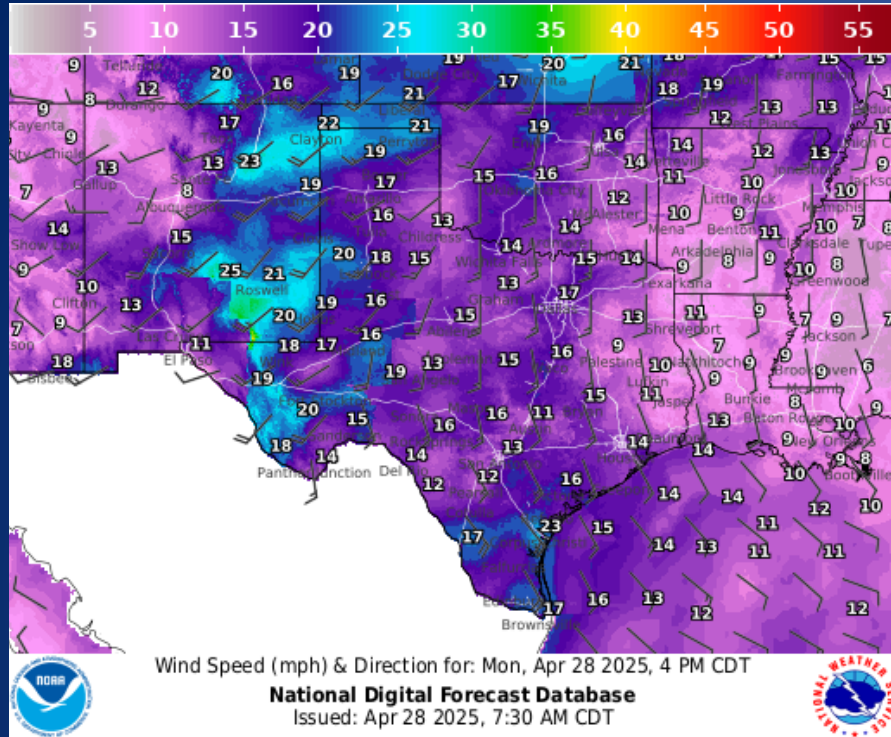
## Highs



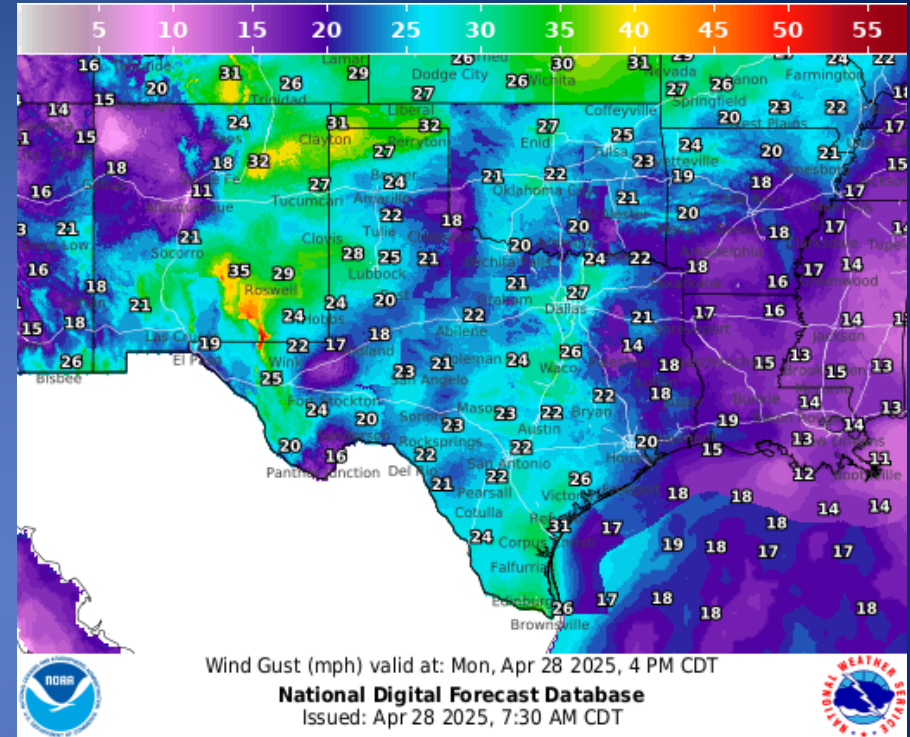
## Lows



# Weather Forecast

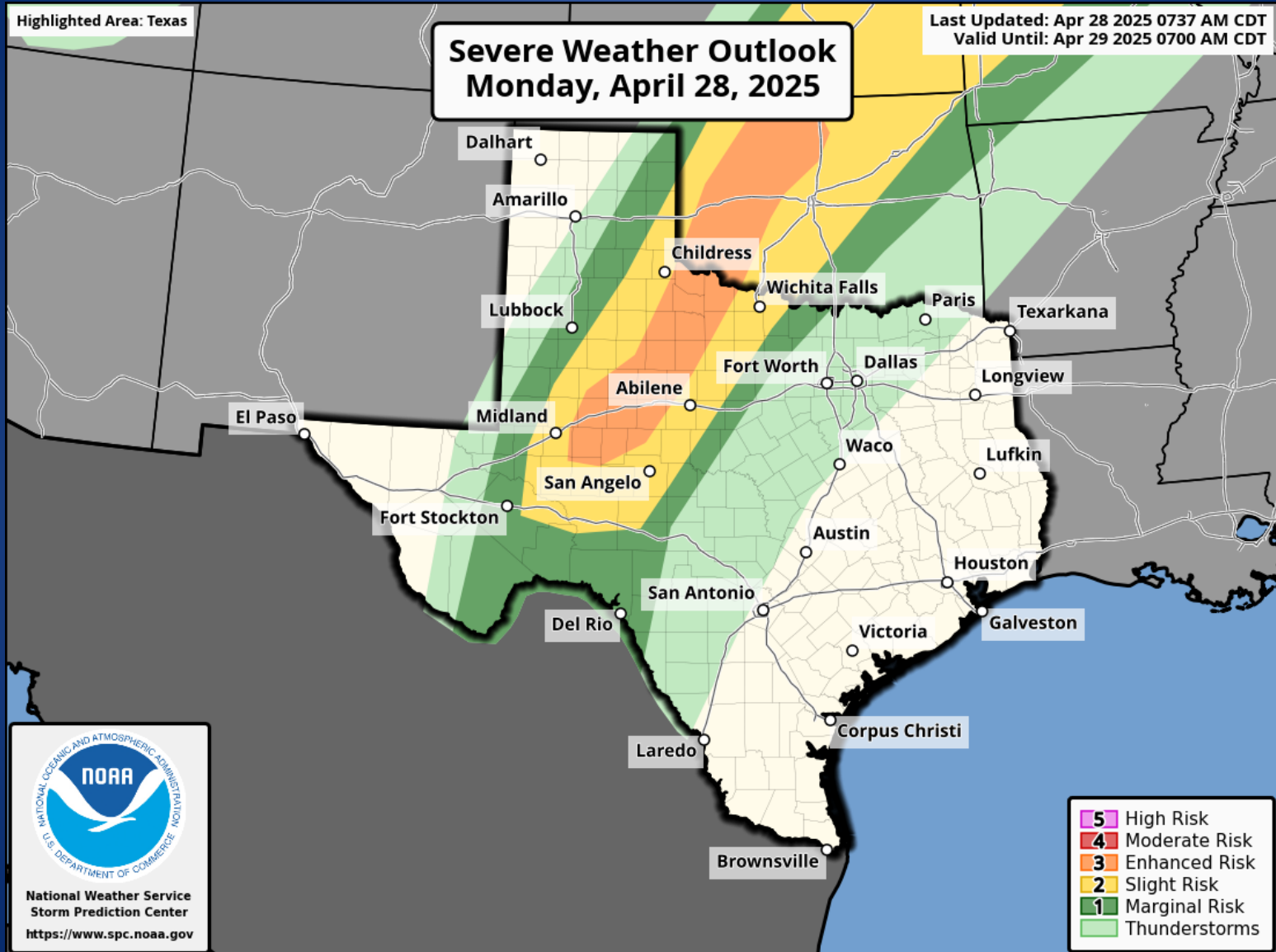


## Wind Speeds



## Gusts

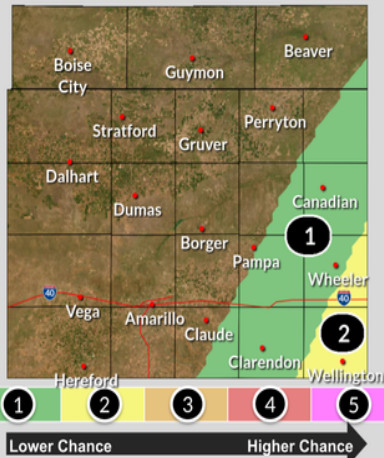
# Hazardous Weather





# Hazardous Weather

## Severe Storm Potential Today

Updated:  
Mon Apr 28, 2025 3:03 AM




### Potential Hazards

 Ping Pong Ball (1.5")  
 60 mph  
 Very Low

### Timing

 Late Afternoon - Evening

### What You Should Do

 Keep up to date with changes to the forecast

National Weather Service | Amarillo Follow Us: @NWSAmarillo

Severe thunderstorms will be possible mainly across the southeast Texas Panhandle late this afternoon and early this evening. Large hail and damaging winds will be the main threats. However, a tornado can not be ruled out.


## Monday Evening Storm Potential

Weather Forecast Office  
Fort Worth, TX  
Issued April 28, 2025 5:17 AM CT

Scattered showers and storms will move into western and northern North Texas on Monday evening. A storm or two could get strong or severe with hail and high winds.

 Monday Evening  
Timing

 Northwestern North Texas

 A storm or two could become severe with large hail and damaging winds



NWSFortWorth

weather.gov/fortworth

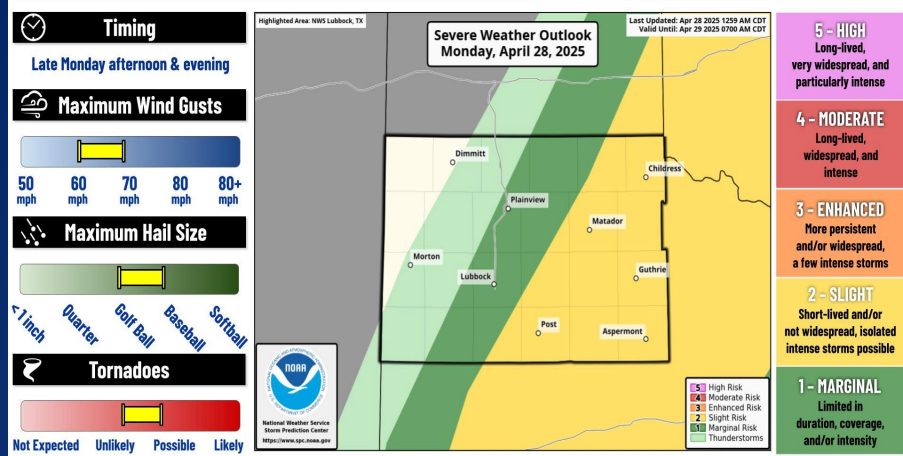
Mostly cloudy skies but warm conditions are expected today with highs in the 80s. Widely scattered storms will spread into northwest North Texas on Monday evening, and a few storms could be severe with large hail and damaging winds.



# Hazardous Weather

## Severe Weather Outlook: Monday, April 28th

weather.gov/Lubbock  
Updated: Mon Apr 28, 2025 3:09 AM



NATIONAL WEATHER SERVICE LUBBOCK, TX

Follow: X @NWSLubbock

A dryline will return on Monday afternoon leading to warm temperatures and increased chances of storms, especially off the Caprock especially late this afternoon. Some storms will become severe with large hail, damaging winds, and possibly tornadoes.



## Elevated Fire Danger Today

April 28, 2025

3:41 AM

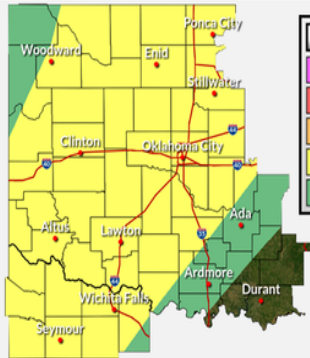


Warm, dry conditions, and breezy southwesterly winds this afternoon will elevate fire danger across much of southeastern New Mexico down into the Big Bend. Avoid any unnecessary burning and report fires immediately!

# Hazardous Weather

## Monday Severe Thunderstorm Risk

April 28, 2025  
3:12 AM



### Timing

4 PM into Tuesday Morning



### Hazards



#### Tornado Potential

Very Low Low Medium High



#### Maximum Hail Size

Penny Quarter Golf Ball Baseball Softball



#### Maximum Wind Speed

<50 mph 60 mph 70 mph 80+ mph



### What to Do

- Have multiple ways to receive warnings.
- Have a severe weather safety plan ready.
- Check back for updates to the forecast.



National Weather Service | Norman, Oklahoma



@NWSNorman

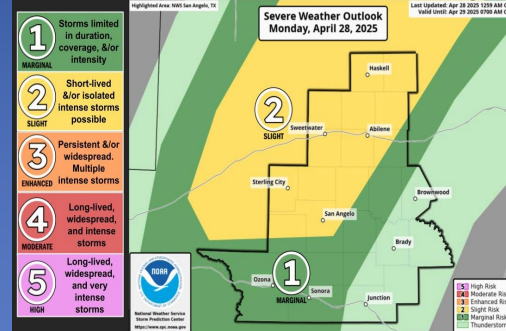


weather.gov/norman

Scattered severe thunderstorms are expected from Monday evening into Tuesday morning.

## Severe Thunderstorm Outlook Today

Highest Local Risk: **Slight** (Risk Level 2 out of 5)



A few severe thunderstorms are possible across mainly the Big Country and Concho Valley late this afternoon and tonight. Very large hail, damaging winds and isolated tornadoes are the main hazards.



4 PM to 2 AM.

### Potential Hazards:



Very Large Hail  
(Around 2.5" Diameter)



Damaging Winds  
(60-70 MPH)



Isolated  
Tornadoes



National Weather Service - San Angelo

weather.gov/SJT

Updated: Mon Apr 28, 2025 3:19 AM

A few severe storms are possible this afternoon and tonight across mainly the Big Country and Concho Valley. The rest of the area south and east of the slight risk may see an isolated severe storm or two. Be sure you have at least two ways to receive warnings!

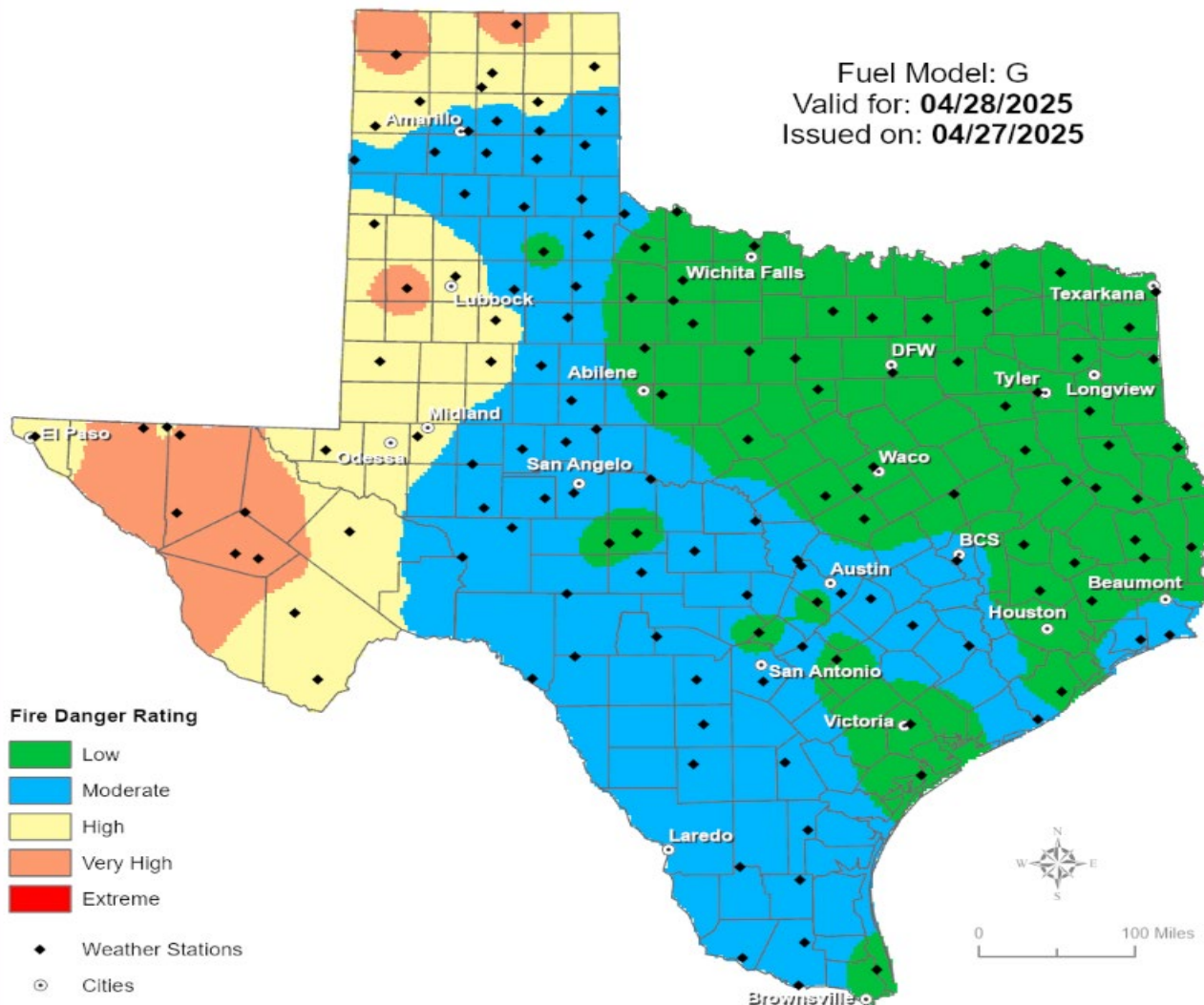


# Weather Advisory/Statement/Watch/Warning Issued

DATE	WARNING TYPE	LOCATION
04/27/25	Flood Advisory	Clay, Wichita and Wilbarger Counties
04/27/25	Dust Storm Warning	El Paso and Hudspeth Counties
04/27/25	Flood Warning	Wilbarger County
04/27/25	Special Weather Statement	Crane, Hockley, Lubbock, Lynn, Pecos, Terry and Ward Counties
04/27/25	Severe Thunderstorm Warning	Crosby, Floyd, Hale, Hockley, Lubbock and Lynn Counties
04/27/28	Airport Weather Warning	Potter and Randall Counties
04/28/25	Flood Warning	Wilbarger County

# Fire Danger Forecast

## Forecast Fire Danger



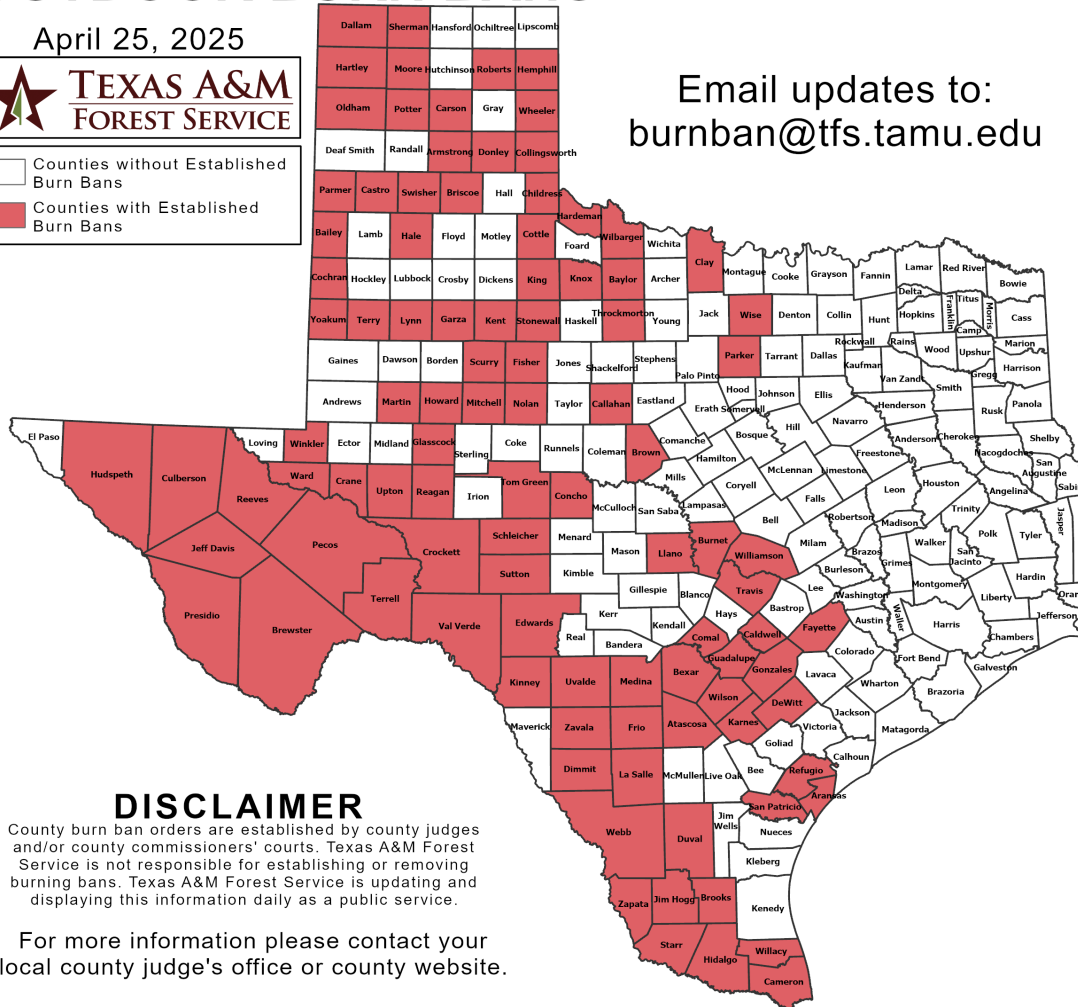
# Burn Ban

## OUTDOOR BURN BANS

April 25, 2025



Email updates to:  
[burnban@tfs.tamu.edu](mailto:burnban@tfs.tamu.edu)



### Counties with Burn Bans: 99

Aransas	Fisher	Presidio
Armstrong	Frio	Reagan
Atascosa	Garza	Reeves
Bailey	Glasscock	Refugio
Baylor	Gonzales	Roberts
Bexar	Guadalupe	San Patricio
Brewster	Hale	Schleicher
Briscoe	Hardeman	Scurry
Brooks	Hartley	Sherman
Brown	Hemphill	Starr
Burnet	Hidalgo	Stonewall
Caldwell	Howard	Sutton
Callahan	Hudspeth	Swisher
Cameron	Jeff Davis	Terrell
Carson	Jim Hogg	Terry
Castro	Karnes	Throckmorton
Childress	Kent	Tom Green
Clay	King	Travis
Cochran	Kinney	Upton
Collingsworth	Knox	Uvalde
Comal	La Salle	Val Verde
Concho	Llano	Ward
Cottle	Lynn	Webb
Crane	Martin	Wheeler
Crockett	Medina	Wilbarger
Culberson	Mitchell	Willacy
Dallam	Moore	Williamson
DeWitt	Nolan	Wilson
Dimmit	Oldham	Winkler
Donley	Parker	Wise
Duval	Parmer	Yoakum
Edwards	Pecos	Zapata
Fayette	Potter	Zavala

### DISCLAIMER

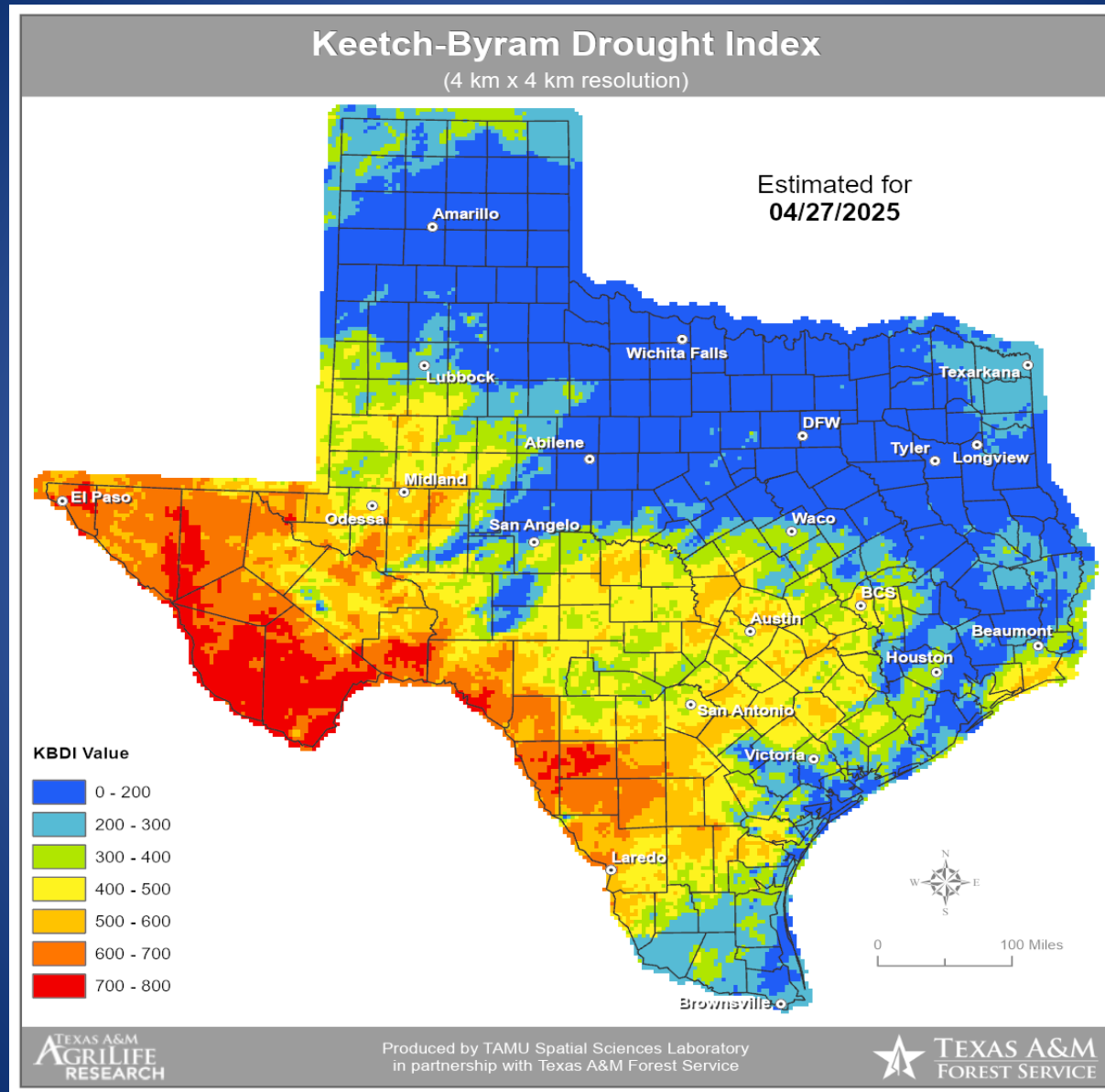
County burn ban orders are established by county judges and/or county commissioners' courts. Texas A&M Forest Service is not responsible for establishing or removing burning bans. Texas A&M Forest Service is updating and displaying this information daily as a public service.

For more information please contact your local county judge's office or county website.

RED FLAG WARNINGS: [www.weather.gov](http://www.weather.gov)  
Additional map formats available at <https://tfsweb.tamu.edu/Burnbans/>

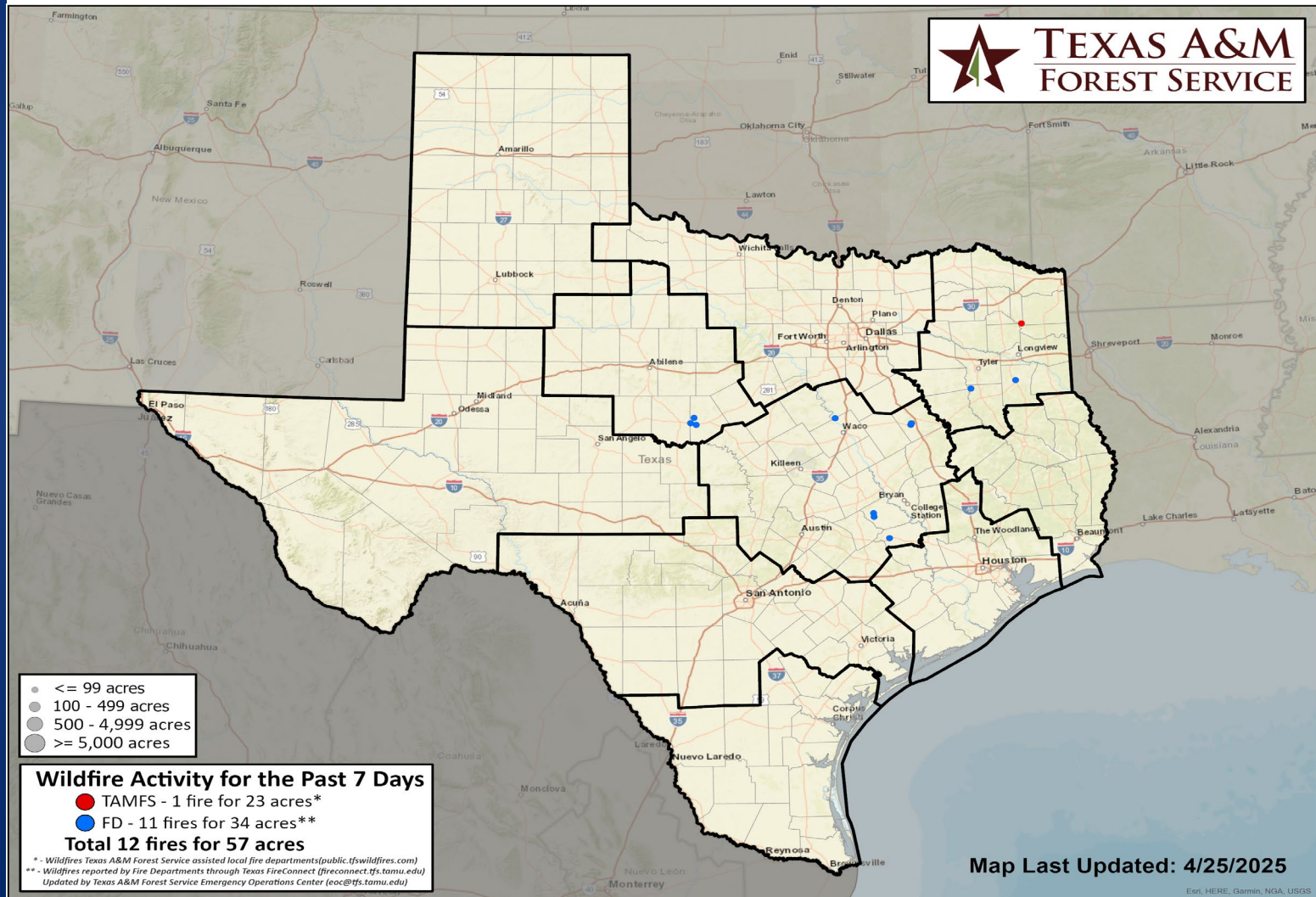


# Keetch-Byram Drought Index



# Fire Activity (\*Last 24 Hours)

Report of 321 (No Change) fires and 74,734 (No Change) acres have been burned this year. There are 99 (No Change) counties with burn bans. The Keetch–Byram Drought Index list contains 70 (+2) counties with an average over 400.



# Training

Dates		TITLE	COURSE	LOCATION
04/28/25	05/02/25	Advanced Public Information Officer	E-388	Louretta Spring
04/28/25	04/30/25	Intermediate Incident Command System for Expanding Incidents	G-300	Bastrop Houston
04/28/25	04/30/25	Community Emergency Response Team Basic Training	G-317	Austin
04/28/25	05/02/25	All-Hazards Incident Management Team	O-305	Amarillo

# Statewide Significant Events

DATES		LOCATION	EVENT
04/22/25	04/28/25	Arlington	Heart of Texas Showcase - AT&T
04/24/25	05/04/25	San Antonio	Fiesta Fiesta
04/24/25	04/28/25	San Antonio	A Night In Old San Antonio
04/26/25	04/30/25	San Antonio	Fiesta De Los Reyes
04/28/25	05/04/25	McKinney	CJ Cup Byron Nelson
04/28/25	04/28/25	Houston	MLB:: 2025 Houston Astros Game 16
04/28/25	04/28/25	Arlington	MLB: 2025 Texas Rangers Game 14



# Exercises

DATES		LOCATION	TYPE: EXERCISE NAME
04/29/25	04/29/25	Pearland	Tabletop: Pearland STEAR Evacuation Exercise