

Texas Division of Emergency Management Texas State Operations Center

Situation Awareness Brief



Thursday, May 1st, 2025
As of 0900 CDT

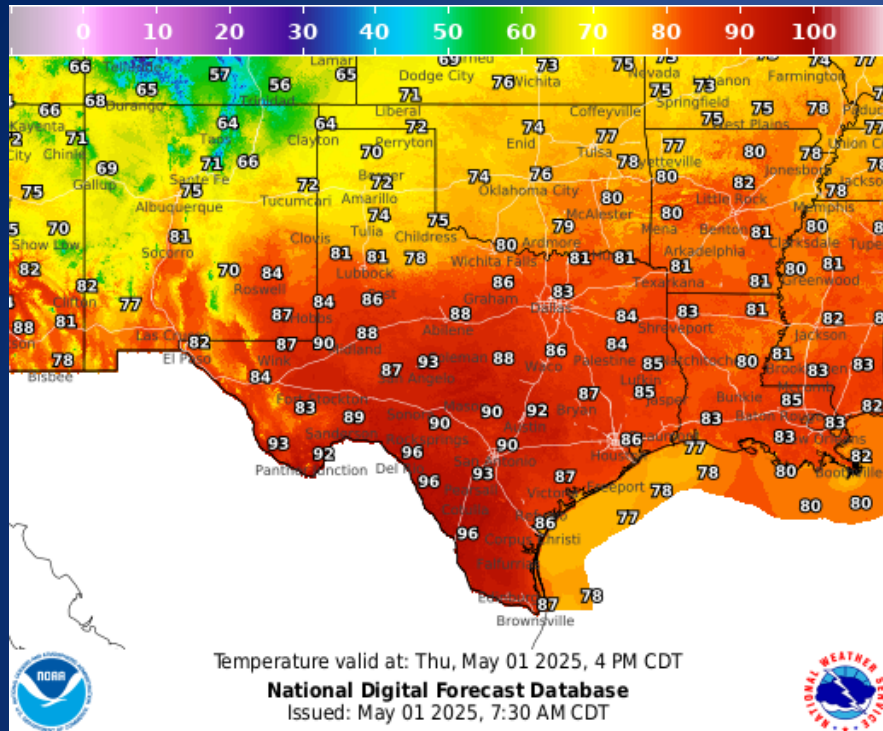
Incidents Reported to the State Operations Center (last 24 hours)

DATE	SUBJECT	LOCATION
04/30/25	Initial Report of a Road Closure (US 83)	Dimmit County
04/30/25	Initial and Final Report of a Power Outage	DeWitt and Lavaca Counties
04/30/25	Initial and Final Report of Tornado Damage	Baylor County
04/30/25	Initial Report of a Boil Water Notice	Comal County
04/30/25	Initial Report of a Natural Gas Leak and Evacuation	Bell County
04/30/25	Final Report of the Road Closure (US 83)	Dimmit County
04/30/25	Final Report of the Natural Gas Leak and Evacuation	Bell County
04/30/25	Initial Report of Storm Damage	Atascosa County

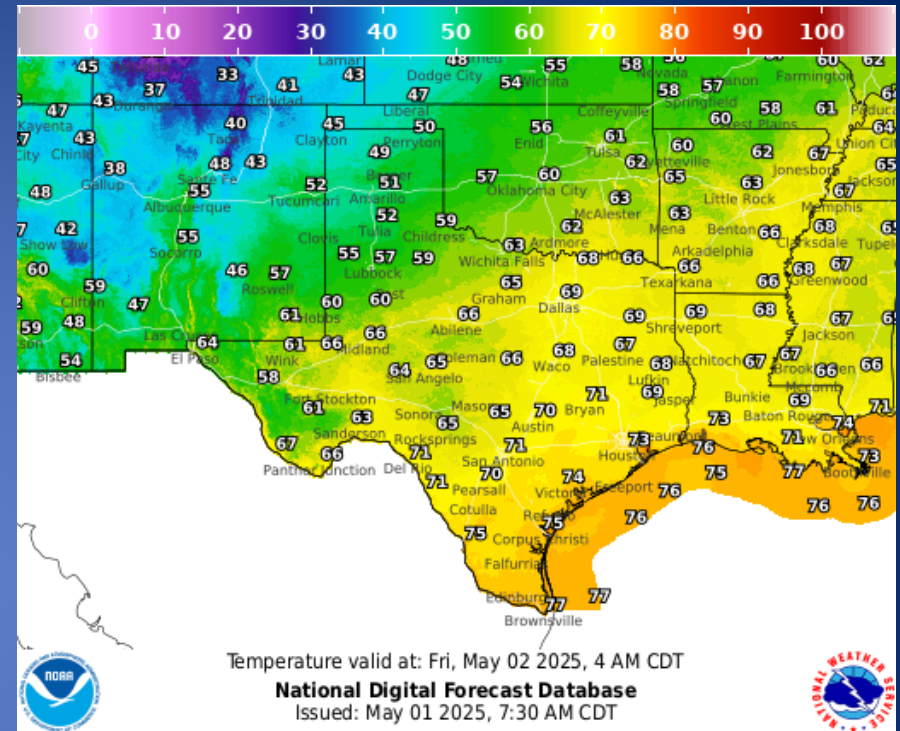
Informational Products Distributed by the State Operations Center

DATE	SUBJECT
04/30/25	NWS Austin/San Antonio: Weather Update
04/30/25	NWS Amarillo: April 30 Severe Thunderstorms Weather Briefing
04/30/25	NWS Brownsville: Heavy Rain Potential this Weekend
04/30/25	NWS Lake Charles: Decision Support Packet: Severe Storm Chances Tonight – Thursday
04/30/25	NWS Lake Charles, LA: Afternoon Severe Weather Update
05/01/25	NWS Austin/San Antonio: Severe and Heavy Rain Threat Today thru Friday
05/01/25	NWS El Paso, TX/Santa Teresa, NM: Hazards Outlook

Weather Forecast

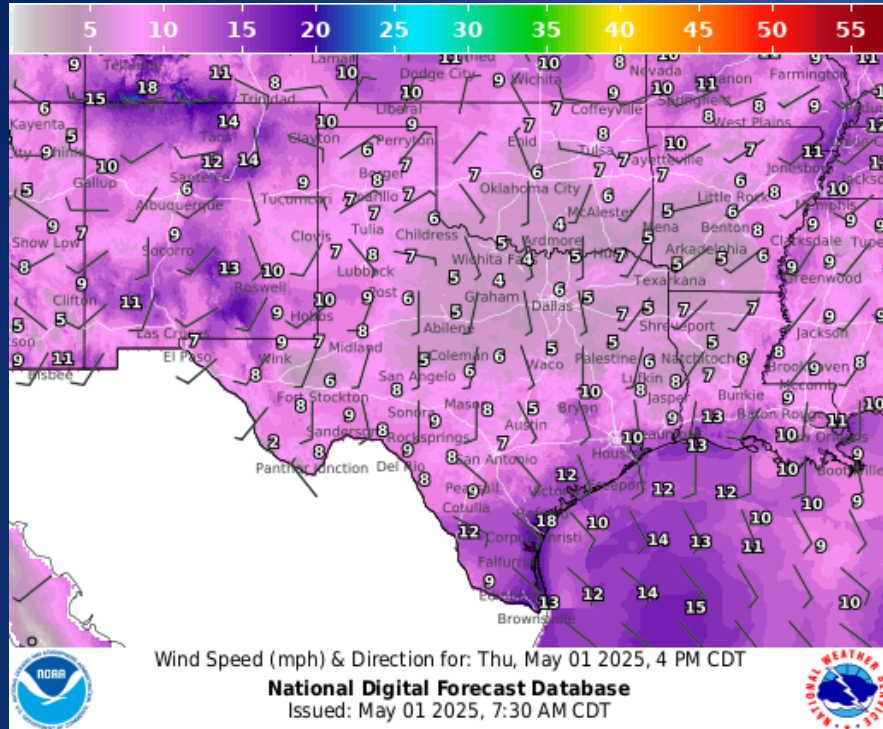


Highs

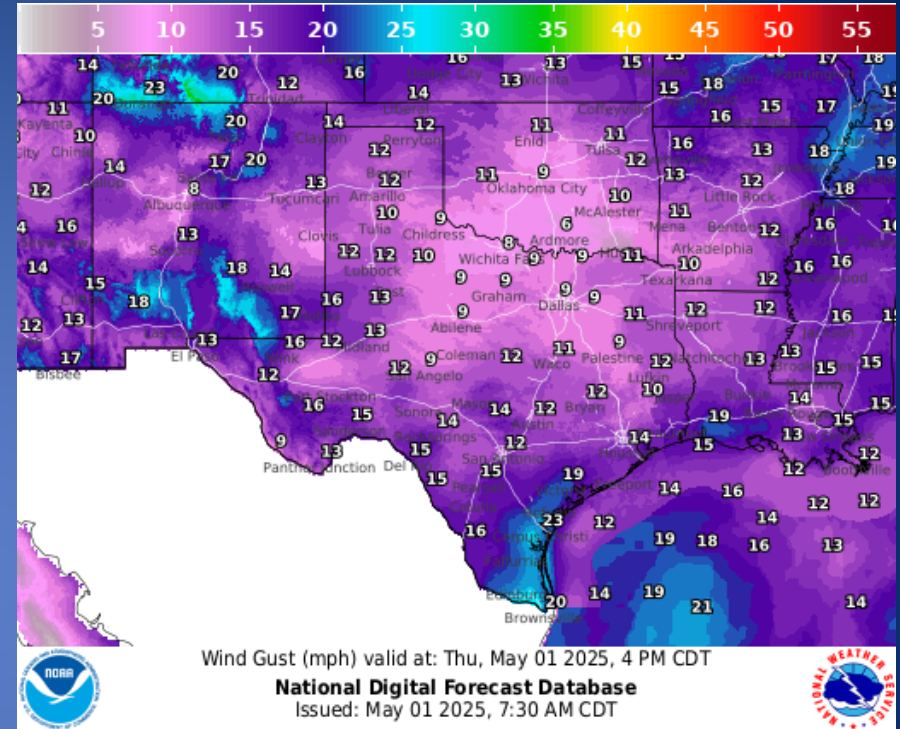


Lows

Weather Forecast

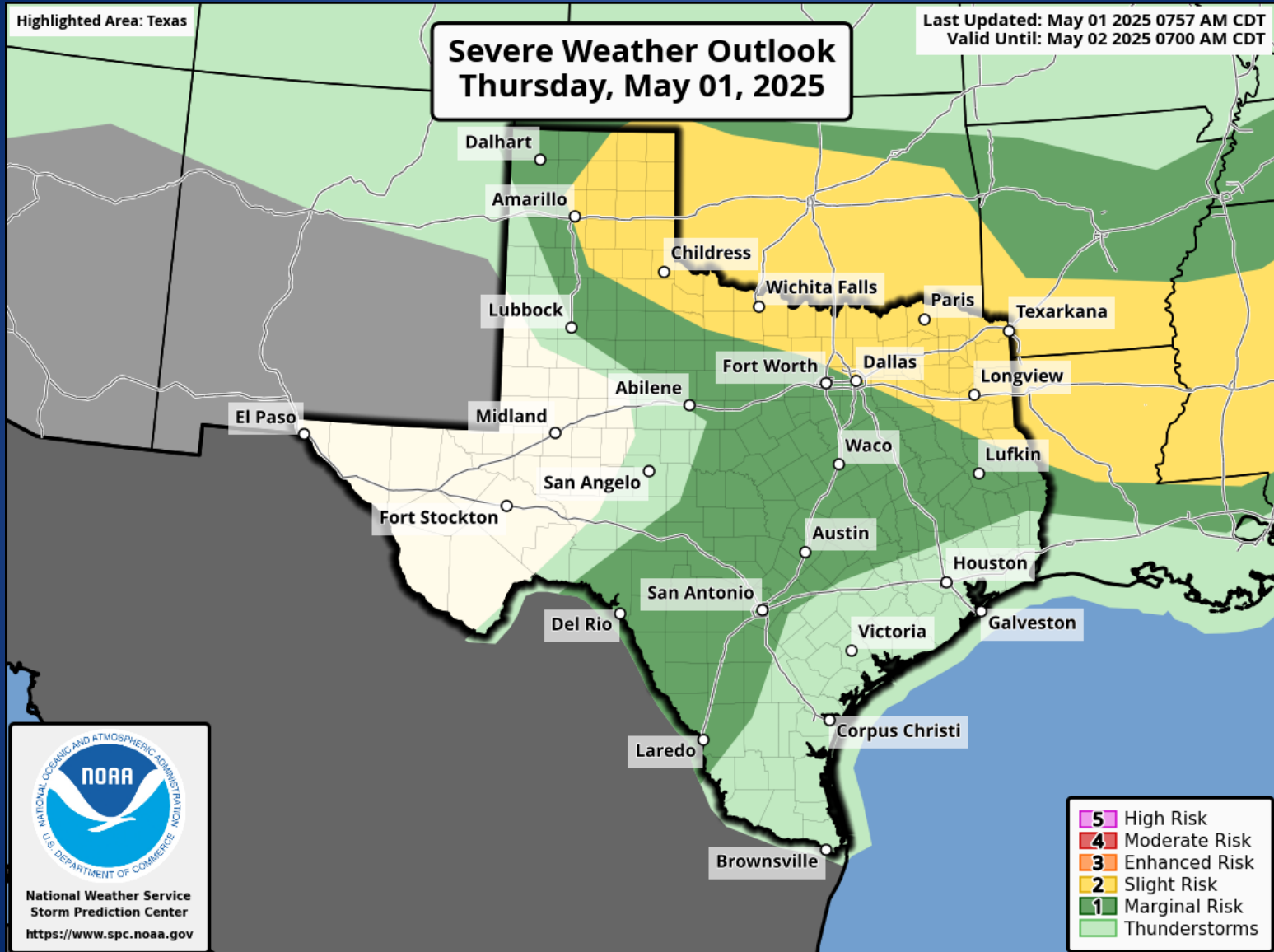


Wind Speeds



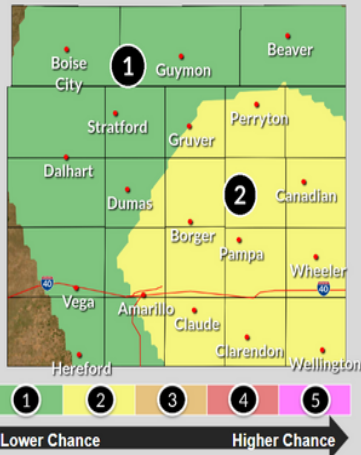
Gusts

Hazardous Weather



Hazardous Weather

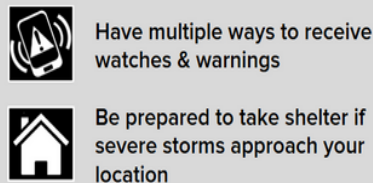
Severe Storm Chances This Afternoon & Evening



Potential Hazards



What You Should Do



National Weather Service Amarillo

Follow Us: @NWSAmarillo



Updated: Thu May 01, 2025 3:33 AM

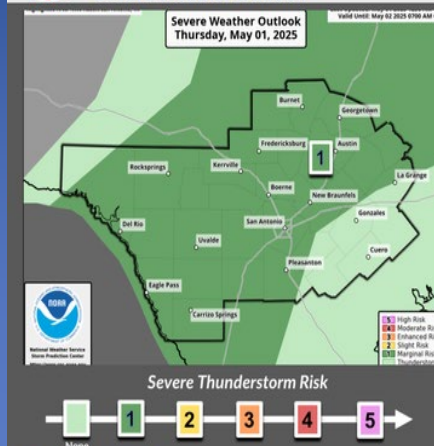
Severe thunderstorms are possible across the combined Panhandles this afternoon, with best chances currently focused in the Central and Eastern Panhandles. At this time, potential is present for hail up to golf ball sized (1.75 inches) with wind gusts upward of 70 mph. Make sure to have a way to receive weather warnings and check back with us for more updates.



Isolated Severe Storms This Afternoon/Evening

Issued: May 1, 2025
4:05 AM

Severe Weather Outlook



Threats



LARGE
HAIL



DAMAGING
WINDS



ISOLATED
TORNADO

Timing

5pm - 12am

What to Do?



BE READY
TO SHELTER
INDOORS IF
STORMS
APPROACH



OUTDOOR
PLANS?
STAY
WEATHER
AWARE!



HAVE
MULTIPLE
WAYS TO
RECEIVE
WARNINGS

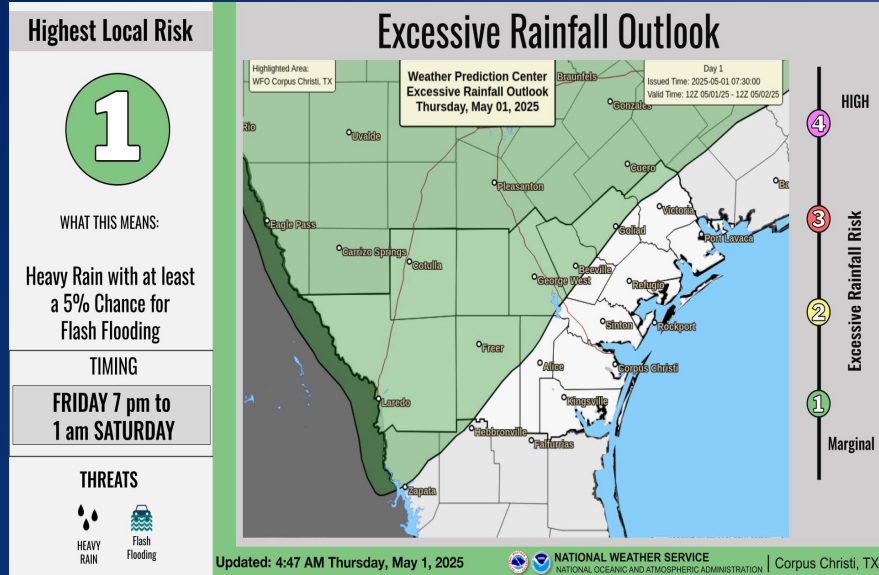


National Oceanic and
Atmospheric Administration
U.S. Department of Commerce

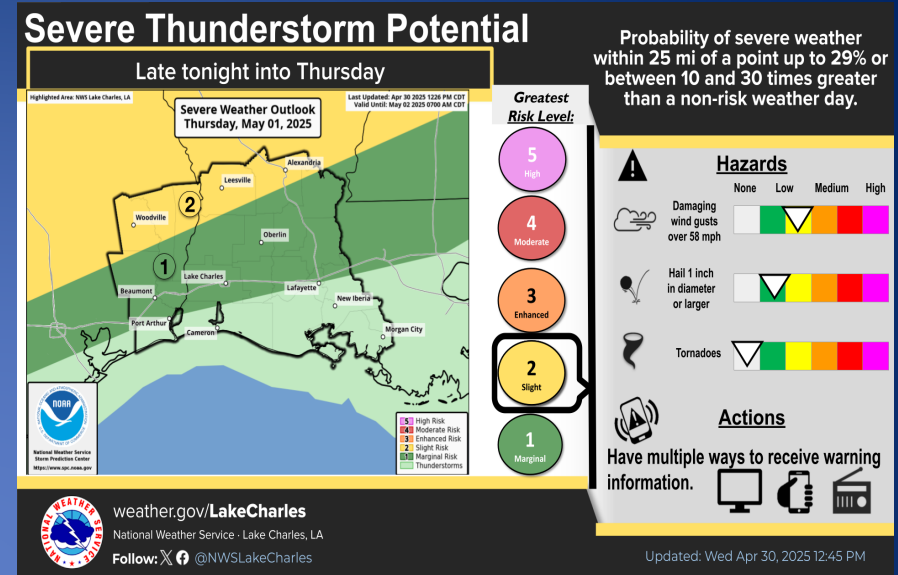
National Weather Service
Austin/San Antonio, TX

There is another chance of isolated severe storms over parts of South-central Texas this afternoon and this evening. The strongest storms should be mainly west of Highway 281.

Hazardous Weather



A Marginal Excessive Rainfall Outlook has been issued by the Weather Prediction Center (WPC) for today through early Saturday across much of South Texas. Heavy or multiple rounds of rainfall may result in flash flooding. Don't try to enter flood waters, plan an alternate route. Turn around don't drown!

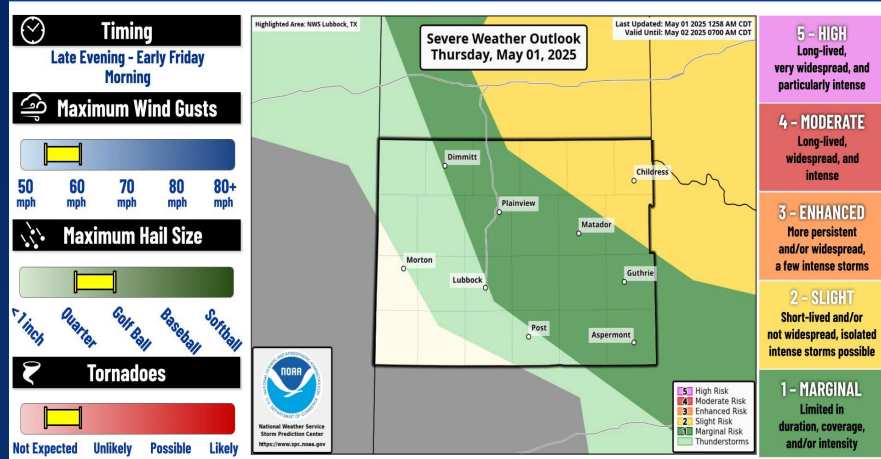


The remnants of an overnight MCS will bring showers and thunderstorms early, followed by scattered showers and thunderstorms through the afternoon. The main concern with these storms, both in the morning and afternoon, will be damaging winds with a lesser threat of large damaging hail.

Hazardous Weather

Severe Weather Outlook: Thursday, May 1st

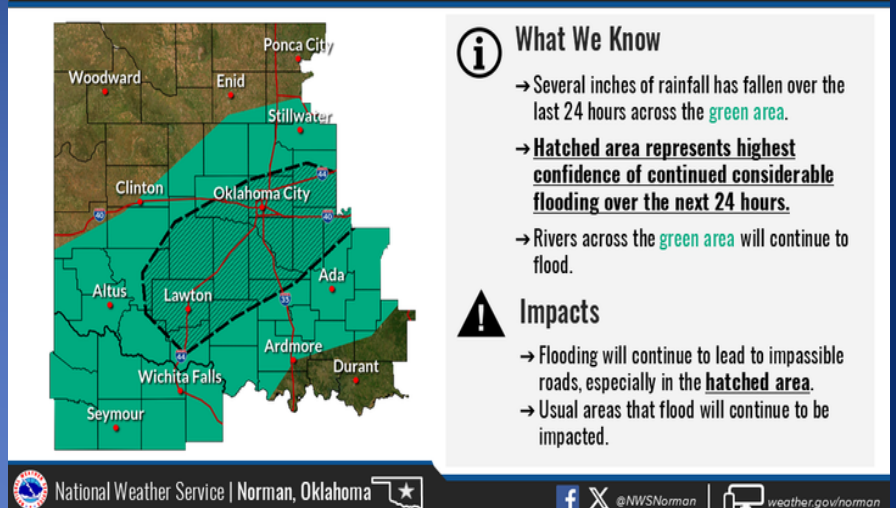
weather.gov/Lubbock
Updated: Thu May 01, 2025 2:21 AM



Scattered thunderstorms are expected tonight mainly in the far southeastern Texas Panhandle. Large hail and damaging winds are possible.

Continued Flooding Through Thursday

April 30, 2025
1:12 PM

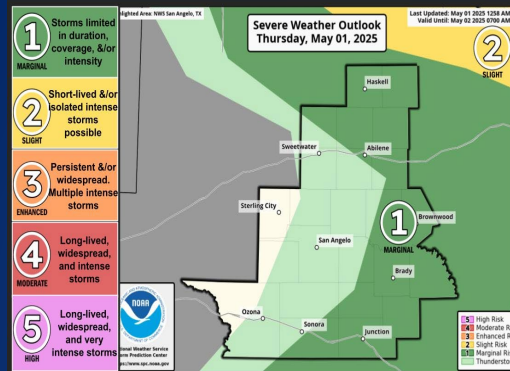


Continued flooding will impact much of the area through Thursday, even without additional rainfall. If you encounter a flooded road, turn around don't drown!

Hazardous Weather

Severe Thunderstorm Outlook Today

Highest Local Risk: Slight (Risk Level 1 out of 5)



i Isolated to scattered storm are possible this afternoon and overnight, mainly south of a Brownwood/Ozona line, and north of Interstate 20.

⌚ This afternoon and tonight.

Potential Hazards:



Large Hail
(Golf Ball)



Damaging Winds
(60-70 MPH)



Isolated
Tornado



National Weather Service - San Angelo
weather.gov/SJT

Updated: Thu May 01, 2025 3:23 AM

There is a chance for isolated to scattered thunderstorms this afternoon and tonight. Some of these storms could be strong to severe. The main concerns will be large hail and damaging winds. Be sure you have at least two ways to receive warnings!

Severe Weather Possible Today and Tomorrow

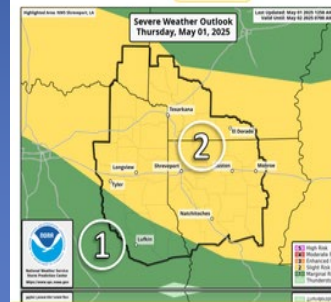
Have Multiple Ways to Get Severe Weather Warnings.

Latest info at weather.gov/shv

Near areawide scattered threat today, becoming more isolated tomorrow

Today's Severe Risk

Level: **2 of 5**



i Impacts

→ **Today:** Mainly damaging winds, and large hail, less risk for tornadoes

→ **Friday:** Damaging winds and large hail

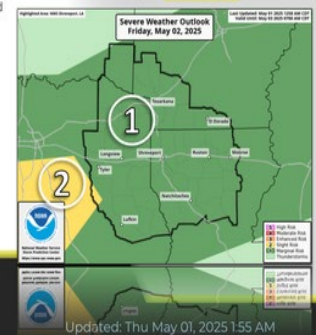
⌚ Timing

→ **Today:** Beginning this afternoon, continuing into the evening hours

→ **Friday:** Mid to late afternoon through the evening hours.

Friday's Severe Risk

Level: **2 of 5**



weather.gov/shv

National Weather Service - Shreveport, LA

Follow: @NWSShreveport

Scattered strong to severe thunderstorms will be possible today as diurnally driven convection begins to fire off this afternoon across the ArkLaTex, and to a less extensive extent, once again tomorrow afternoon. The primary threats with these storms will be damaging wind gusts and large hail.

Weather Advisory/Statement/Watch/Warning Issued

DATE	WARNING TYPE	LOCATION
04/30/25	Special Weather Statement	Archer, Borden, Bowie, Brazos, Brown, Burleson, Burnet, Camp, Cass, Cherokee, Coleman, Cooke, Crosby, Deaf Smith, Dawson, Dickens, Foard, Franklin, Grayson, Gregg, Grimes, Hardeman, Harrison, Hemphill, Houston, Howard, Jack, Jasper, Knox, Lee, Lipscomb, Madison, Marion, Martin, Montague, Montgomery, Morris, Nacogdoches, Ochiltree, Panola, Pecos, Polk, Randall, Red River, Roberts, Runnels, Rusk, San Jacinto, Scurry, Shelby, Smith, Terrell, Titus, Travis, Trinity, Tyler, Upshur, Walker, Washington, Wilbarger, Williamson, Wise and Wood Counties
04/30/25	Tornado Watch	Anderson, Angelina, Bell, Bowie, Brazos, Burleson, Camp, Cass, Cherokee, Delta, Ellis, Falls, Fannin, Franklin, Freestone, Gregg, Grimes, Harrison, Henderson, Hill, Hopkins, Houston, Hunt, Kaufman, Lamar, Leon, Limestone, Madison, Marion, McLennan, Milam, Morris, Nacogdoches, Navarro, Panola, Rains, Red River, Robertson, Rockwall, Rusk, Sabine, San Augustine, Shelby, Smith, Titus, Trinity, Upshur, Walker, Washington, Wood and Van Zandt Counties
04/30/25	Tornado Warning	Hill and Lamar Counties

Weather Advisory/Statement/Watch/Warning Issued

DATE	WARNING TYPE	LOCATION
04/30/25	Flash Flood Warning	Anderson, Archer, Baylor, Bell, Bowie, Camp, Cass, Cherokee, Clay, Collin, Cooke, Dallas, Denton, Ellis, Falls, Fannin, Foard, Freestone, Grayson, Gregg, Harrison, Henderson, Hill, Hood, Houston, Hunt, Jack, Johnson, Kaufman, Knox, Marion, McLennan, Montague, Morris, Navarro, Panola, Parker, Rusk, Smith, Somervell, Tarrant, Upshur, Wichita, Wilbarger, Wise, Wood and Van Zandt Counties
04/30/25	Flood Warning	Anderson, Angelina, Archer, Baylor, Cherokee, Clay, Collin, Cooke, Dallas, Denton, Franklin, Gregg, Harrison, Henderson, Houston, Hunt, Jack, Knox, Marion, Nacogdoches, Montague, Morris, Navarro, Red River, Rockwall, Shackelford, Smith, Tarrant, Throckmorton, Titus, Upshur, Wichita, Wilbarger, Wise and Wood Counties
04/30/25	Flood Advisory	Atascosa, Baylor, Fisher, Jones, Knox, McLennan, Nolan, Taylor and Williamson Counties
04/30/25	Flood Watch	Cherokee, Dallas, Ellis, Harrison, Henderson, Kaufman, Marion, Morris, Navarro, Panola, Parker, Rains, Red River, Rockwall, Rusk, Smith, Tarrant, Titus, Upshur, Van Zandt and Wood Counties

Weather Advisory/Statement/Watch/Warning Issued

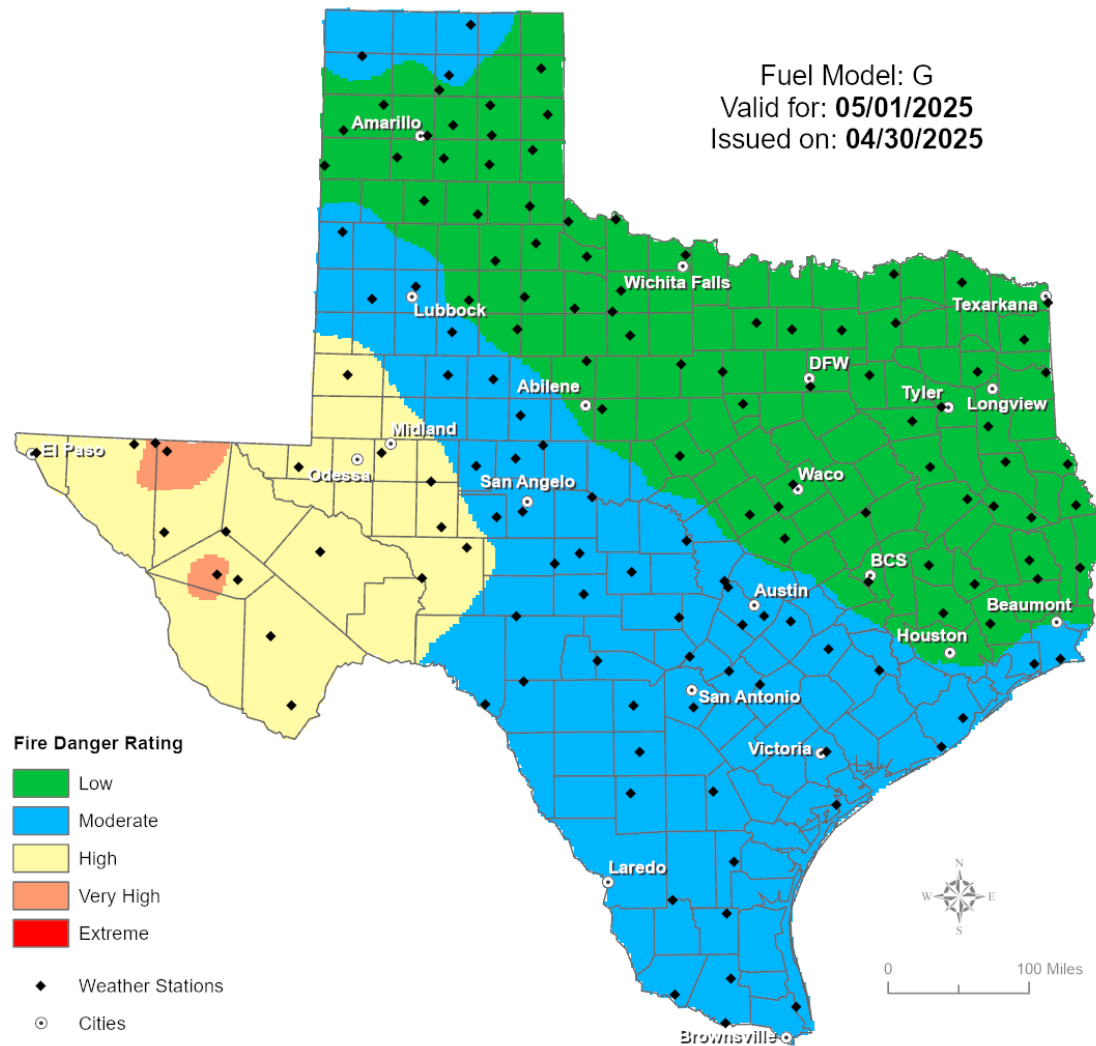
DATE	WARNING TYPE	LOCATION
04/30/25	Severe Thunderstorm Warning	Anderson, Andrews, Angelina, Archer, Atascosa, Baylor, Bee, Bell, Bexar, Borden, Bosque, Bowie, Brazos, Burnet, Camp, Carson, Cass, Cherokee, Clay, Collin, Comanche, Cooke, Coryell, Cottle, Crosby, Dawson, Denton, Dickens, Ellis, Erath, Falls, Fannin, Floyd, Foard, Franklin, Freestone, Gaines, Gray, Grayson, Gregg, Goliad, Guadalupe, Hamilton, Hale, Hansford, Hardeman, Harrison, Haskell, Hemphill, Henderson, Hill, Hood, Howard, Houston, Howard, Hunt, Hutchinson, Jones, Karnes, Kent, King, Knox, Lampasas, Lee, Leon, Limestone, Lipscomb, Live Oak, Lubbock, Madison, Marion, Martin, McLennan, Milam, Mills, Morris, Motley, Nacogdoches, Navarro, Ochiltree, Panola, Red River, Roberts, Robertson, Rusk, Scurry, Shackelford, Smith, Somervell, Stonewall, Throckmorton, Titus, Travis, Trinity, Upshur, Walker, Wichita, Wilbarger, Williamson, Wilson, Wise and Wood Counties
04/30/25	Severe Thunderstorm Watch	Archer, Baylor, Brazos, Burleson, Clay, Cooke, Fannin, Grayson, Grimes, Houston, Jack, Knox, Lamar, Madison, Montague, Palo Pinto, Stephens, Trinity, Walker, Washington, Wichita, Wilbarger, Wise and Young Counties

Weather Advisory/Statement/Watch/Warning Issued

DATE	WARNING TYPE	LOCATION
04/30/25	Small Craft Advisory	Cameron, Kenedy and Willacy Counties
04/30/25	Airport Weather Warning	Dallas, Nueces and Tarrant Counties
05/01/25	Flood Warning	Clay, Cass, Cherokee, Clay, Cooke, Dallas, Gregg, Harrison, Henderson, Hunt, Jack, Marion, Navarro, Panola, Rockwall, Rusk, Smith, Upshur, Wichita, Wilbarger and Wood Counties
05/01/25	Special Weather Statement	Brazos, Burleson, Grimes, Houston, Jasper, Madison, Montgomery, Newton, Polk, San Jacinto, Trinity, Tyler, Walker and Washington Counties
05/01/25	Rip Current Statement	Brazoria, Galveston and Matagorda Counties
05/01/25	Dense Fog Advisory	Bell, Bosque, Brown, Callahan, Coke, Coleman, Comanche, Concho, Coryell, Dallas, Eastland, Ellis, Erath, Falls, Fisher, Freestone, Hamilton, Haskell, Hill, Hood, Irion, Jack, Johnson, Jones, Kaufman, Limestone, McLennan, Montague, Navarro, Nolan, Palo Pinto, Parker, Rockwall, Runnels, Shackelford, Somervell, Stephens, Sterling, Tarrant, Taylor, Throckmorton, Tom Green, Wise, and Young Counties

Fire Danger Forecast



Forecast Fire Danger



OUTDOOR BURN BANS

May 01, 2025

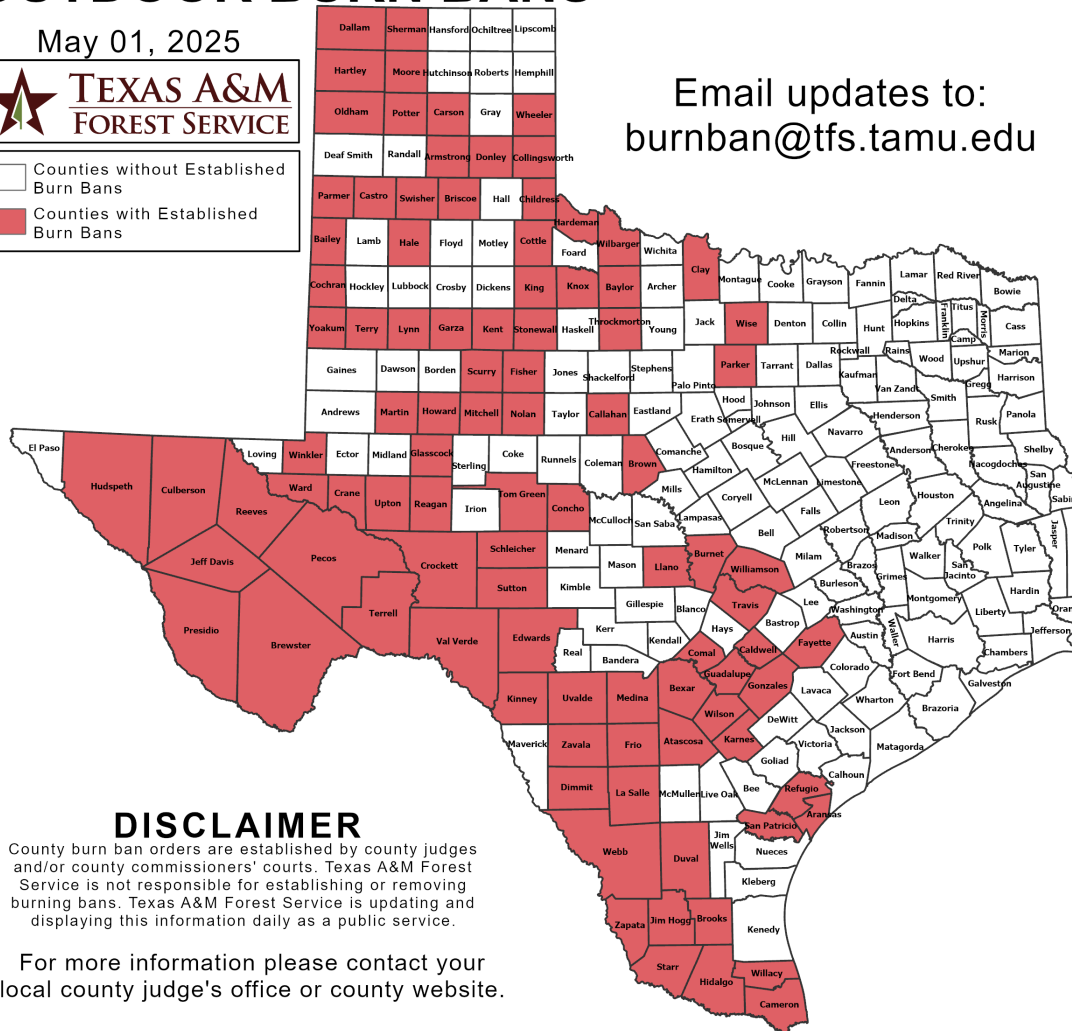


 Counties without Established Burn Bans
 Counties with Established Burn Bans

Email updates to:
burnban@tfs.tamu.edu

Counties with Burn Bans:96

Aransas	Fisher	Presidio
Armstrong	Frio	Reagan
Atascosa	Garza	Reeves
Bailey	Glasscock	Refugio
Baylor	Gonzales	San Patricio
Bexar	Guadalupe	Schleicher
Brewster	Hale	Scurry
Briscoe	Hardeman	Sherman
Brooks	Hartley	Starr
Brown	Hidalgo	Stonewall
Burnet	Howard	Sutton
Caldwell	Hudspeth	Swisher
Callahan	Jeff Davis	Terrell
Cameron	Jim Hogg	Terry
Carson	Karnes	Throckmorton
Castro	Kent	Tom Green
Childress	King	Travis
Clay	Kinney	Upton
Cochran	Knox	Uvalde
Collingsworth	La Salle	Val Verde
Comal	Llano	Ward
Concho	Lynn	Webb
Cottle	Martin	Wheeler
Crane	Medina	Wilbarger
Crockett	Mitchell	Willacy
Culberson	Moore	Williamson
Dallam	Nolan	Wilson
Dimmit	Oldham	Winkler
Donley	Parker	Wise
Duval	Parmer	Yoakum
Edwards	Pecos	Zapata
Fayette	Potter	Zavala



DISCLAIMER

County burn bans are established by county judges and/or county commissioners' courts. Texas A&M Forest Service is not responsible for establishing or removing burning bans. Texas A&M Forest Service is updating and displaying this information daily as a public service.

For more information please contact your local county judge's office or county website.

RED FLAG WARNINGS: www.weather.gov

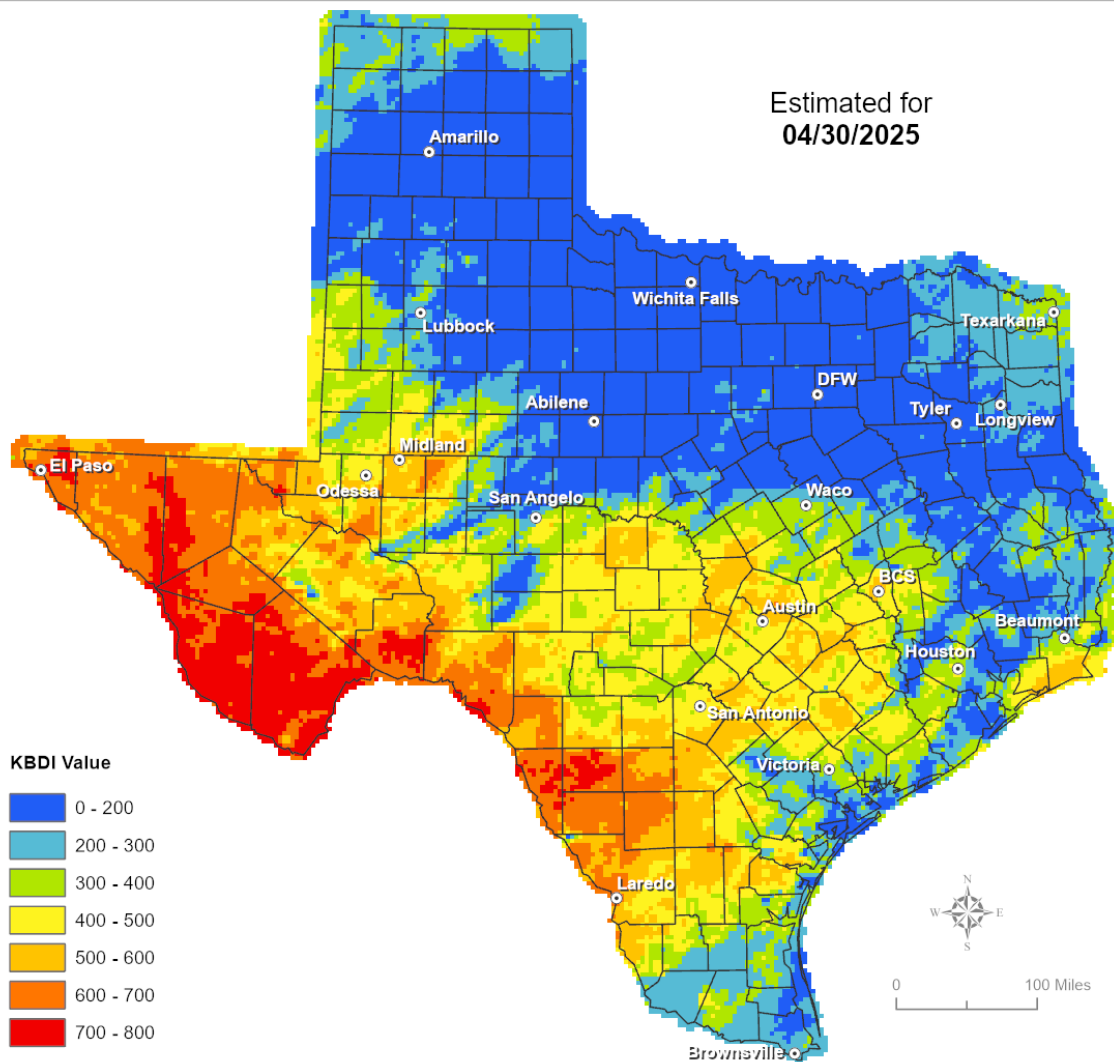
Additional map formats available at <https://tfsweb.tamu.edu/Burnbans/>

Keetch-Byram Drought Index

Keetch-Byram Drought Index

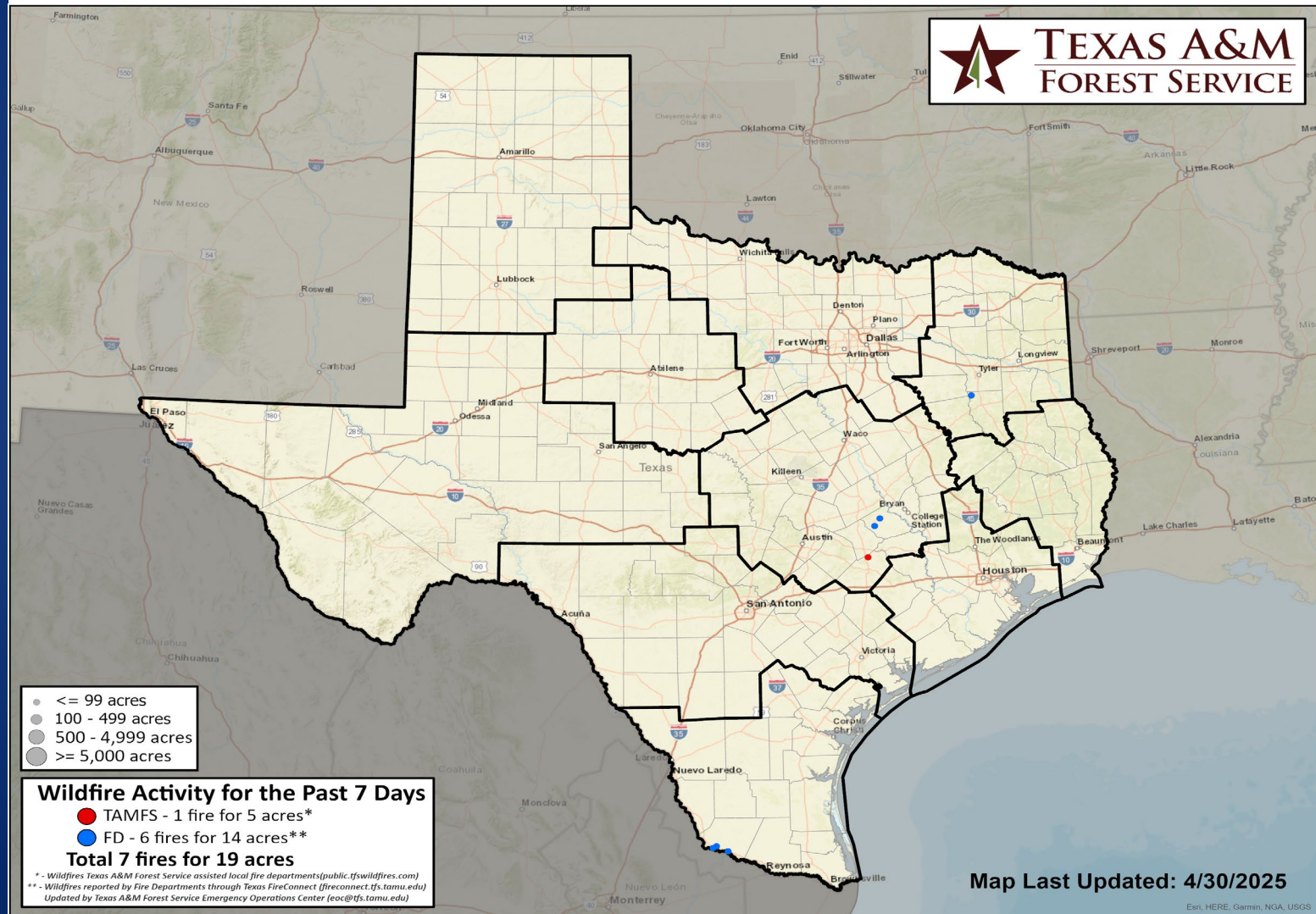
(4 km x 4 km resolution)

Estimated for
04/30/2025



Fire Activity (*Last 24 Hours)

Report of 322 (No Change) fires and 74,739 (No Change) acres have been burned this year. There are 96 (-1) counties with burn bans. The Keetch–Byram Drought Index list contains 74 (+6) counties with an average over 400.



Training

Dates		TITLE	COURSE	LOCATION
04/30/25	05/01/25	Advanced Incident Command System for Complex Incidents	G-400	Bryan
05/01/25	05/02/25	Advanced Incident Command System for Complex Incidents	G-400	Bastrop
04/28/25	05/02/25	Advanced Public Information Officer	E-388	Louretta Spring
04/28/25	05/02/25	All-Hazards Incident Management Team	O-305	Amarillo
04/29/25	05/01/25	Public Information Basics	L-105	Houston
04/30/25	05/02/25	Intermediate Incident Command System for Expanding Incidents	G-300	Hando

Statewide Significant Events

DATES		LOCATION	EVENT
04/24/25	05/04/25	San Antonio	Fiesta Fiesta
04/28/25	05/04/25	Collin	CJ Cup Byron Nelson
05/01/25	05/04/25	Arlington	MLB: 2025 Texas Rangers Game 17
05/01/25	05/04/25	Fort Worth	Mayfest
05/01/25	05/01/25	San Antonio	Commemorative Week-Day of Reflection
04/29/25	05/05/25	Arlington	Lone Star Smokeout
04/28/25	05/04/25	Collin	CJ Cup Byron Nelson

Exercises

DATES		LOCATION	TYPE: EXERCISE NAME
05/01/25	05/01/25	Abilene	Drill: ICS Fire Drill