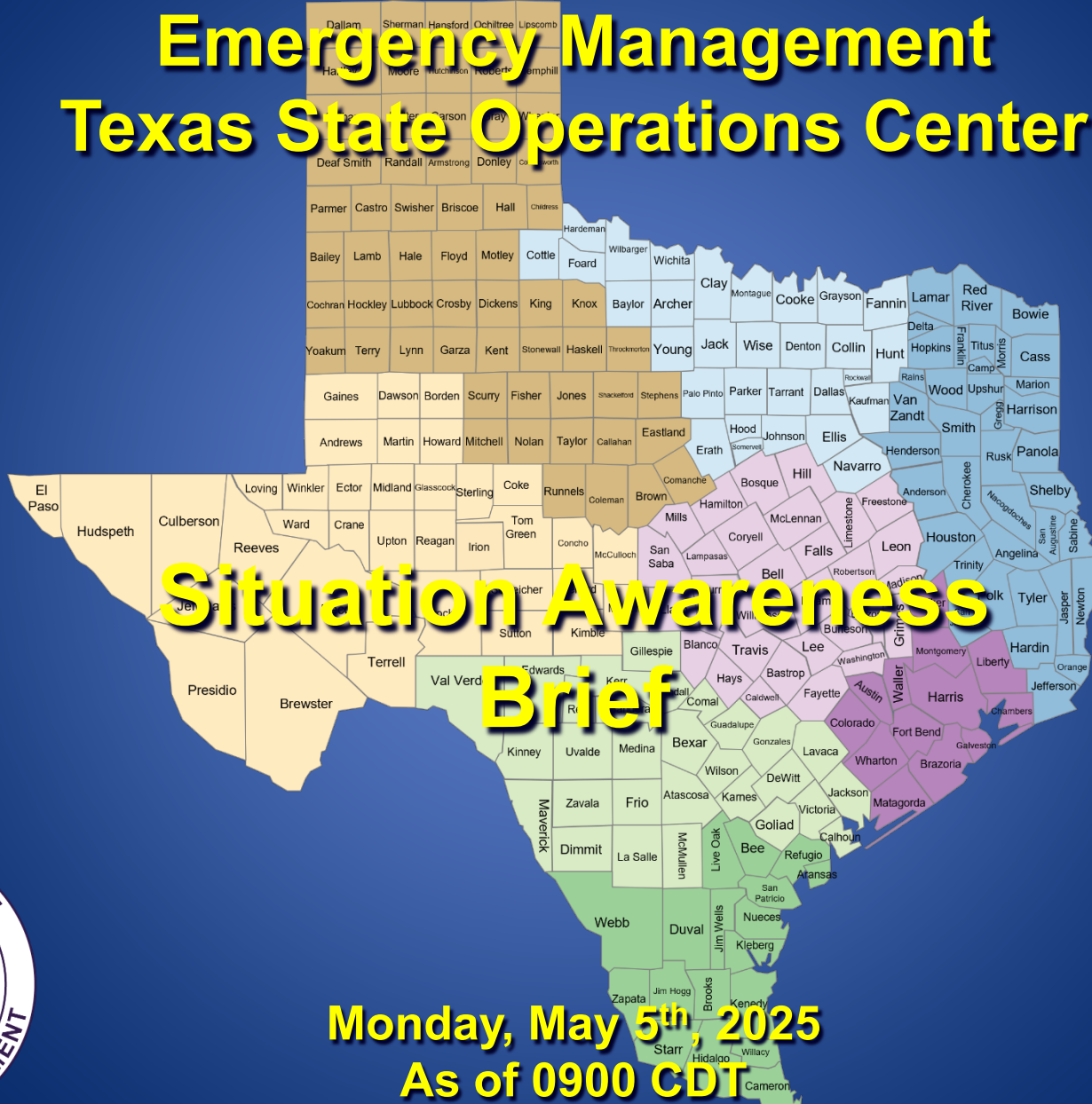


Texas Division of Emergency Management Texas State Operations Center



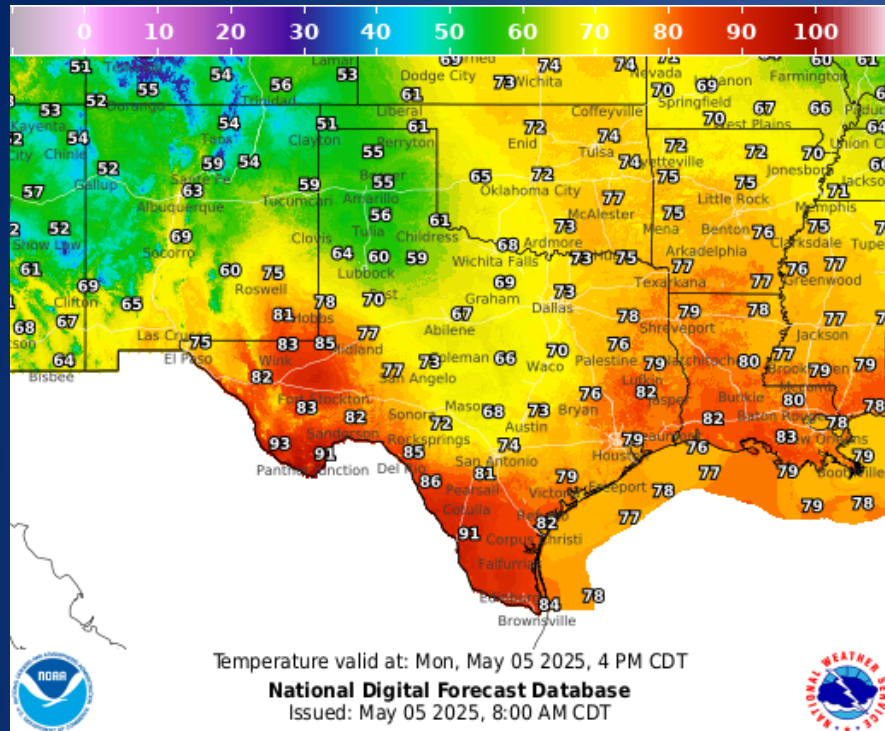
Incidents Reported to the State Operations Center (last 24 hours)

DATE	SUBJECT	LOCATION
05/04/25	Update Report #3 of the Boil Water Notice	Falls County
05/04/25	Final Report of Storm Damage	Burnet County
05/04/25	Update Report #2 of the White Bluff Fire	Kimble County
05/05/25	Preliminary Earthquake Report 3.6 Magnitude	Culberson County

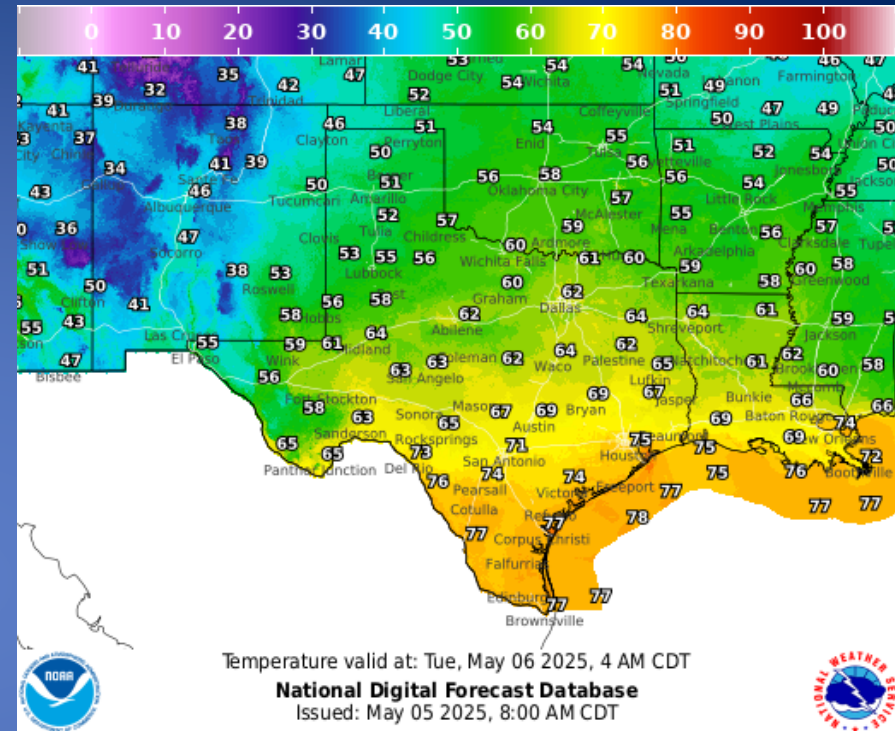
Informational Products Distributed by the State Operations Center

DATE	SUBJECT
05/04/25	NWS West Gulf RFC: Heavy Rainfall Bringing New/Renewed River Flood Chances
05/04/25	NWS Lake Charles, LA: Decision Support Packet: Heavy Rain this Week
05/04/25	NWS Amarillo: May 5th and 6th Flooding Weather Briefing
05/05/25	NWS Austin/San Antonio: Severe Storms & Heavy Rain Today & Tuesday
05/05/25	NWS Lake Charles, LA: NWS Hazardous Weather Briefing
05/05/25	NWS El Paso: May 5, 2025 Weather Hazards Outlook
05/05/25	NWS Shreveport, LA: Dangerous Flash Flooding and Severe Weather Tomorrow
05/05/25	Daily NWS Threat Brief for FEMA Region 6

Weather Forecast

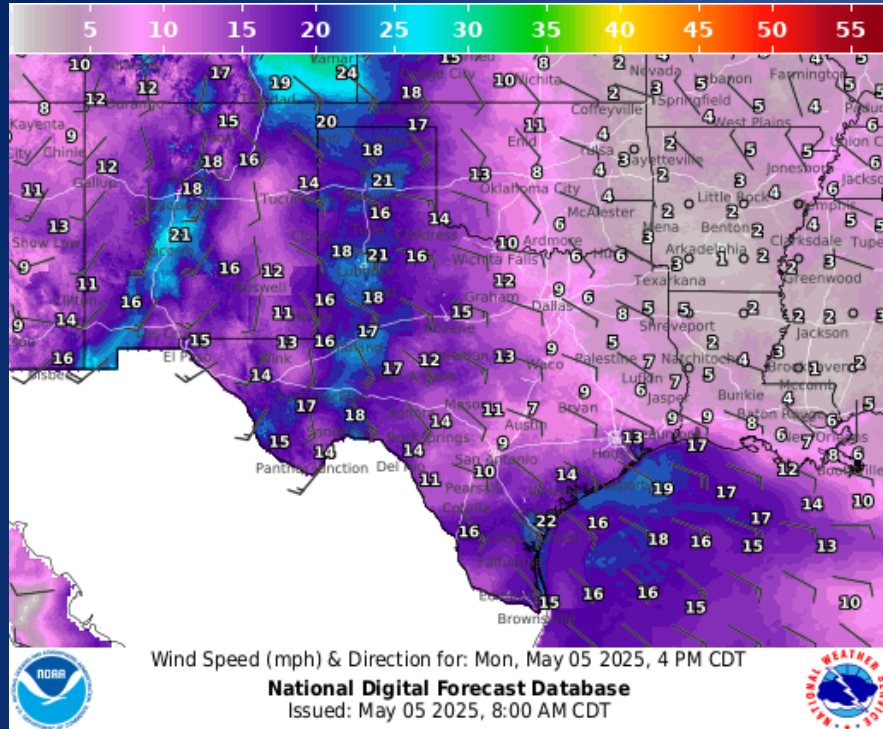


Highs

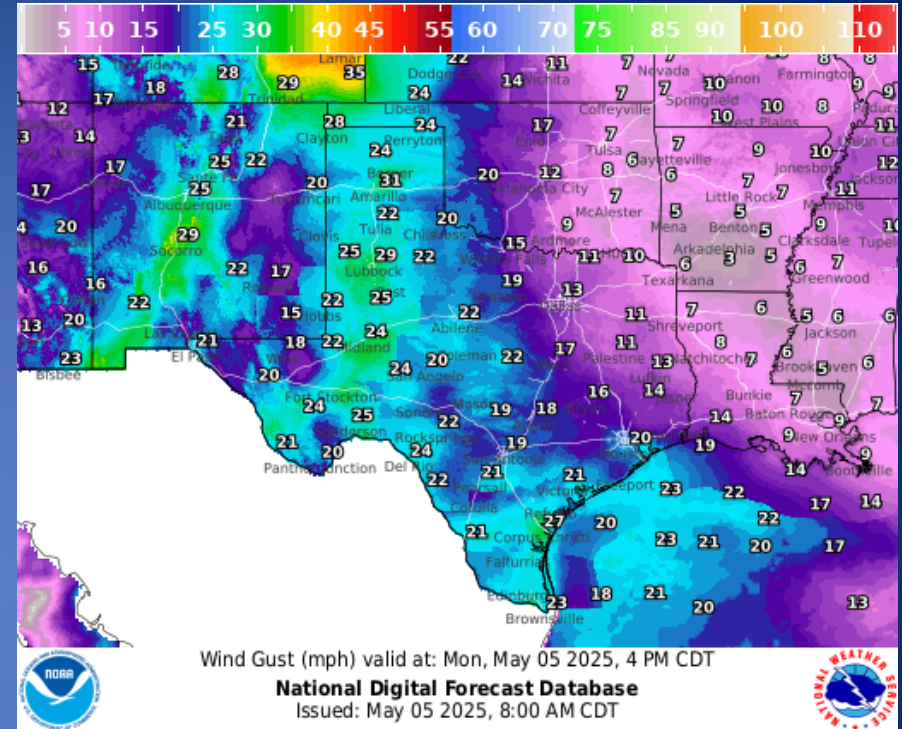


Lows

Weather Forecast

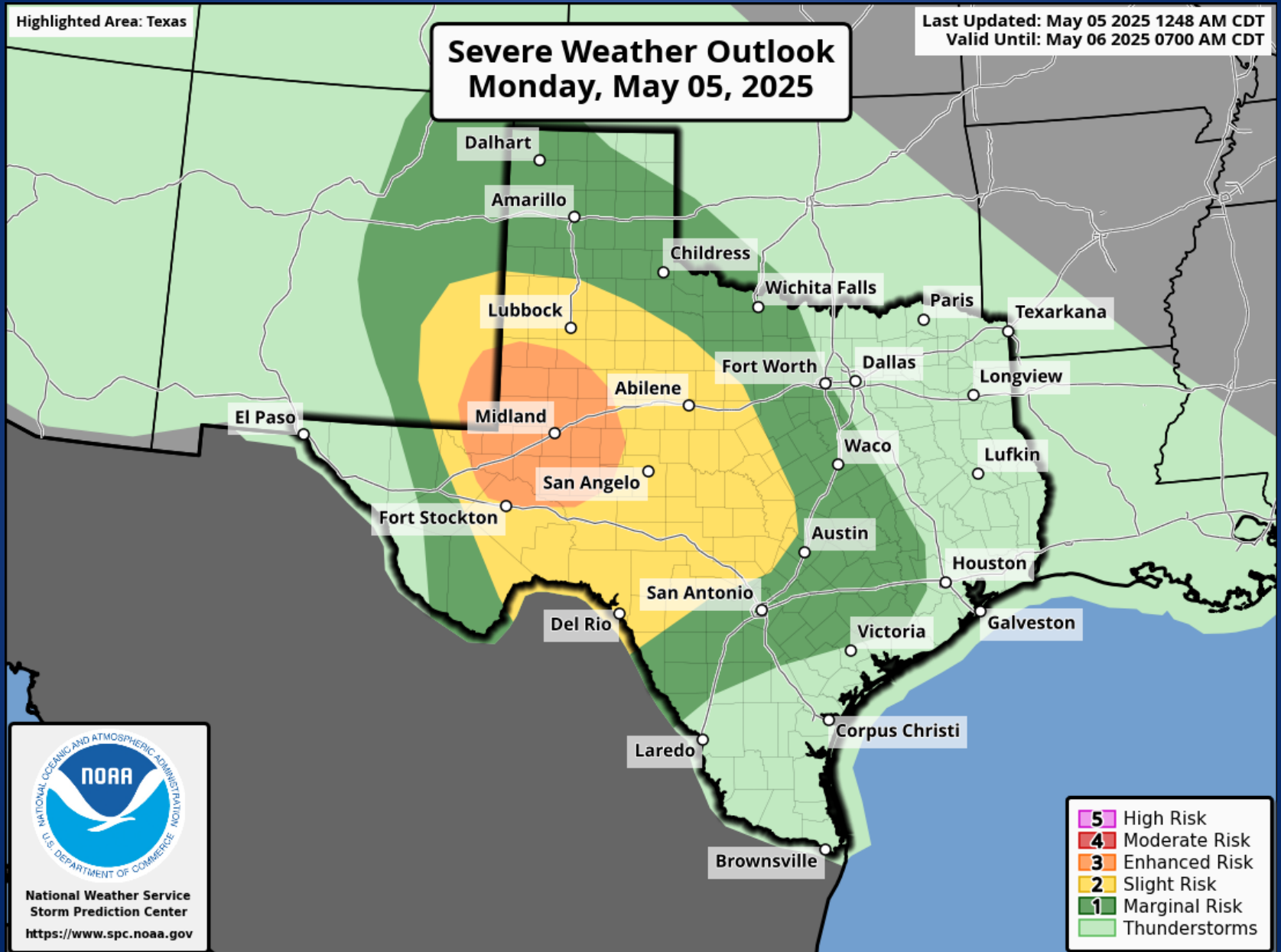


Wind Speeds



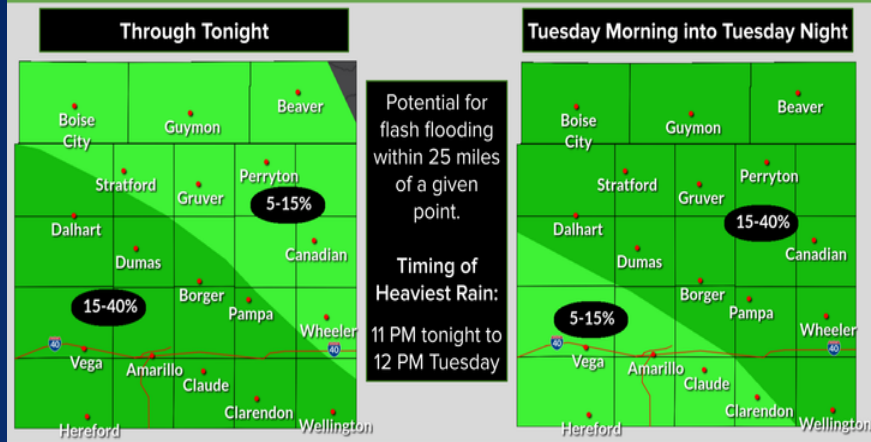
Gusts

Hazardous Weather



Hazardous Weather

Flash Flood Potential Today and Tuesday



National Weather Service Amarillo

Follow Us: @NWSAmarillo



Updated:

Mon May 05, 2025 4:29 AM

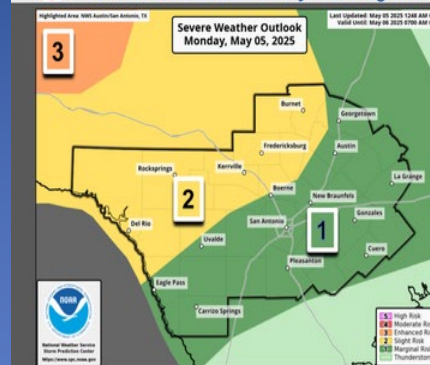
With the potential for persistent rainfall with periods of moderate to heavy rain with some thunderstorms, all areas of the Panhandles have some concern for flash flooding today through Tuesday. The south and west have a better chance for heavy rainfall today, with the north and east having the better chance on Tuesday.



Severe Storms, Heavy Rain Today

Issued: May 5, 2025
4:13 AM

Greatest risk within the yellow region below



Severe Thunderstorm Risk



National Oceanic and Atmospheric Administration
U.S. Department of Commerce

Threats



LARGE
HAIL



DAMAGING
WINDS



HEAVY RAIN



ISOLATED
TORNADO

Timing

Noon CDT Monday through 12 AM CDT Tuesday

What to Do?



BE READY
TO SHELTER
INDOORS IF
STORMS
APPROACH



OUTDOOR
PLANS?
STAY
WEATHER
AWARE!



HAVE
MULTIPLE
WAYS TO
RECEIVE
WARNINGS

National Weather Service
Austin/San Antonio, TX

Severe storms and heavy rains are possible beginning around midday and continuing this evening. The main threats are large hail, damaging wind gusts, and heavy rains with an isolated tornado also possible.

Hazardous Weather

Strong to Severe Storms Possible Tuesday

Severe Weather & Heavy Rainfall Potential

Stay Weather Aware.

Have Multiple Ways to Receive Alerts.

Latest info at weather.gov/houston



Key Messages

- Multiple rounds of precipitation are expected during the day and overnight in association with a slow moving storm system.
- Some storms will have the potential to becoming strong to severe (level 2 of 5). In addition, locally heavy rain is expected (level 2 of 4).
- Additional shower and storm activity is anticipated Wednesday (especially the southern half of the area)!



Potential Impacts

- All modes of severe weather look to be a possibility (hail, strong wind, isolated tornadoes, localized street flooding, rises on area watersheds).
- Marine: Small Craft Advisories likely. Elevated SE winds and seas, above normal water levels, high risk of rip currents.



Actions

- Remain weather-aware and check the forecast for updates!

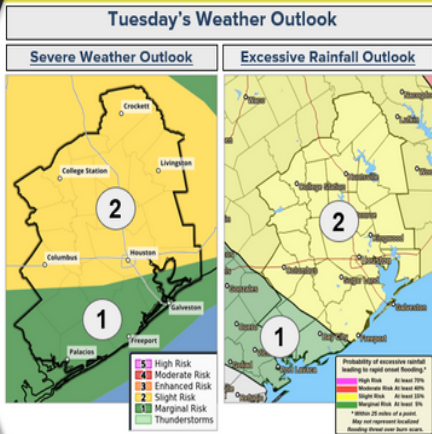


weather.gov/Houston

National Weather Service - Houston/Galveston, TX

Follow: [X](#) [f](#) [@NWSHouston](#)

Updated: Sun May 04, 2025 7:58 AM



Flood Watch - Tuesday Afternoon Until Thursday Evening

Rainfall totals from Tuesday morning through Thursday evening are expected range from 4-8 inches with up to 10 inches possible.

Hazards

- Efficient rainfall rates
- Flash flooding Possible
- Rises along waterways

Actions

- Have multiple ways to receive warnings
- Turn around, don't drown.
- Outdoor plans? Remain weather aware.



NATIONAL WEATHER SERVICE LAKE CHARLES, LA

Follow: [X](#) [f](#) [@NWSLakeCharles](#)

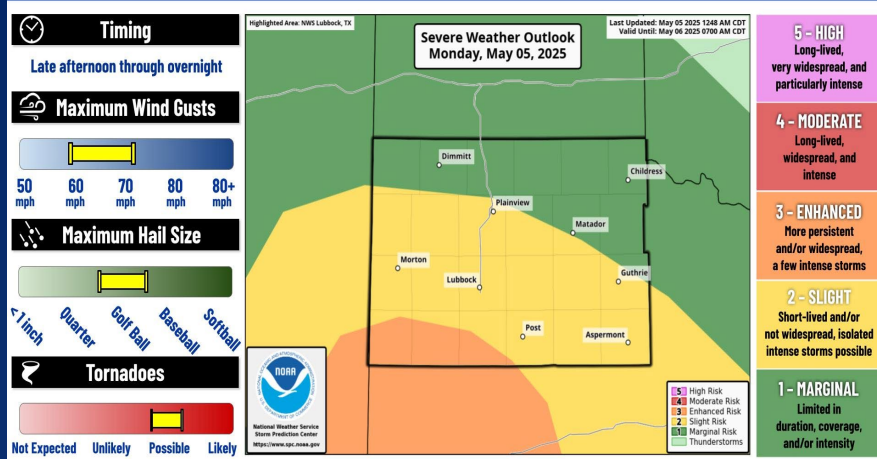
weather.gov/LakeCharles

Updated: Mon May 05, 2025 5:04 AM

Hazardous Weather

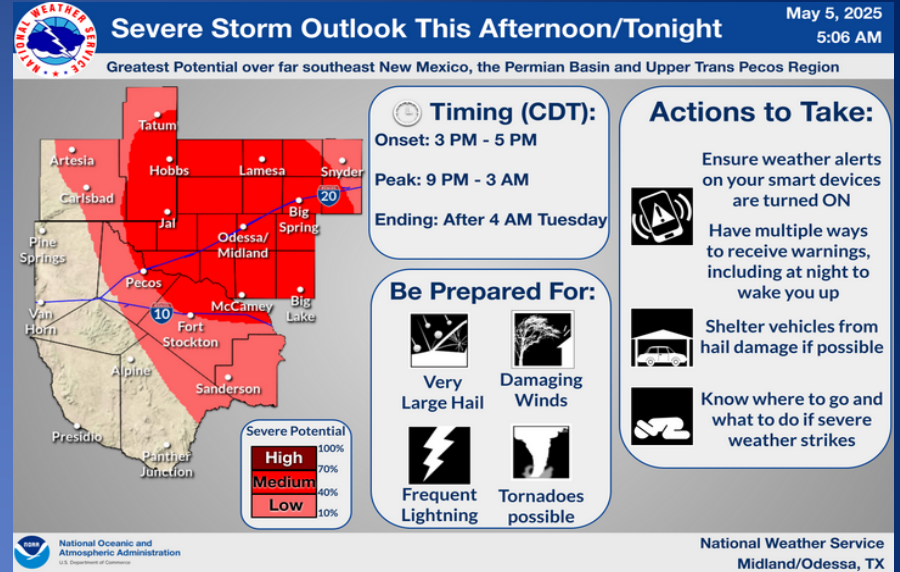
Severe Weather Outlook: May 5, 2025

weather.gov/Lubbock
Updated: Mon May 05, 2025 3:36 AM



NATIONAL WEATHER SERVICE LUBBOCK, TX
Follow: X @NWSLubbock

Showers and thunderstorms are expected to develop today with severe thunderstorms possible for portions of the South Plains and Rolling Plains. Strong wind gusts up to 70 mph, large hail up to golf ball size, and tornadoes possible with any severe thunderstorms.

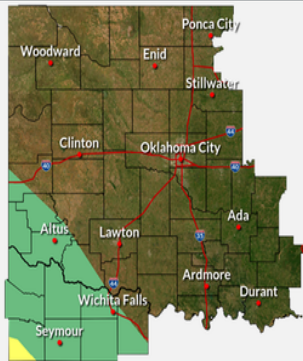


The severe weather threat increases Monday afternoon through late Monday night, especially across far southeast New Mexico, the Permian Basin, and the Upper Trans Pecos Region. All severe hazards are possible including very large hail (2"+ in diameter), damaging winds, and a few tornadoes. The tornado threat is expected to increase during the evening and overnight hours. Be sure to have multiple ways to receive weather warnings to protect yourself.

Hazardous Weather

Monday Night Severe Thunderstorm Risk

May 5, 2025
6:27 AM



Timing

9 PM into Tuesday Morning



Hazards



Tornado Potential

Very Low Low Medium High



Maximum Hail Size

Penny Quarter Golf Ball Baseball Softball



Maximum Wind Speed

<50 mph 60 mph 70 mph 80+ mph



What to Do

- Have multiple ways to receive warnings.
- Have a severe weather safety plan ready.
- Check back for updates to the forecast.



National Weather Service | Norman, Oklahoma



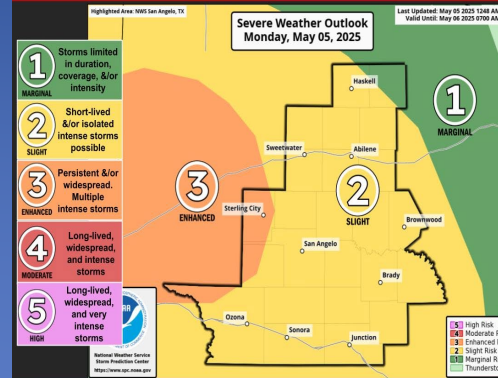
@NWSNorman



weather.gov/norman

Severe Thunderstorm Outlook This Afternoon/Tonight

Highest Local Risk: **Enhanced** (Risk Level 3 out of 5)



Scattered severe thunderstorms are expected to develop to our west this afternoon. This activity is expected to merge into a cluster and/or line of thunderstorms late tonight (after 11 PM) as it moves east. Most of the afternoon severe activity is expected to remain west of our forecast area.



Monday afternoon to 7 AM CDT Tuesday.

Potential Hazards:



Large Hail
(Up to 2")



Damaging Winds
(Up to 70 MPH)



A Couple of
Tornadoes



National Weather Service - San Angelo
weather.gov/SJT


Updated: Mon May 05, 2025 4:59 AM


Scattered thunderstorms are expected to develop by this afternoon, with the potential for strong to severe thunderstorms through tonight. The main concerns will be large hail and damaging winds, along with an isolated tornado.


Hazardous Weather




Flood Watch

Moderate Flash Flood risk with saturated soil conditions in place ahead of more heavy rain

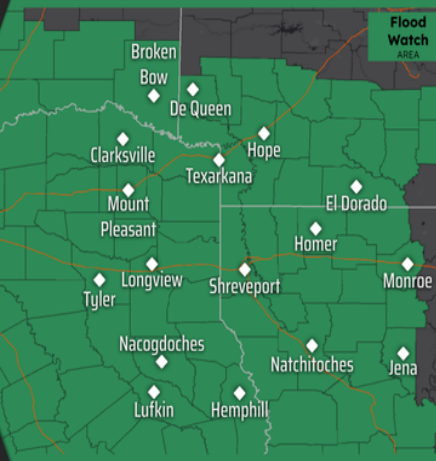
 **7 AM Tuesday Morning through 7 AM Wednesday Morning**

 **All of our Four State Region**

 **→ Most likely rainfall between 2 - 4 inches, with isolated 5"+**
→ Excessive rainfall may lead to flooding of low-lying areas, rivers/creeks, and roads

 weather.gov/shv
National Weather Service - Shreveport, LA
Follow:   @NWSShreveport

Turn around. Don't drown.
Latest info at weather.gov/corpuschristi



Updated: Mon May 05, 2025 5:12 AM

A Flood Watch is in effect for the entire Four State Region from 7 AM Tuesday through 7 AM on Wednesday due to the threat of excessive heavy rainfall on top of already saturated soils. Rainfall amounts during this timeframe will likely average between 2-4 inches with isolated higher totals of 5+ inches possible in some areas.

Weather Advisory/Statement/Watch/Warning Issued

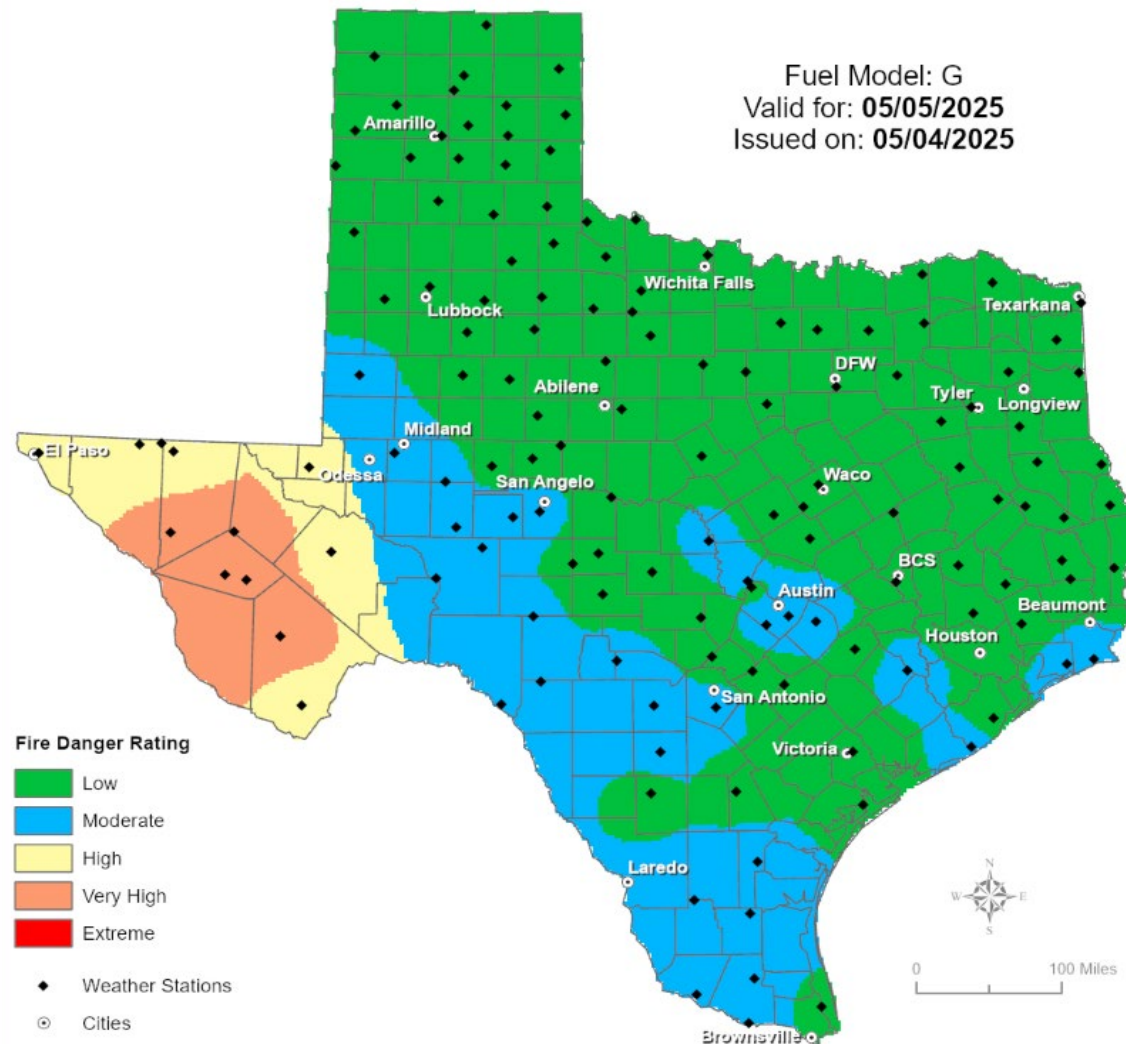
DATE	WARNING TYPE	LOCATION
05/04/25	Flood Warning	Anderson, Cherokee, Clay, Cooke, Freestone, Gregg, Harris, Harrison, Houston, Jack, Leon, Montague, Montgomery, Nacogdoches, Panola, Rusk, San Augustine, Shelby, Smith, Trinity and Wichita Counties
05/04/25	Flood Advisory	Clay and Wichita Counties
05/04/25	Flood Watch	Armstrong, Carson, Collingsworth, Dallam, Deaf Smith, Donley, Gray, Hansford, Hartley, Hemphill, Hutchinson, Lipscomb, Moore, Ochiltree, Oldham, Potter, Randall, Sherman and Wheeler Counties
05/04/25	Severe Thunderstorm Watch	Andrews, Bailey, Crane, Cochran, Culberson, Ector, Gaines, Loving, Midland, Reeves, Upton, Ward, Winkler and Yoakum Counties
05/04/5	Severe Thunderstorm Warning	Crane, Culberson, Ector, Gaines, Loving, Reeves, Terry, Ward, Winkler and Yoakum Counties
05/04/25	Special Weather Statement	Andrews, Glasscock, Midland, Upton and Winkler Counties

Weather Advisory/Statement/Watch/Warning Issued

DATE	WARNING TYPE	LOCATION
05/05/25	Flood Watch	Angelina, Archer, Augustine, Bailey, Baylor, Borden, Bowie, Brazos, Briscoe, Camp, Cass, Castro, Cherokee, Childress, Clay, Cochran, Collin, Cooke, Cottle, Crosby, Dallas, Dawson, Delta, Denton, Dickens, Ellis, Fannin, Fisher, Floyd, Foard, Franklin, Freestone, Gaines, Garza, Gregg, Grimes, Hale, Hall, Hardeman, Harrison, Haskell, Henderson, Hockley, Hopkins, Houston, Hunt, Jack, Jones, Kaufman, Kent, King, Knox, Lamar, Lamb, Leon, Limestone, Lubbock, Lynn, Madison, Marion, Montague, Morris, Motley, Nacogdoches, Navarro, Palo Pinto, Panola, Parker, Parmer, Polk, Rains, Red River, Robertson, Rockwall, Rusk, Sabine, San Augustine, San Jacinto, Shackelford, Scurry, Shelby, Smith, Stonewall, Swisher, Tarrant, Terry, Throckmorton, Titus, Trinity, Upshur, Van Zandt, Walker, Wichita, Wilbarger, Wise and Yoakum Counties
05/05/25	Airport Weather Warning	Potter and Randall Counties
05/05/25	Special Weather Statement	Atascosa, Karnes and Wilson Counties

Fire Danger Forecast

Forecast Fire Danger



Burn Ban

OUTDOOR BURN BANS

May 02, 2025

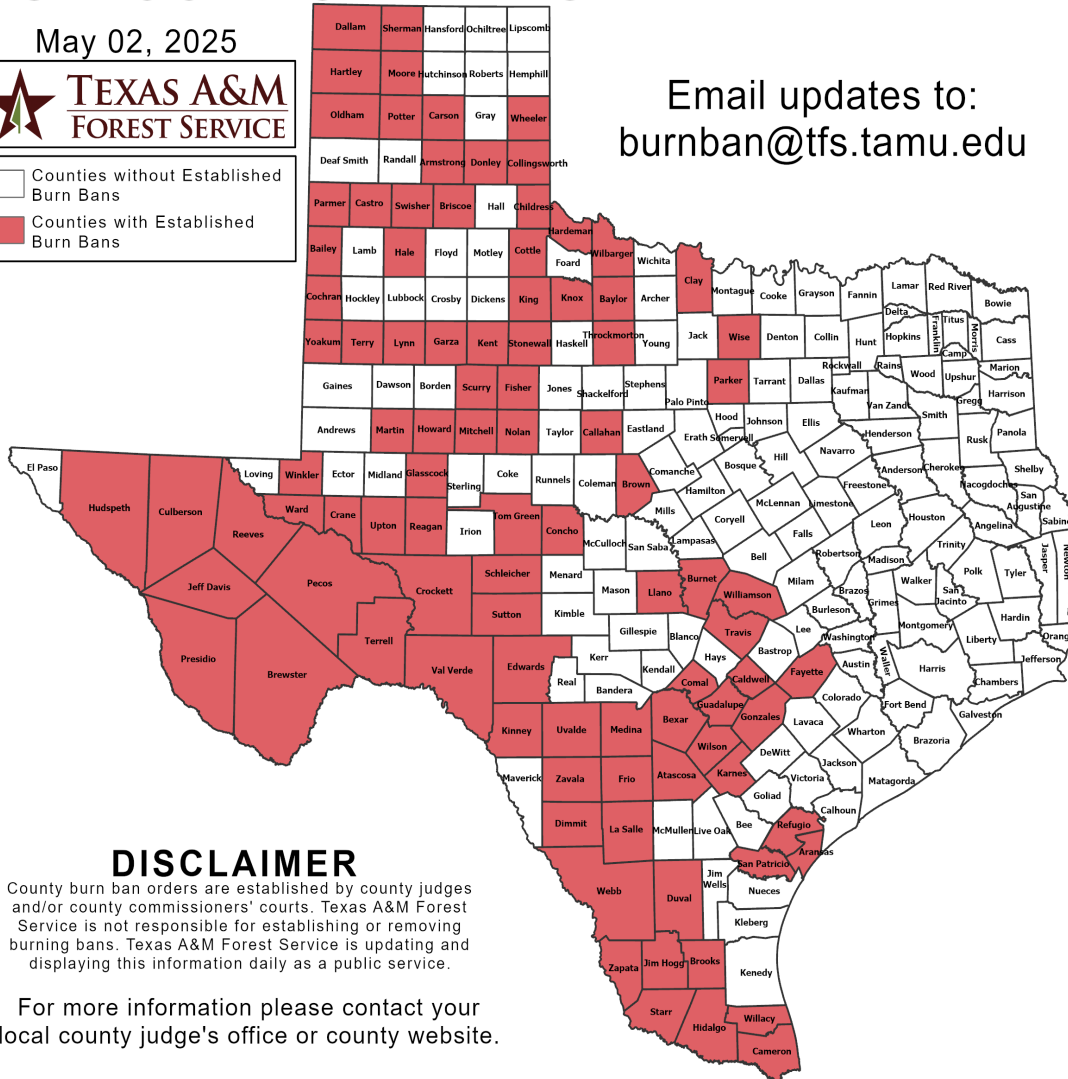


Counties without Established Burn Bans
Counties with Established Burn Bans

Email updates to:
burnban@tfs.tamu.edu

Counties with Burn Bans: 96

Aransas	Fisher	Presidio
Armstrong	Frio	Reagan
Atascosa	Garza	Reeves
Bailey	Glasscock	Refugio
Baylor	Gonzales	San Patricio
Bexar	Guadalupe	Schleicher
Brewster	Hale	Scurry
Briscoe	Hardeman	Sherman
Brooks	Hartley	Starr
Brown	Hidalgo	Stonewall
Burnet	Howard	Sutton
Caldwell	Hudspeth	Swisher
Callahan	Jeff Davis	Terrell
Cameron	Jim Hogg	Terry
Carson	Karnes	Throckmorton
Castro	Kent	Tom Green
Childress	King	Travis
Clay	Kinney	Upton
Cochran	Knox	Uvalde
Collingsworth	La Salle	Val Verde
Comal	Llano	Ward
Concho	Lynn	Webb
Cottle	Martin	Wheeler
Crane	Medina	Wilbarger
Crockett	Mitchell	Willacy
Culberson	Moore	Williamson
Dallam	Nolan	Wilson
Dimmit	Oldham	Winkler
Donley	Parker	Wise
Duval	Parmer	Yoakum
Edwards	Pecos	Zapata
Fayette	Potter	Zavala



DISCLAIMER

County burn ban orders are established by county judges and/or county commissioners' courts. Texas A&M Forest Service is not responsible for establishing or removing burning bans. Texas A&M Forest Service is updating and displaying this information daily as a public service.

For more information please contact your local county judge's office or county website.

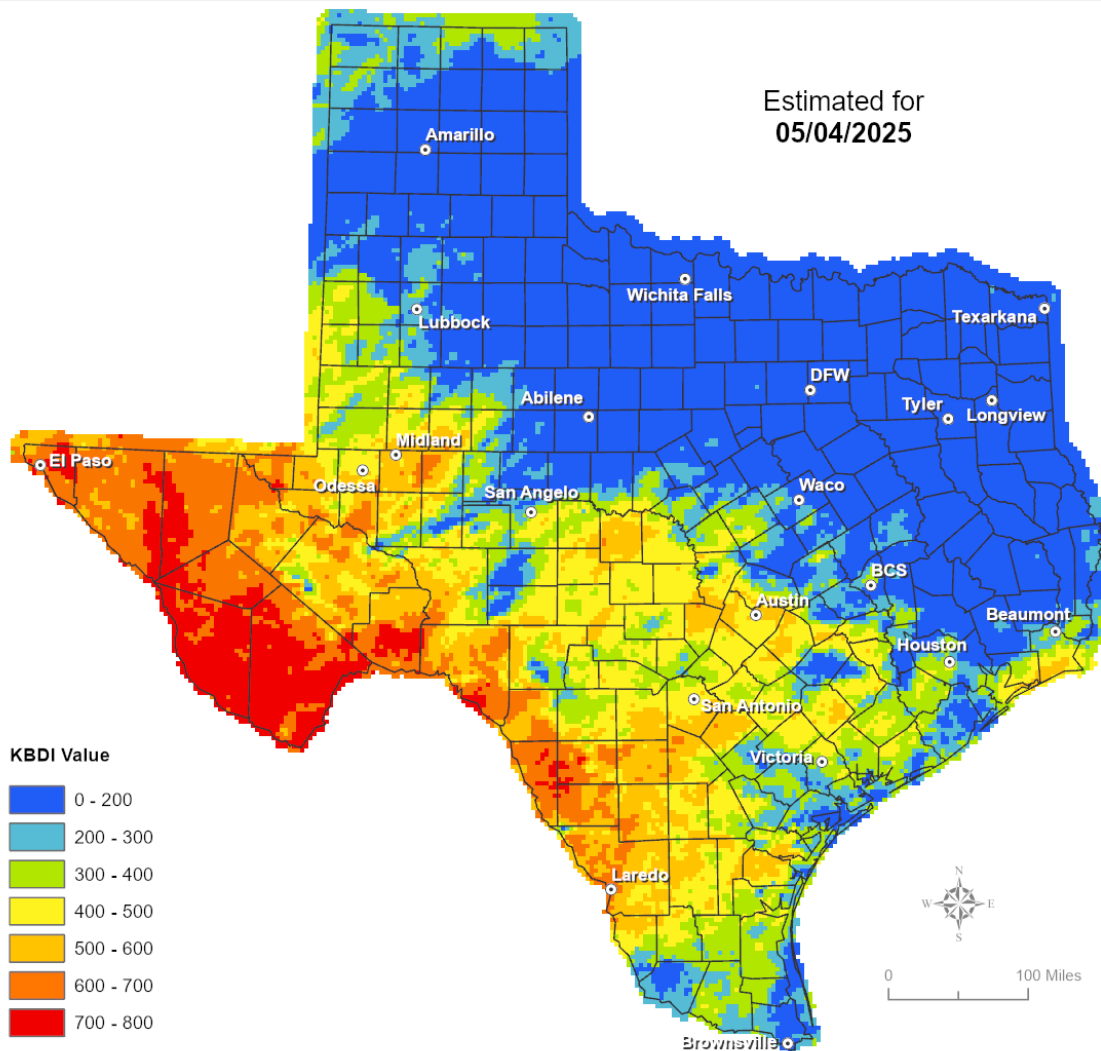
RED FLAG WARNINGS: www.weather.gov
Additional map formats available at <https://tfsweb.tamu.edu/Burnbans/>

Keetch-Byram Drought Index

Keetch-Byram Drought Index

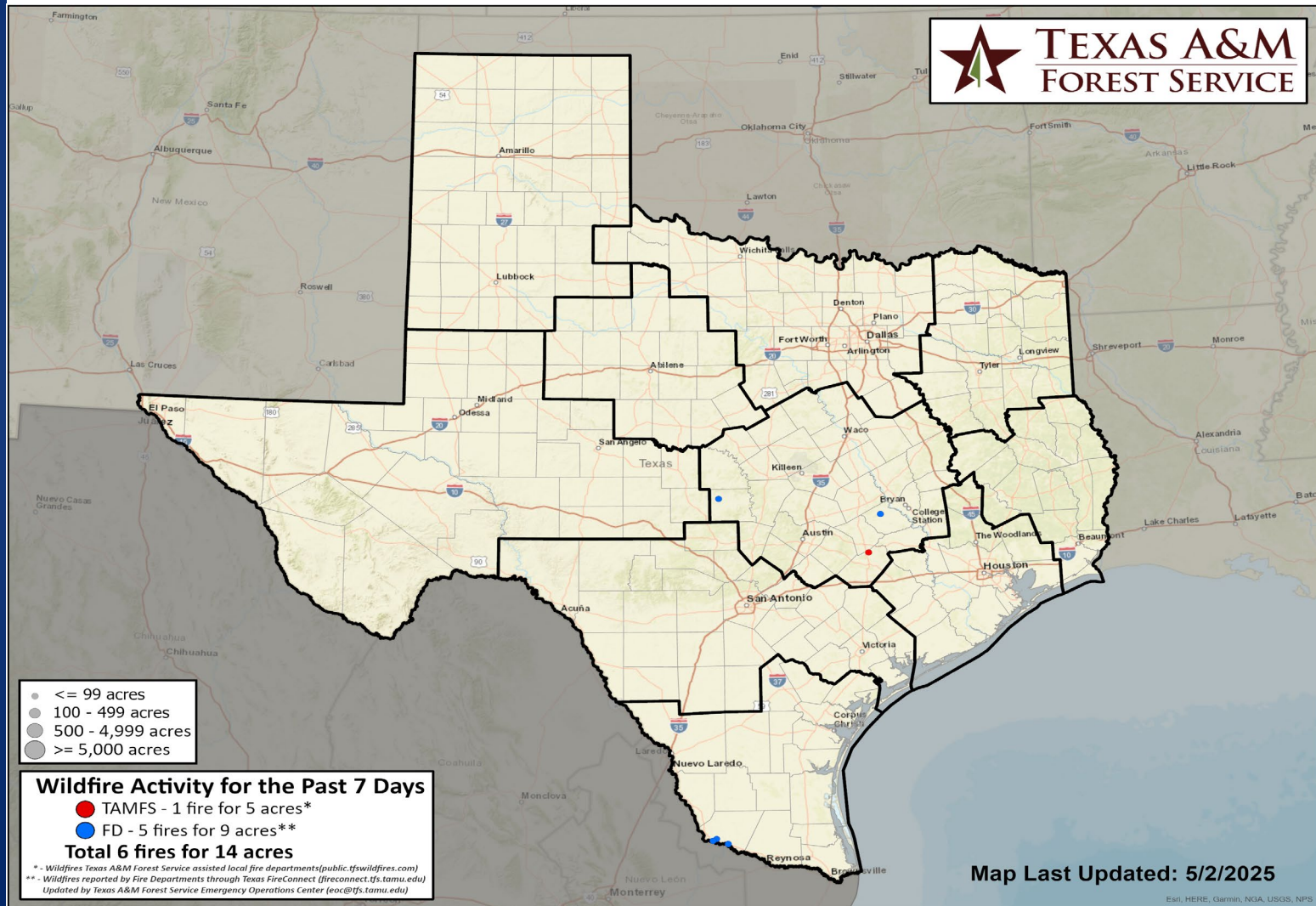
(4 km x 4 km resolution)

Estimated for
05/04/2025



Fire Activity (*Last 24 Hours)

Report of 322 (No Change) fires and 74,739 (No Change) acres have been burned this year. There are 96 (No Change) counties with burn bans. The Keetch–Byram Drought Index list contains 61 (+4) counties with an average over 400.



Training

Dates		TITLE	COURSE	LOCATION
05/05/25	06/07/25	Community Emergency Response Team Basic Training	G-317	Wimberly
05/05/25	05/09/25	NIMS ICS All-Hazards Facilities Unit Leader Course	L-971	San Marcos

Statewide Significant Events

DATES		LOCATION	EVENT
05/05/25	05/08/25	Houston	Offshore Technology Conference