

Texas Division of Emergency Management Texas State Operations Center

Situation Awareness Brief



**Tuesday, May 6th, 2025
As of 0900 CDT**

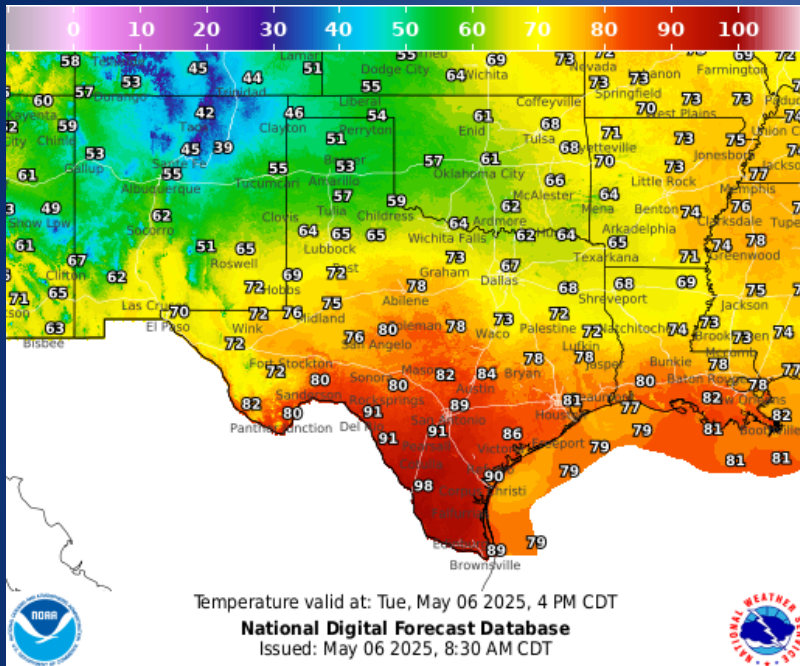
Incidents Reported to the State Operations Center (last 24 hours)

| DATE | SUBJECT | LOCATION |
|----------|---|-------------------|
| 05/05/25 | Initial Report of Fire | Washington County |
| 05/05/25 | Initial Report of a Wildfire | Austin County |
| 05/05/25 | Initial Report of a Water Hazard Incident | DeWitt County |
| 05/05/25 | Final Report of the White Bluff Fire | Kimble County |
| 05/05/25 | Initial Report of a Road Closure (IH-10) | Kerr County |
| 05/05/25 | Final Report of a Wildfire | Austin County |
| 05/05/25 | Initial Report of a Railroad Incident | Milam County |
| 05/05/25 | Final Report of a Road Closure (IH-10) | Kerr County |

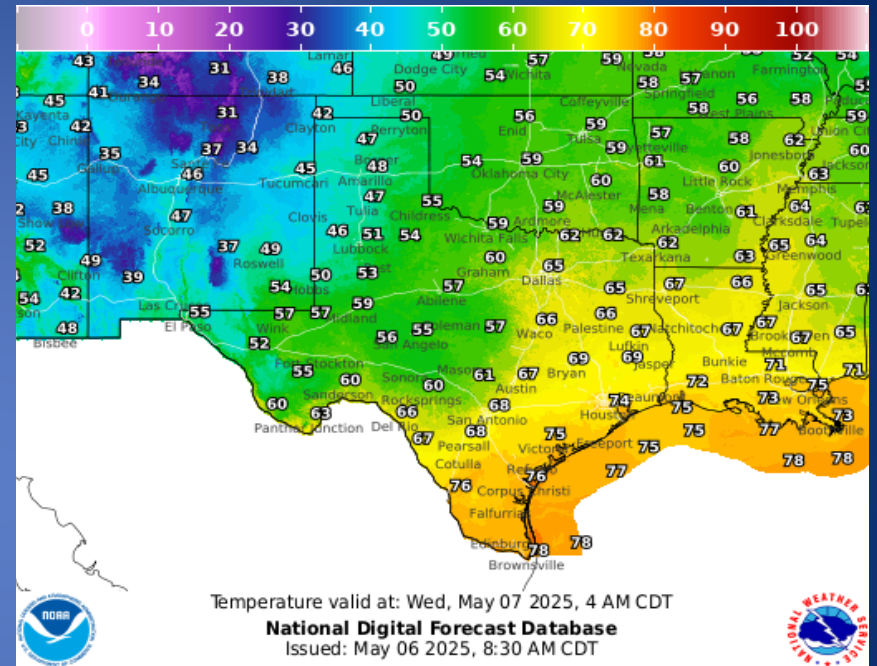
Informational Products Distributed by the State Operations Center

| DATE | SUBJECT |
|----------|---|
| 05/05/25 | NWS Fort Worth: Severe Storms and Flooding Expected Tuesday |
| 05/05/25 | NWS Amarillo: Rain and Flood Brief 5_5_2025 05-05-2025 |
| 05/05/25 | NWS West Gulf RFC: More Spring Thunderstorms Expected...Expect Renewed River Flooding |
| 05/05/25 | NWS Norman, OK: Monday Weather Briefing |
| 05/05/25 | NWS Midland/Odessa: Weekly Weather Hazards Briefing May 5 - May 11 |
| 05/05/25 | Texas A&M Forest Service: Texas Fire Potential Update |
| 05/05/25 | NWS Austin/San Antonio: Severe Storms & Heavy Rain Today & Tuesday - UPDATED |
| 05/05/25 | NWS Brownsville: Severe Weather Potential for Tuesday, May 6 |
| 05/05/25 | NWS Houston/Galveston: Update for Tuesday's Severe Weather |
| 05/06/25 | NWS Austin/San Antonio Severe Storms and Heavy Rain Possible Today |
| 05/06/25 | NWS Brownsville: Severe Weather & High Risk of Rip Currents |
| 05/06/25 | NWS Lake Charles, LA: NWS Hazardous Weather Briefing |
| 05/06/25 | Daily NWS Threat Brief for FEMA Region 6 |

Weather Forecast

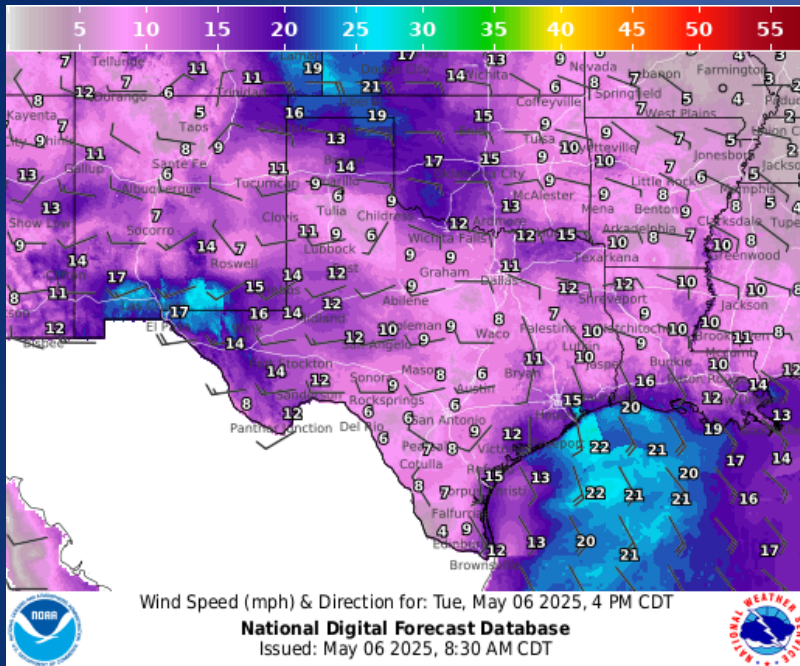


Highs

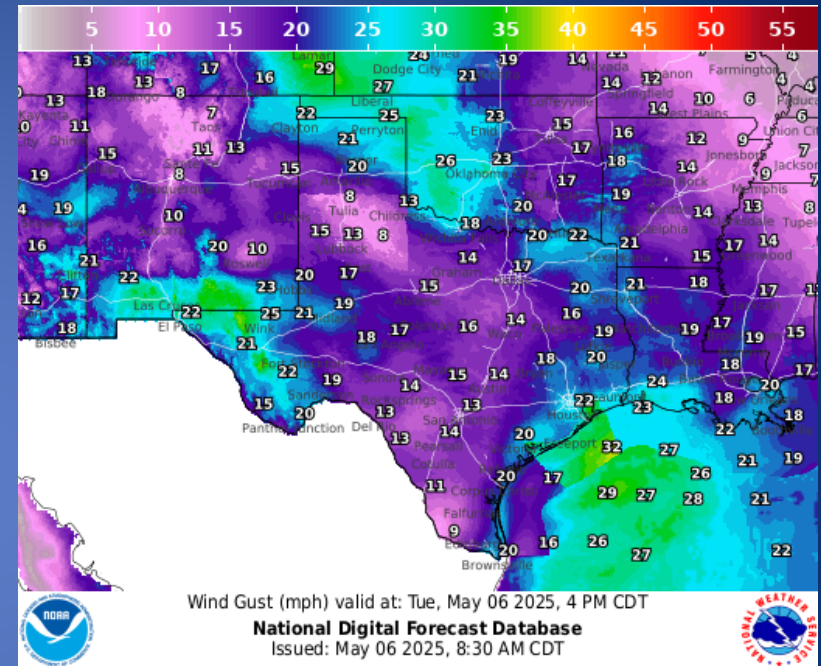


Lows

Weather Forecast

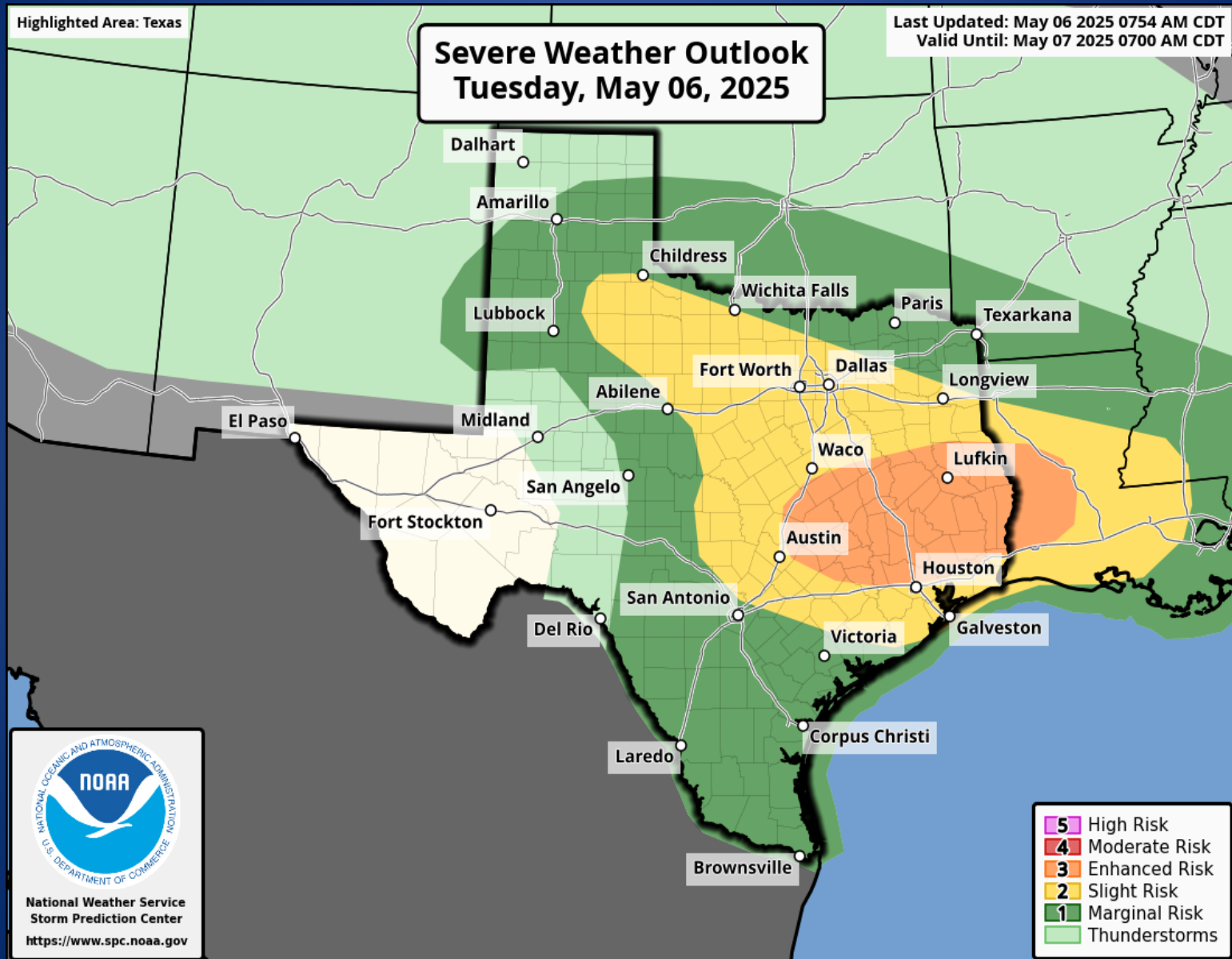


Wind Speeds



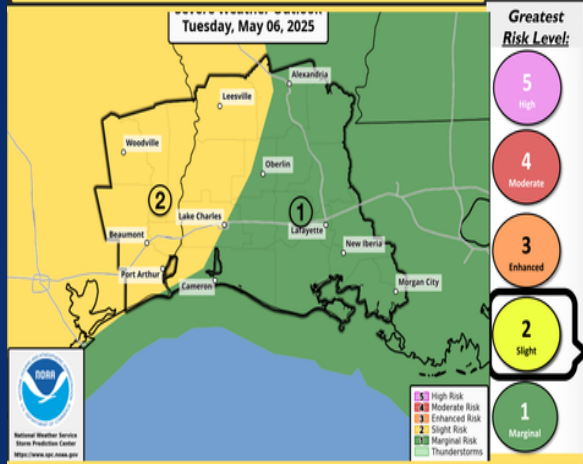
Gusts

Hazardous Weather



Hazardous Weather

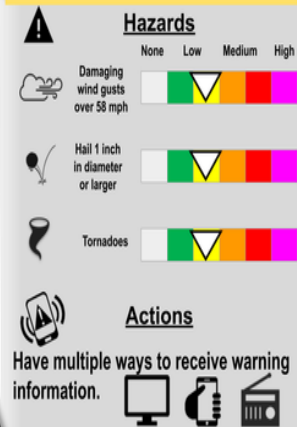
Severe Thunderstorms Possible Tuesday and Tuesday Night



weather.gov/LakeCharles
National Weather Service - Lake Charles, LA
Follow: @NWSLakeCharles

Updated: Mon May 05, 2025 7:45 PM

Scattered t-storms with all hazards will be possible along and west of HWY 165 from late morning to early afternoon. A strong t-storm cluster is then expected to roll down through central and south Louisiana in the afternoon and evening.



Probability of severe weather within 25 mi of a point up to 29% or between 10 and 30 times greater than a non-risk weather day.

Severe Storms & Heavy Rain Potential Tuesday

Strong to Severe Storms & Localized Flooding Possible

Key Messages

- Multiple rounds of precipitation are expected during the day and overnight in association with a slow moving storm system.
- Some storms will have the potential to becoming strong to severe (level 2 of 5). In addition, locally heavy rain is expected (level 3 of 4).
- A Flood Watch is in effect for portions of SE TX Tuesday
- Additional shower and storm activity is anticipated Wednesday (especially the southern half of the area)!

Potential Impacts

- All modes of severe weather look to be a possibility (hail, strong wind, isolated tornadoes, localized street flooding, rises on area watersheds).
- Marine: Small Craft Advisories likely. Elevated SE winds and seas, above normal water levels, high risk of rip currents.

Actions

- Remain weather-aware and prepared!

weather.gov/Houston
National Weather Service - Houston/Galveston, TX
Follow: @NWSHouston

Updated: Mon May 05, 2025 9:49 PM

Tuesday's Weather Outlook

Severe Weather Outlook



Excessive Rainfall Outlook



A strong storm system will bring the potential for severe weather and heavy rainfall on Tuesday, with additional showers and storms on Wednesday. A Flood Watch is in effect for portions of southeast Texas for Tuesday. Remain weather aware and prepared. Always make sure you have multiple ways to get alerts.

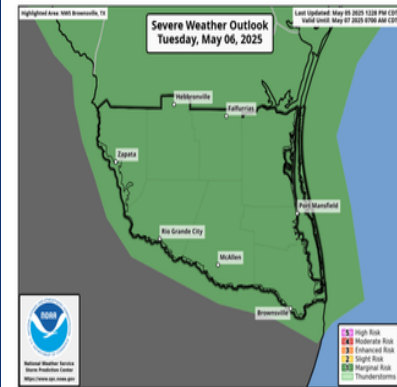
Hazardous Weather

Isolated Severe Thunderstorms

Latest info at weather.gov/bro



Wind Gusts Could Reach 58+ mph



Timing

→ Tuesday afternoon into Tuesday night



Hazard Threat Level



What to Do:

- Have multiple ways to receive warnings.
- Check back for updates to the forecast!



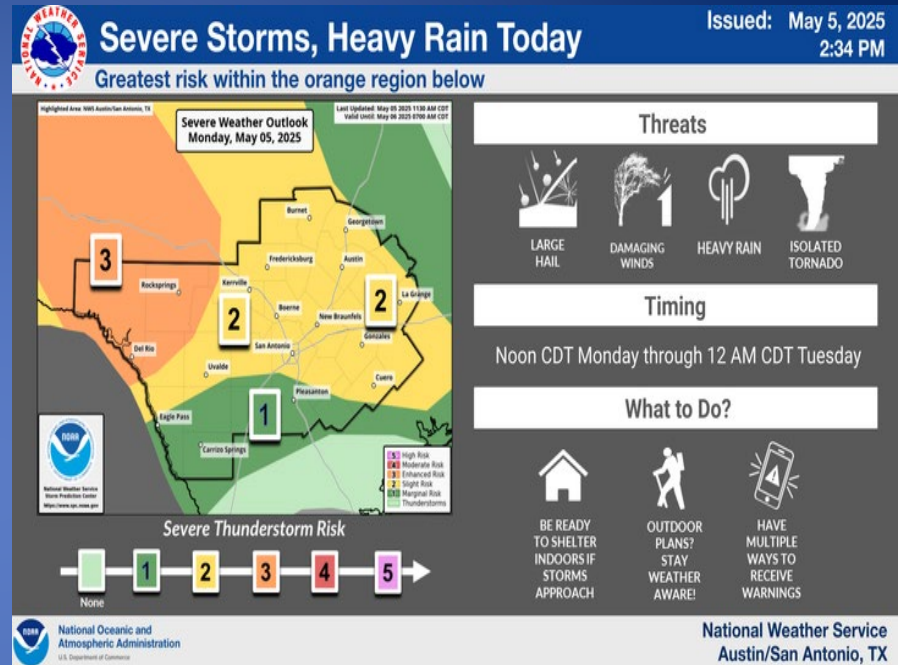
weather.gov/bro

National Weather Service - Brownsville/RGV, TX

Follow: [@NWSBrownsville](https://twitter.com/NWSBrownsville)

Updated: Mon May 05, 2025 1:00 PM

There is a marginal risk (level 1 of 5) of severe weather for all of deep South Texas and the Rio Grande Valley for Tuesday afternoon through Tuesday night. The primary threat (low confidence) will be winds around 58 mph or greater or large hail.



Severe storms and heavy rains are possible beginning around midday and continuing this evening. The main threats are large hail, damaging wind gusts, and heavy rains with an isolated tornado also possible.

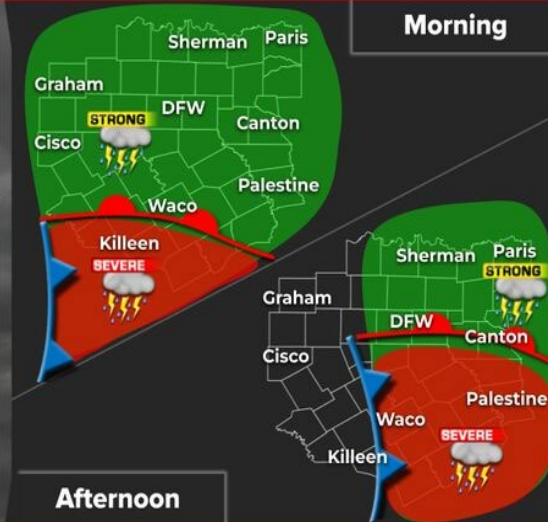
Hazardous Weather

Severe Storms on Tuesday

weather.gov/FWD
Issued Mon May 05, 2025 1:06 PM

Severe storms are possible Tuesday morning and afternoon. Greatest severe risk will be across Central Texas.

Hazards:

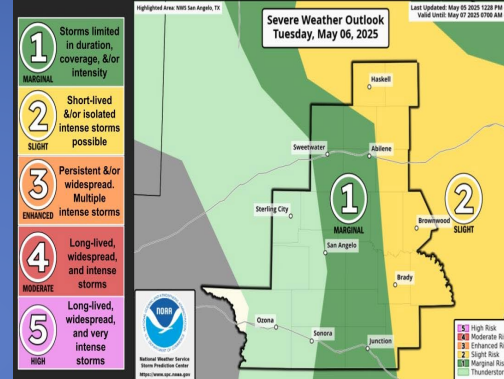


NATIONAL WEATHER SERVICE FORT WORTH TX
Follow: @NWSFortWorth

More widespread storms are expected on Tuesday morning and afternoon. Some storms could become strong to severe, with large hail, damaging winds, a couple tornadoes, and flash flooding all possible. Make sure you have multiple ways to receive weather alerts.

Severe Thunderstorm Outlook Tuesday

Highest Local Risk: **Slight** (Risk Level 2 out of 5)

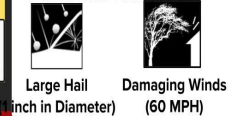


National Weather Service - San Angelo
weather.gov/SJT
Updated: Mon May 05, 2025 2:40 PM

Some of the activity from Monday night will continue into Tuesday morning. Some storms will continue to be possible as it moves to east through the morning.

7 AM CDT Tuesday through Noon

Potential Hazards:



After an active Monday and Monday night, Tuesday morning may still see some severe weather across the region as this activity moves off to the east.

Weather Advisory/Statement/Watch/Warning Issued

| DATE | WARNING TYPE | LOCATION |
|----------|-----------------------------------|--|
| 05/05/25 | Beach Hazards Statement | Brazoria, Galveston and Matagorda Counties |
| 05/05/25 | Severe Thunderstorm Watch | Austin, Brazoria, Brazos, Burleson, Colorado, Fort Bend, Galveston, Grimes, Harris, Matagorda, Montgomery, Waller, Washington and Wharton Counties |
| 05/05/25 | Flood Warning | Nacogdoches, Rusk, San Augustine, Shelby, Anderson, Cherokee, and Houston, Cooke County, Franklin, Morris, Red River, Titus, Dallas, Polk, San Jacinto, Trinity and Walker Counties |
| 05/05/25 | Flash Flood Warning | Andrews and Washington Counties |
| 05/05/25 | Flood Advisory | Wichita, Wilbarger, Garza, Clay, Wichita, Bastrop, Burleson, Lee, Waller and Washington Counties |
| 05/05/25 | Severe Thunderstorm Warning | Andrews, Austin, Bandera, Bastrop, Brazoria, Brazos, Burleson, Crane, Crockett, Culberson, Crane, Dawson, Ector, Fayette, Fort Bend, Gaines, Gillespie, Glasscock, Grimes, Harris, Howard, Kerr, Lavaca, Lee, Loving, Madison, Martin, Matagorda, Midland, Milam, Montgomery, Pecos, Reeves, Robertson, Schleicher, Sutton, Upton, Walker, Waller, Washington, Williamson and Winkler Counties |

Weather Advisory/Statement/Watch/Warning Issued

| DATE | WARNING TYPE | LOCATION |
|----------|------------------------------|--|
| 05/05/25 | Tornado Watch | Andrews, Bandera, Crane, Crockett, Ector, Edwards, Gaines, Glasscock, Irion, Loving, Kerr, Kimble, Kinney, Martin, Midland, Pecos, Reagan, Real, Reeves, Schleicher, Sterling, Sutton, Terrell, Tom Green, Upton, Uvalde, Val Verde, Ward, Winkler and Yoakum Counties |
| 05/05/25 | Dust Storm Warning | Howard and Martin Counties |
| 05/05/25 | Blowing Dust Advisory | El Paso and Hudspeth Counties |
| 05/05/25 | Flood Watch | Wichita, Wilbarger, Childress Clay, Wichita |
| 05/05/25 | Special Weather Statement | Atascosa, Austin, Bastrop, Brown, Brazos, Burleson, Calhoun, Callahan, Chambers, Coleman, Concho, Crockett, DeWitt, Eastland, Ellis, Fannin, Fayette, Gonzales, Grimes, Hardin, Harris, Hill, Hood, Houston, Jasper, Johnson, Lavaca, Lee, Liberty, Madison, Matagorda, McCulloch, Milam, Montgomery, Polk, Refugio, Robertson, Runnels, San Jacinto, Stephens, Taylor, Travis, Trinity, Tyler, Val Verde, Victoria, Waller, Washington, Walker, Williamson, Wilson and Young Counties |

Weather Advisory/Statement/Watch/Warning Issued

| DATE | WARNING TYPE | LOCATION |
|----------|-----------------------------------|--|
| 05/05/25 | Airport Weather Warning | Dallas, Potter, Randall, Tarrant and Travis Counties |
| 05/06/25 | Special Weather Statement | Bandera, Borden, Brown, Callahan, Clay, Coke, Coleman, Crockett, Gillespie, Glasscock, Howard, Irion, Jones, Kerr, Mitchell, Schleicher, Scurry, Shackelford, Sterling, Sutton, Taylor, Tom Green, Reagon, Runnels, Taylor, Val Verde and Wilbarger Counties |
| 05/06/25 | Severe Thunderstorm Warning | Andrews, Archer, Callahan, Clay, Coleman, Concho, Crane, Crockett, Eastland, Ector, Erath, Glasscock, Jack, Loving, Midland, Palo Pinto, Pecos, Reagan, Reeves, Schleicher, Stephens, Tom Green, Upton, Ward Winkler and Young Counties |
| 05/06/25 | Tornado Warning | Blanco, Burnet, Crane, Gillespie, Irion, Kinney, Llano, Pecos, Reeves, Uvalde, Val Verde and Ward Counties |
| 05/06/25 | Flood Advisory | Armstrong, Brown, Callahan, Carson, Coleman, Concho, Crockett, Deaf Smith, Hale, Hockley, Irion, Jones, Lamb, Lubbock, McCulloch, Oldham, Potter, Randall, Runnels, Schleicher, Shackelford, Taylor, Throckmorton, Tom Green and Wichita Counties |

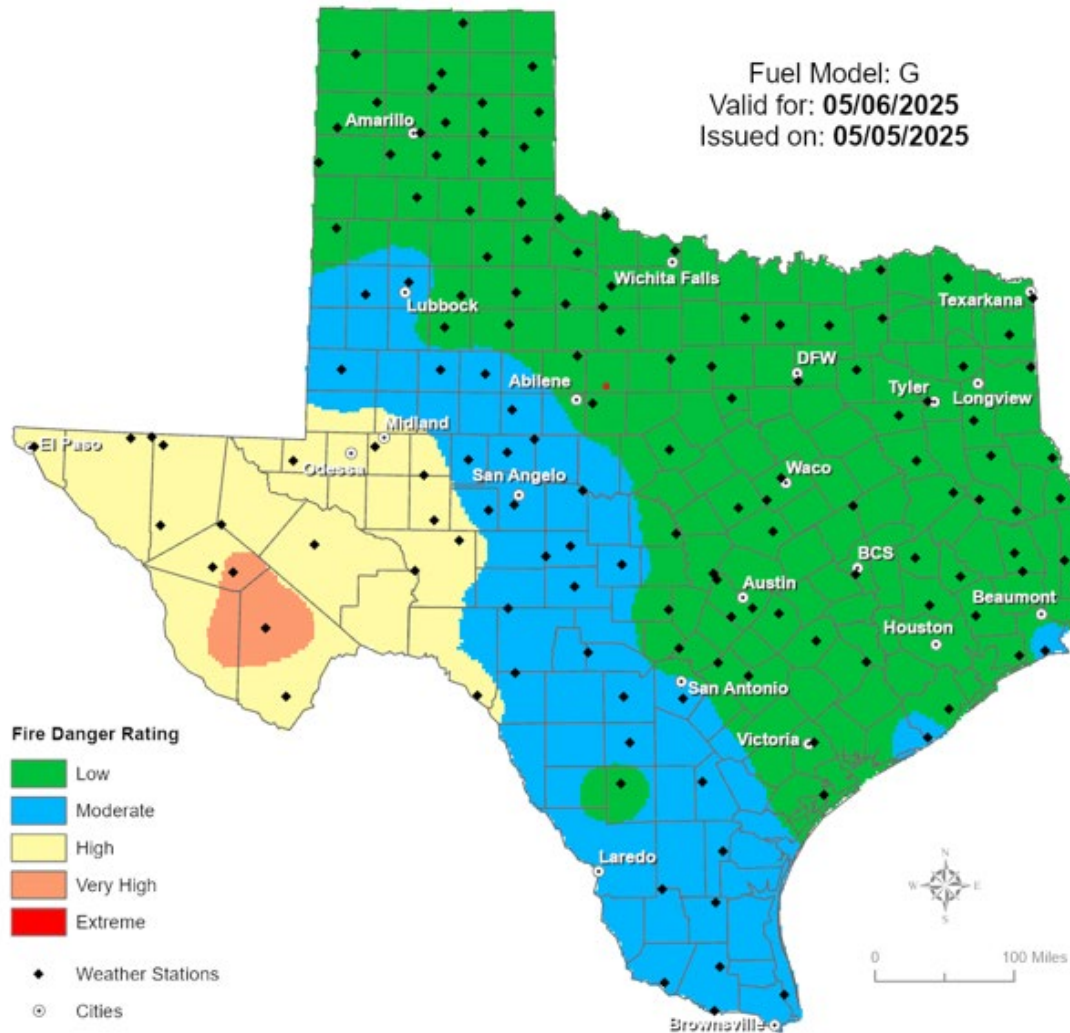
Weather Advisory/Statement/Watch/Warning Issued

| DATE | WARNING TYPE | LOCATION |
|----------|---------------------------|---|
| 05/06/25 | Flash Flood Warning | Lubbock and Tom Green Counties |
| 05/06/35 | Airport Weather Warning | Potter and Randall Counties |
| 05/06/25 | Tornado Watch | Austin, Bandera, Brazos, Burleson, Colorado, Edwards, Fort Bend, Grimes, Harris, Houston, Kerr, Kinney, Madison, Montgomery, Real, San Jacinto, Trinity, Uvalde, Val Verde, Walker, Waller, Washington and Wharton Counties |
| 05/06/25 | Severe Thunderstorm Watch | Bandera, Blanco, Brown, Burnet, Callahan, Coke, Coleman, Concho, Crockett, Edwards, Fisher, Gillespie, Hays, Irion, Jones, Kendall, Kerr, Kimble, Llano, Mason, McCulloch, Medina, Menard, Nolan, Real, Runnels, San Saba, Schleicher, Shackelford, Sterling, Sutton, Taylor, Tom Green, Travis, Williamson Bell, Comanche, Coryell, Eastland, Erath, Hamilton, Lampasas, Mills, Palo Pinto and Stephens Counties |
| 05/06/25 | Flood Watch | Burleson, Liberty, Montgomery and Washington Counties |
| 05/06/25 | Beach Hazards Statement | Brazoria, Galveston and Matagorda Counties |

Fire Danger Forecast

Forecast Fire Danger

Fuel Model: G
Valid for: **05/06/2025**
Issued on: **05/05/2025**



Burn Ban

OUTDOOR BURN BANS

May 05, 2025

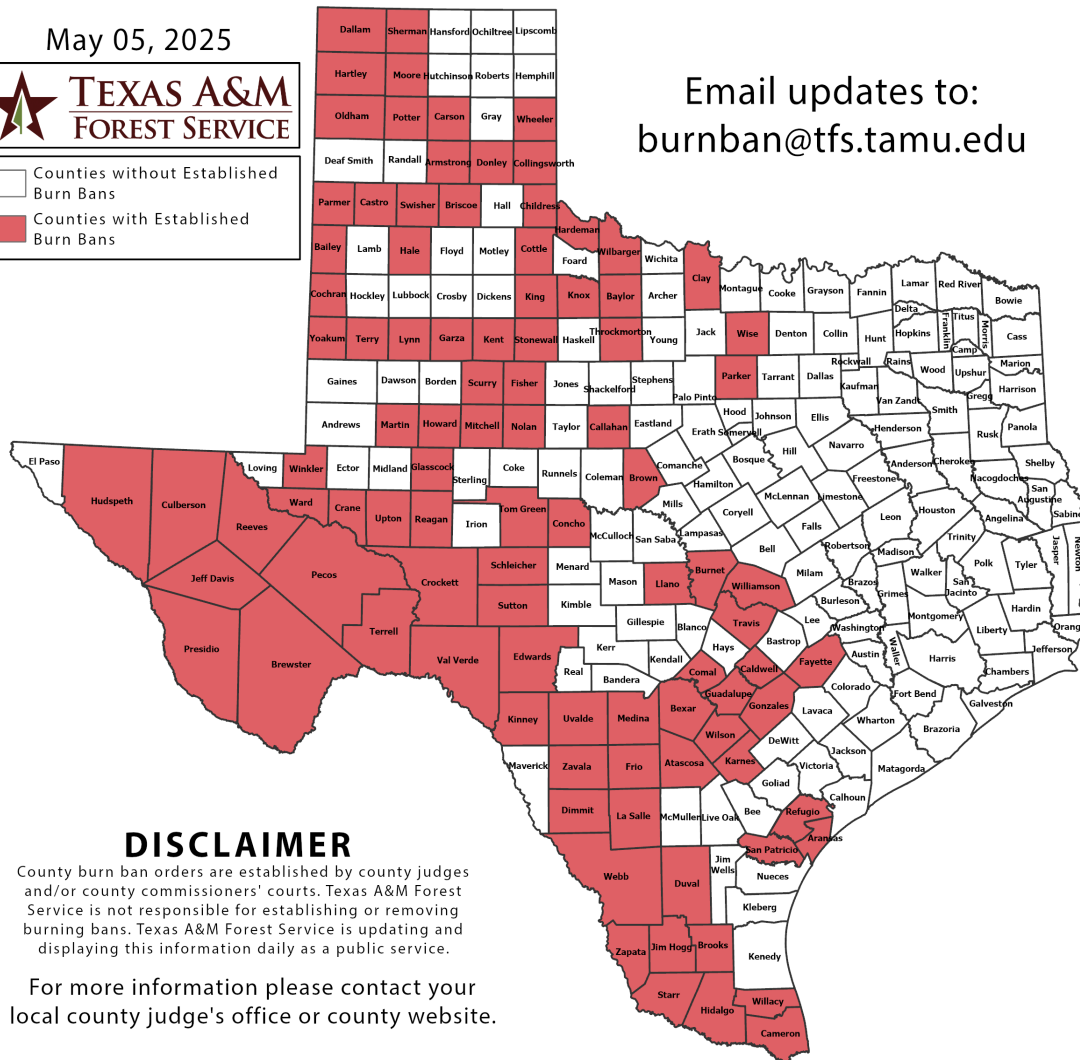


□ Counties without Established Burn Bans
■ Counties with Established Burn Bans

Email updates to:
burnban@tfs.tamu.edu

Counties with Burn Bans: 96

| | | |
|---------------|------------|--------------|
| Aransas | Fisher | Presidio |
| Armstrong | Frio | Reagan |
| Atascosa | Garza | Reeves |
| Bailey | Glasscock | Refugio |
| Baylor | Gonzales | San Patricio |
| Bexar | Guadalupe | Schleicher |
| Brewster | Hale | Scurry |
| Briscoe | Hardeman | Sherman |
| Brooks | Hartley | Starr |
| Brown | Hidalgo | Stonewall |
| Burnet | Howard | Sutton |
| Caldwell | Hudspeth | Swisher |
| Callahan | Jeff Davis | Terrell |
| Cameron | Jim Hogg | Terry |
| Carson | Karnes | Throckmorton |
| Castro | Kent | Tom Green |
| Childress | King | Travis |
| Clay | Kinney | Upton |
| Cochran | Knox | Uvalde |
| Collingsworth | La Salle | Val Verde |
| Comal | Llano | Ward |
| Concho | Lynn | Webb |
| Cottle | Martin | Wheeler |
| Crane | Medina | Wilbarger |
| Crockett | Mitchell | Willacy |
| Culberson | Moore | Williamson |
| Dallam | Nolan | Wilson |
| Dimmit | Oldham | Winkler |
| Donley | Parker | Wise |
| Duval | Parmer | Yoakum |
| Edwards | Pecos | Zapata |
| Fayette | Potter | Zavala |



DISCLAIMER

County burn ban orders are established by county judges and/or county commissioners' courts. Texas A&M Forest Service is not responsible for establishing or removing burning bans. Texas A&M Forest Service is updating and displaying this information daily as a public service.

For more information please contact your local county judge's office or county website.

RED FLAG WARNINGS: www.weather.gov

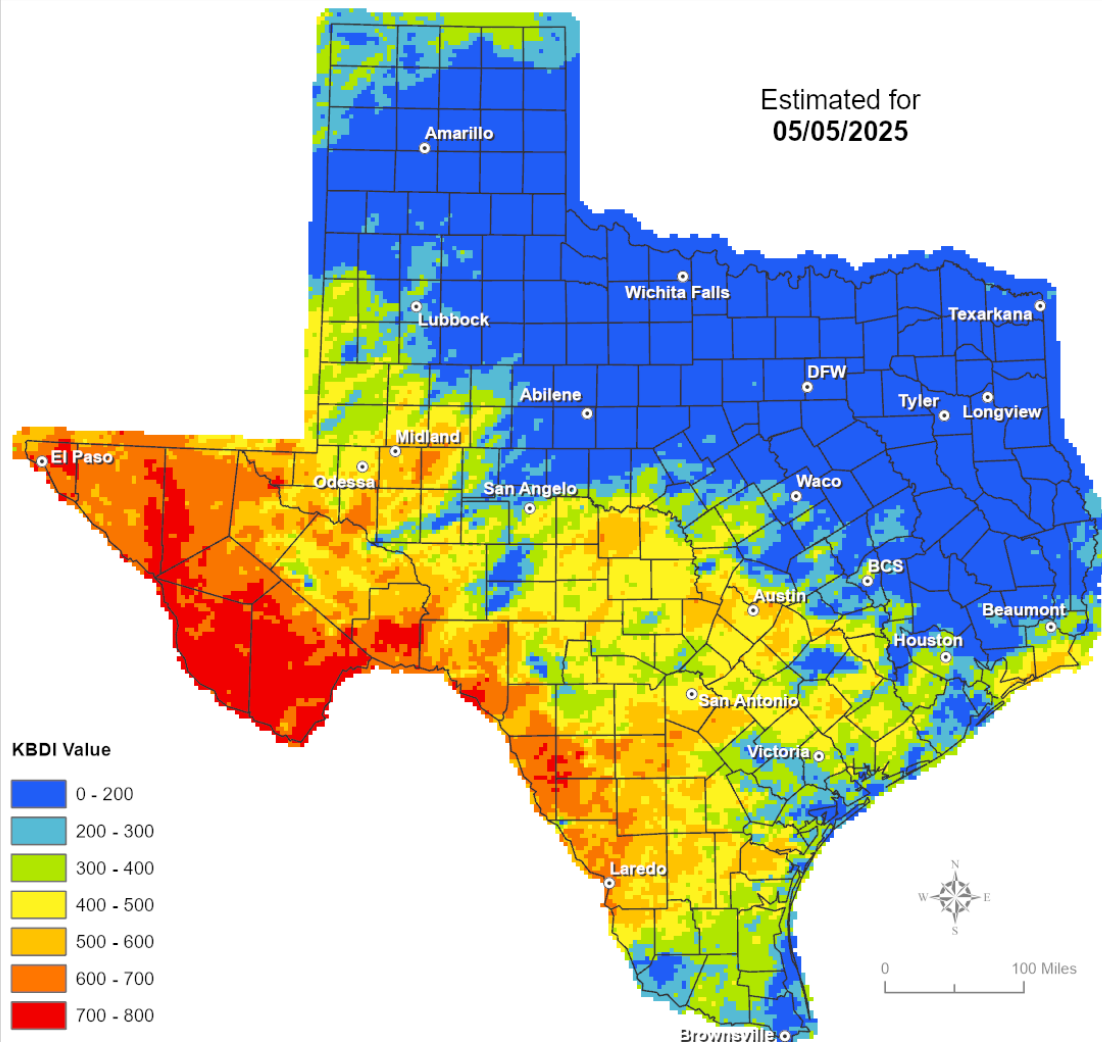
Additional map formats available at <https://tfsweb.tamu.edu/Burnbans/>

Keetch-Byram Drought Index

Keetch-Byram Drought Index

(4 km x 4 km resolution)

Estimated for
05/05/2025



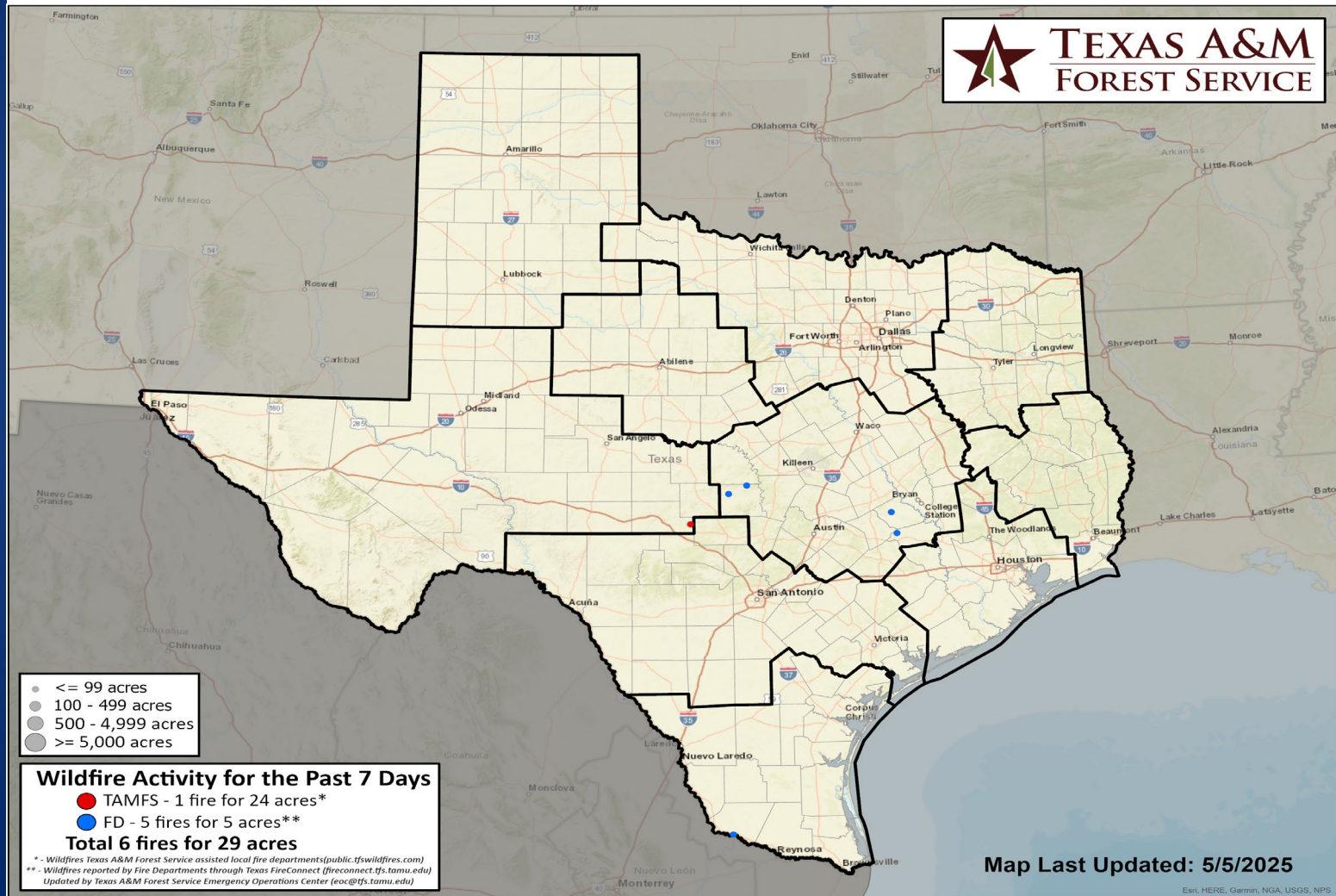
Fire Weather

Warnings/Watches/Statements

| DATE | WARNING TYPE | LOCATION |
|------|--------------|----------|
| | None Issued | |

Fire Activity (*Last 24 Hours)

Report of 322 (No Change) fires and 74,739 (No Change) acres have been burned this year. There are 96 (No Change) counties with burn bans. The Keetch–Byram Drought Index list contains 110 (+48) counties with an average over 400.



Training

| Dates | | TITLE | COURSE | LOCATION |
|----------|----------|---|----------|--------------------|
| 05/05/25 | 06/07/25 | Community Emergency Response Team Basic Training | G-317 | Wimberly |
| 05/05/25 | 05/09/25 | NIMS ICS All-Hazards Facilities Unit Leader Course | L-971 | San Marcos |
| 05/06/25 | 05/07/25 | Recovery from Disaster Local Community Roles | G-205 | Abilene El Paso |
| 05/06/25 | 05/07/25 | Advanced Incident Command System for Complex Incidents | G-400 | Galveston |
| 05/06/25 | 05/06/25 | Rapid Needs Assessment | G-557 | El Paso |
| 05/06/25 | 05/07/25 | Homeland Security Exercise and Evaluation Program Training Course | L-146 | Bryan |
| 05/06/25 | 05/09/25 | NIMS ICS All-Hazards Communications Unit Leader Course | L-969 | Arlington |
| 05/06/25 | 05/08/25 | Disaster Accounting Basics | T-ACC600 | Liberty |
| 05/06/25 | 05/07/25 | Texas Emergency Management Response to Recovery Phase One | T-PUB251 | Amarillo |

Statewide Significant Events

| DATES | | LOCATION | EVENT |
|----------|----------|----------|--------------------------------|
| 05/05/25 | 05/08/25 | Houston | Offshore Technology Conference |

Exercises

| DATES | | LOCATION | TYPE: EXERCISE NAME |
|----------|----------|------------|---------------------------------|
| 05/06/25 | 05/07/25 | FT Cavazos | Full Scale: FT Cavazos FSE 2025 |