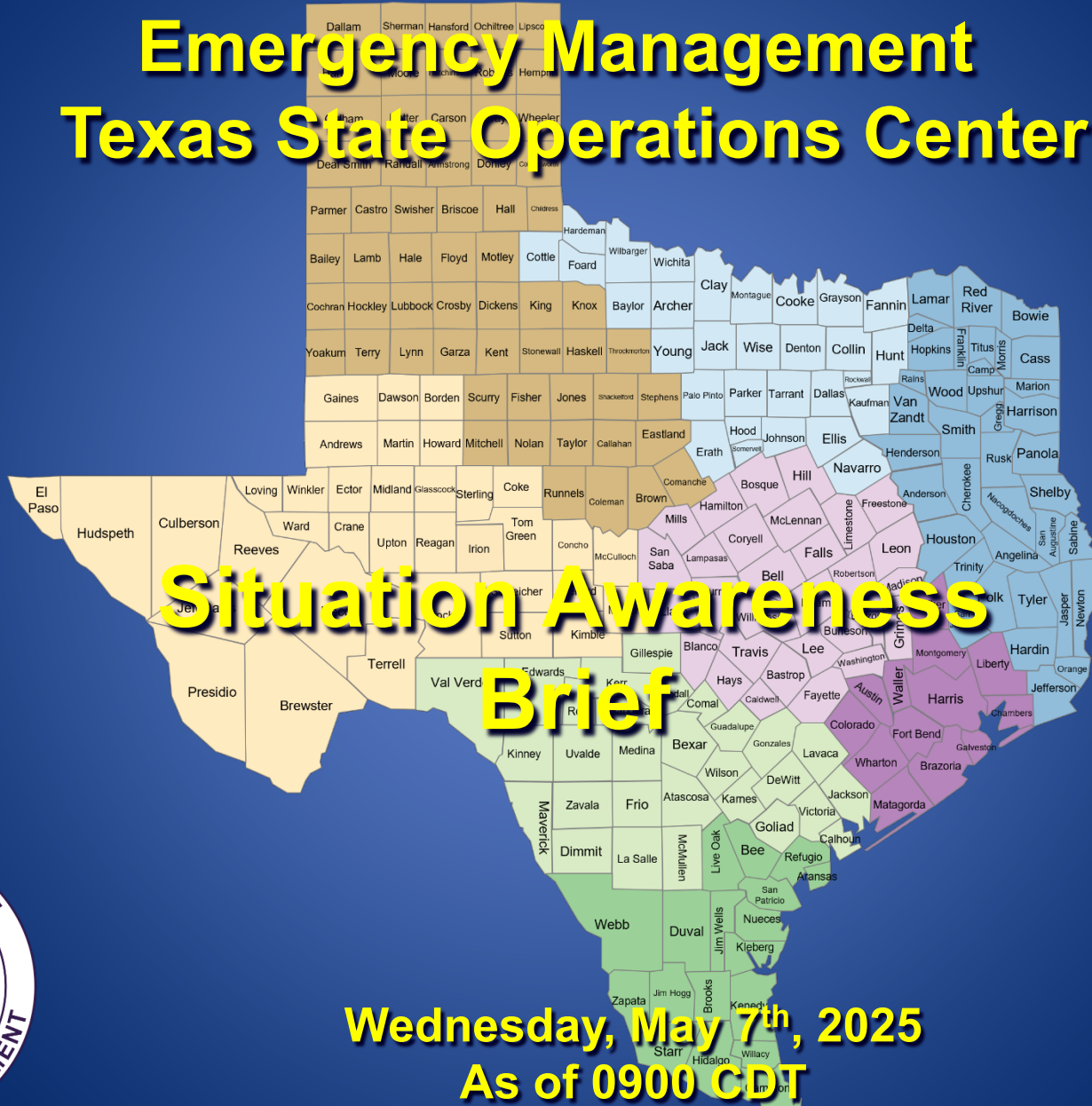


Texas Division of Emergency Management Texas State Operations Center



**Wednesday, May 7th, 2025
As of 0900 CDT**

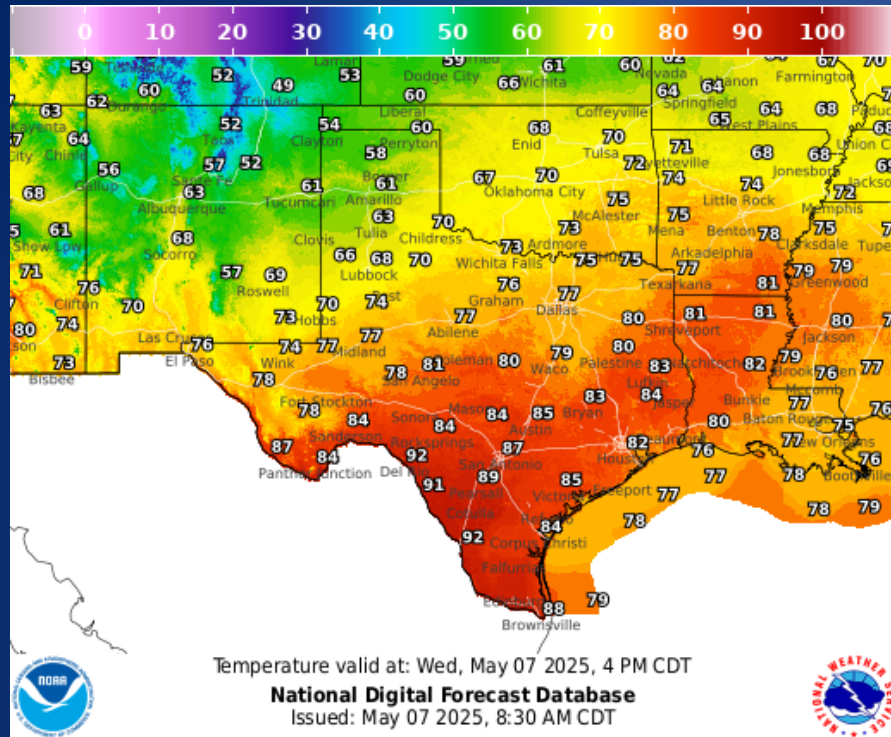
Incidents Reported to the State Operations Center (last 24 hours)

DATE	SUBJECT	LOCATION
05/06/25	Final Report of a Railroad Incident	Milam County
05/06/25	Final Report of a Fire	Washington County
05/06/25	Final Report of Storm Damage	Atascosa County
05/06/25	Final Report of a Water Hazard Incident	DeWitt County
05/06/25	Initial Report of a Power Outage	Hill County
05/06/25	Final Report of a Power Outage	Hill County
05/06/25	EPIRB Mission #25M1035 Opened	Dallas County

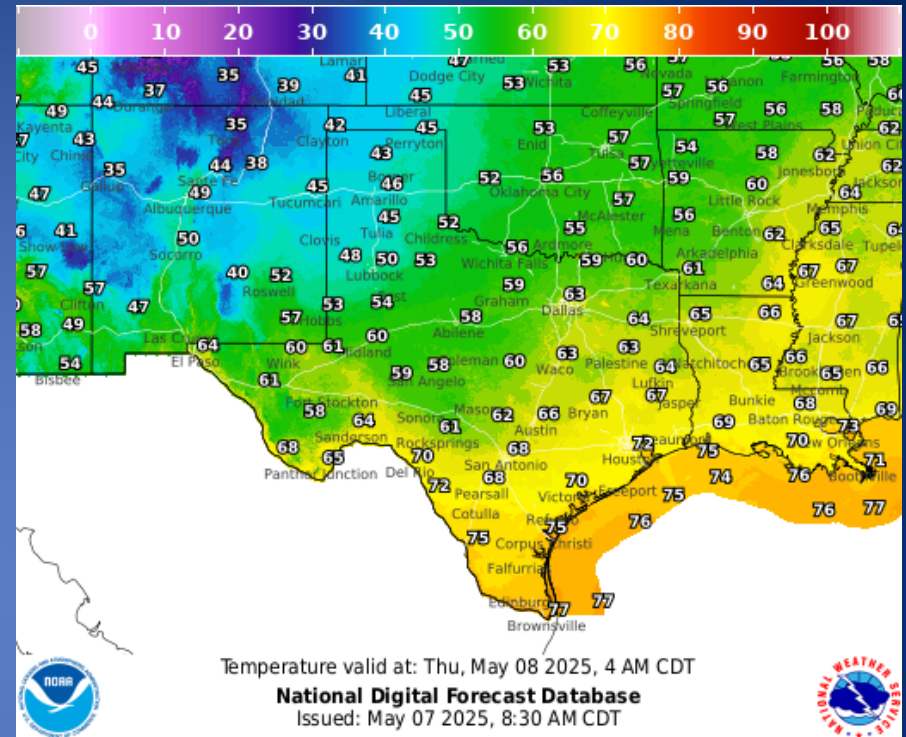
Informational Products Distributed by the State Operations Center

DATE	SUBJECT
05/06/25	NWS Houston/Galveston: Increased Risk of Severe Weather Today
05/06/25	NWS West Gulf RFC: Thunderstorms Expected...River Flooding Expected
05/06/25	Heavy Rain Briefing for May 6th, 2025
05/06/25	NWS Lake Charles, LA: DSS Packet: 10am Update
05/06/25	NWS Austin/San Antonio: NWS Situation Report – Isolated Severe Storms Wednesday
05/06/25	NWS Brownsville: Severe Weather and Flood Potential Tonight
05/06/25	NWS Corpus Christi: Severe Weather & Flash Flooding Tonight and Tomorrow
05/07/25	NWS Austin/San Antonio: Isolated Severe Storms Today and Tomorrow
05/07/25	NWS Brownsville: Severe Weather & High Risk of Rip Currents
05/07/25	NWS Lake Charles, LA: Hazardous Weather Briefing
05/07/25	Daily NWs Threat Brief for FEMA Region 6

Weather Forecast

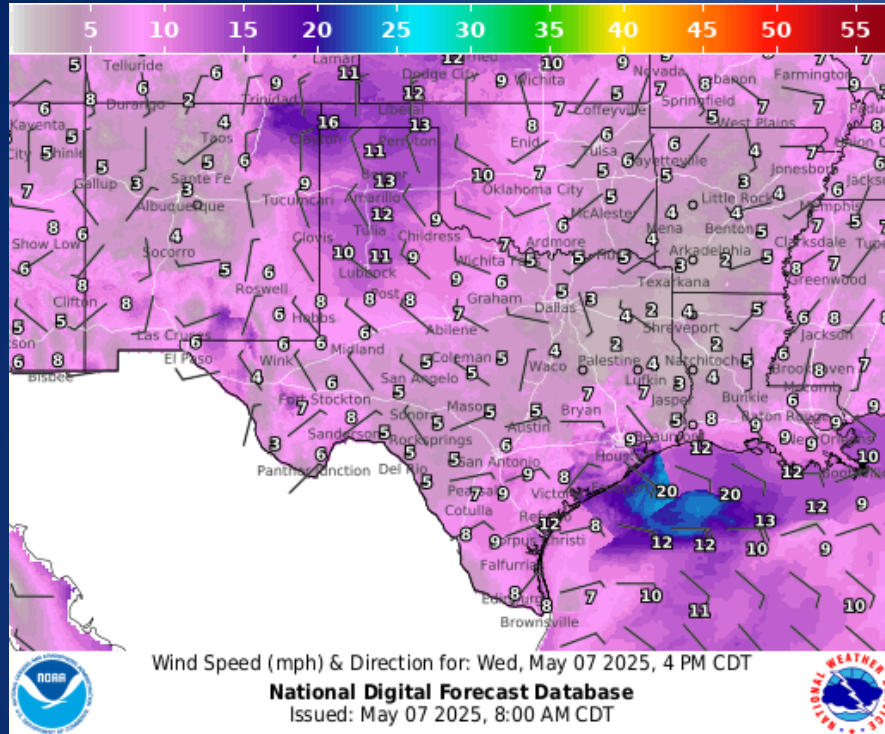


Highs

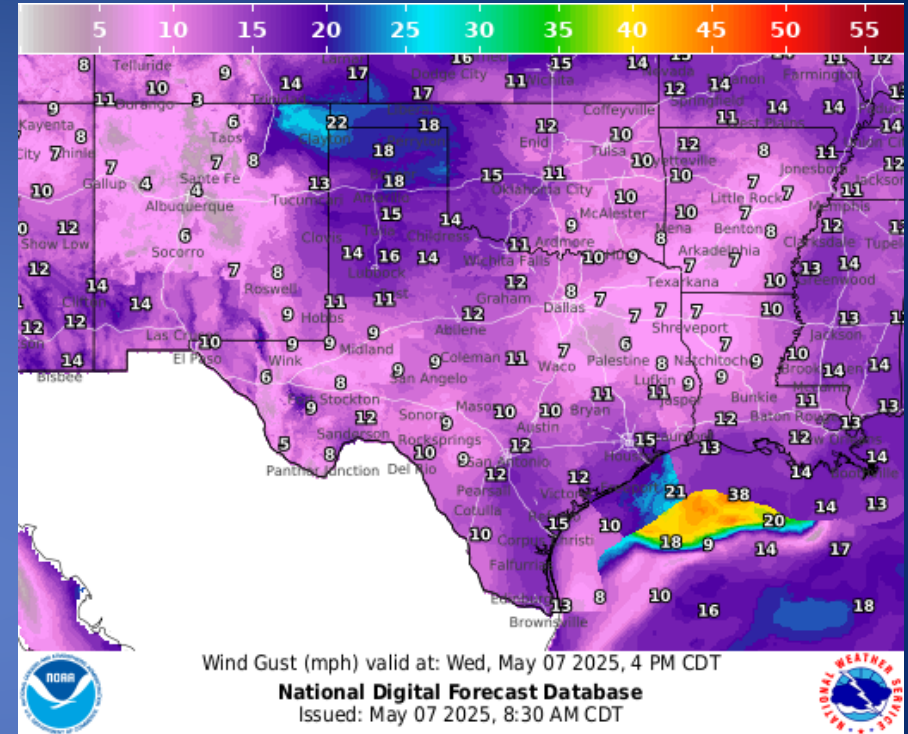


Lows

Weather Forecast

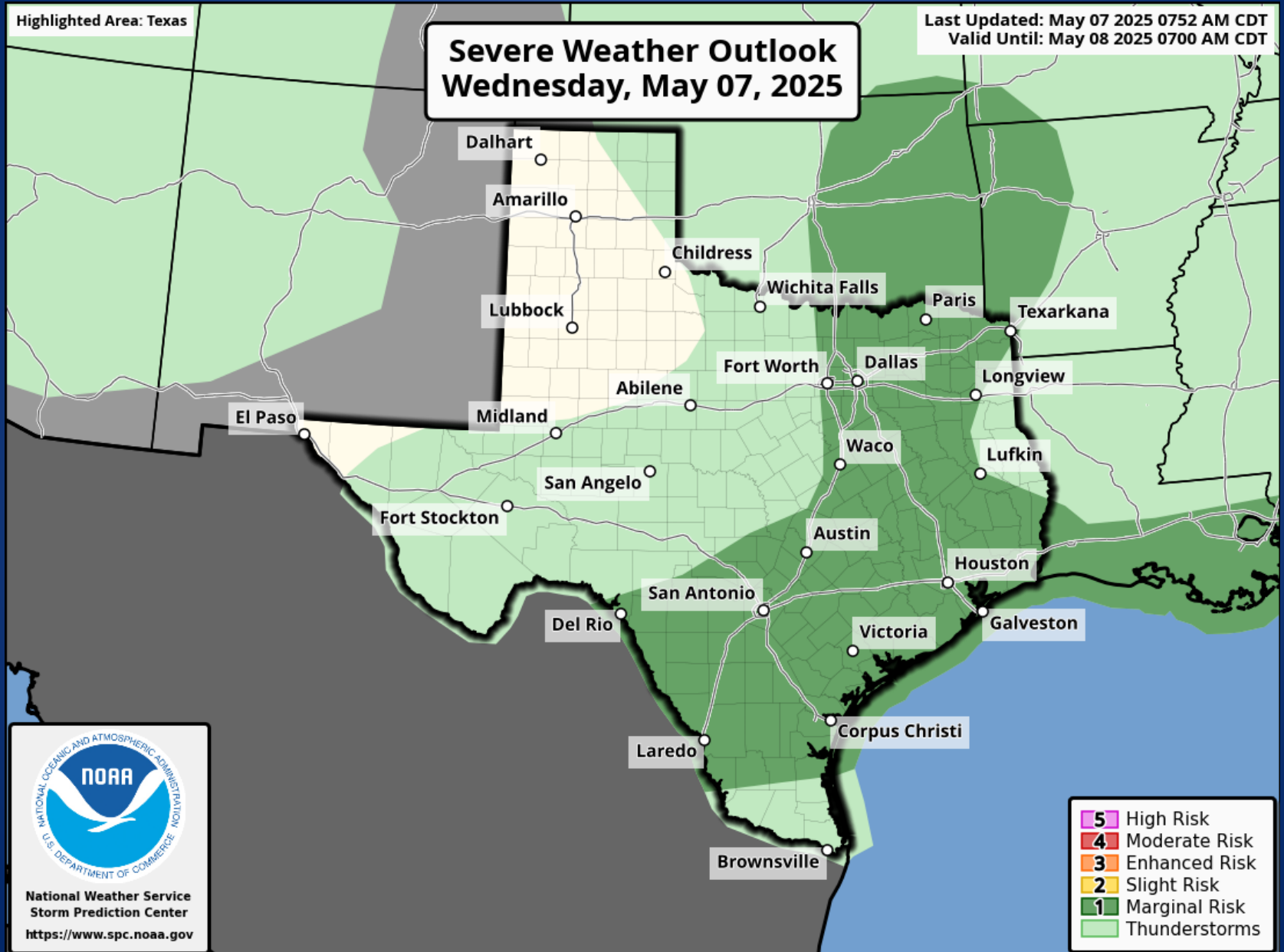


Wind Speeds



Gusts

Hazardous Weather



Hazardous Weather

Warming Up This Afternoon

weather.gov/FWD
Issued Wed May 07, 2025 4:55 AM

It will be warmer today with highs in the 70s to lower 80s. **Isolated thunderstorms** may develop in the afternoon, but most areas will remain dry.

Hazards



Small Hail

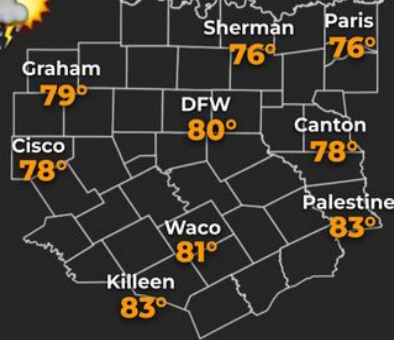


Gusty Winds



Frequent Lightning

A Few Storms Possible in the Afternoon



High Temperature Forecast Displayed



NATIONAL WEATHER SERVICE FORT WORTH TX

Follow: [X](#) [f](#) @NWSFortWorth

Warmer weather is in store for this afternoon compared to the past few days with highs in the 80s to low 90s. There may be an isolated storm or two in the afternoon, but most locations will remain dry.

Dense Fog Advisory

Weather Forecast Office
Fort Worth, TX
Issued May 07, 2025 6:25 AM CDT



DENSE FOG



A Dense Fog Advisory is in effect until 10 AM

Visibility less than 1/4 miles at times.

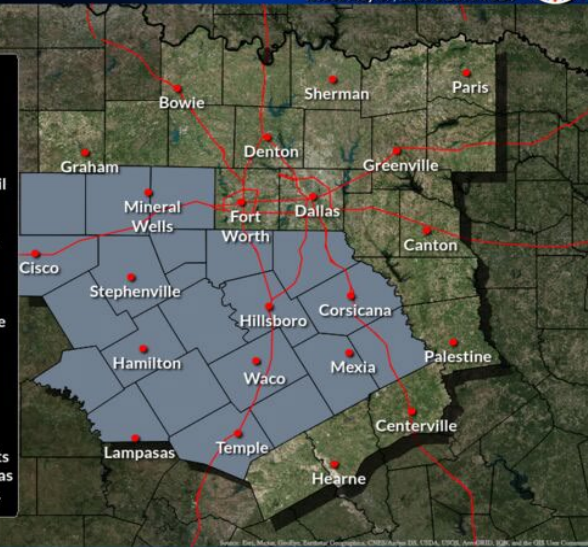
Impacts:



Reduced visibility will make it difficult to see while driving

Drive with caution!

Slow down, use low-beam headlights and allow extra time for commuting as changes in visibility may be abrupt.



[f](#) [t](#) [v](#) NWSFortWorth

weather.gov/fortworth

A Dense Fog Advisory is in effect for much of the region until 10 AM. If driving, slow down, use your low beam headlights, and leave plenty of distance between you and others.

Hazardous Weather

Flood Watch - Until Thursday Evening

An additional 2-5 inches of rain are expected today and Thursday in addition to rain that has already fallen.

Hazards



Actions

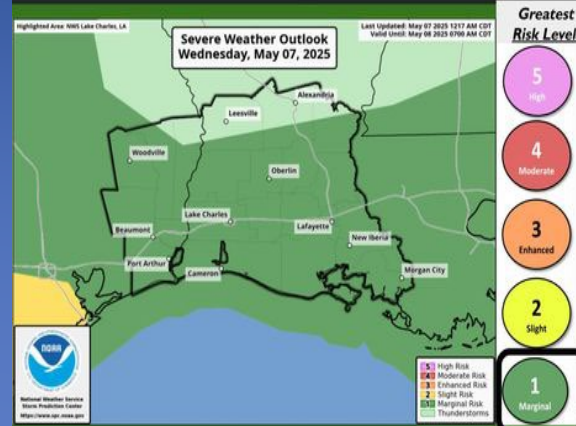


NATIONAL WEATHER SERVICE LAKE CHARLES, LA
Follow: X @NWSLakeCharles

weather.gov/LakeCharles
Updated: Wed May 07, 2025 5:15 AM

Severe Thunderstorm Potential

Wednesday



weather.gov/LakeCharles
National Weather Service - Lake Charles, LA
Follow: X @NWSLakeCharles

Probability of severe weather within 25 mi of a point up to 14% or between 5 and 15 times greater than a non-risk weather day.



Hazards

None Low Medium High



Damaging wind gusts over 58 mph



Hail 1 inch in diameter or larger



Tornadoes



Actions

Have multiple ways to receive warning information.



Updated: Wed May 07, 2025 5:15 AM

Hazardous Weather

Isolated Strong to Severe Storms Possible Today

Greatest Risk is along the Coast

Stay Weather Aware.
Have Multiple Ways to Receive Alerts.
Latest info at weather.gov/houston

Key Messages

- Scattered to widespread showers and thunderstorms will be possible this morning through the early afternoon along the coast. Isolated storms are possible north of I-10.
- Some storms will have the potential to become strong to severe (level 2 of 5). In addition, locally heavy rain is possible (level 1 of 4).
- The greatest risk of severe weather and heavy rain will be south of I-10/along the coast.

Potential Impacts

- Large hail and strong wind gusts.
- Localized minor flooding (especially over the coastal counties).
- Marine: Elevated winds and seas near thunderstorms.

Actions

- Remain weather-aware and prepared!



weather.gov/Houston

National Weather Service - Houston/Galveston, TX

Follow: [X](#) [f](#) [@NWSHouston](#)

Updated: Wed May 07, 2025 3:17 AM

Today's Hazardous Weather Outlook

Severe Weather Outlook



Excessive Rainfall Outlook



Highest Local Risk

2

TIMING

Morning, then Mid
to Late Afternoon

PRIMARY THREATS



LARGE HAIL



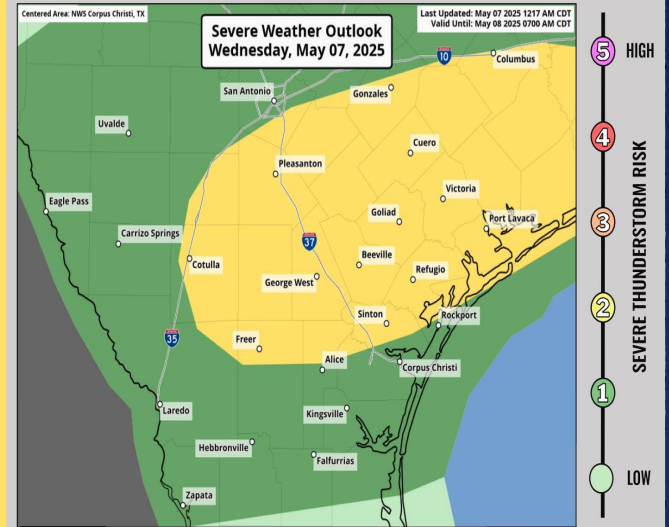
DAMAGING WIND

SECONDARY THREATS



HEAVY RAIN

Scattered SEVERE THUNDERSTORMS



Updated: 4:35 AM Wednesday, May 7, 2025



NATIONAL WEATHER SERVICE
NATIONAL OCEANIC AND ATMOSPHERIC ADMINISTRATION

Corpus Christi, TX

Stalled boundary along the coast will lead to scattered to widespread showers and thunderstorms this morning through the early afternoon. Isolated strong to severe storms are possible, capable of producing large hail, gusty winds, and locally heavy rainfall.

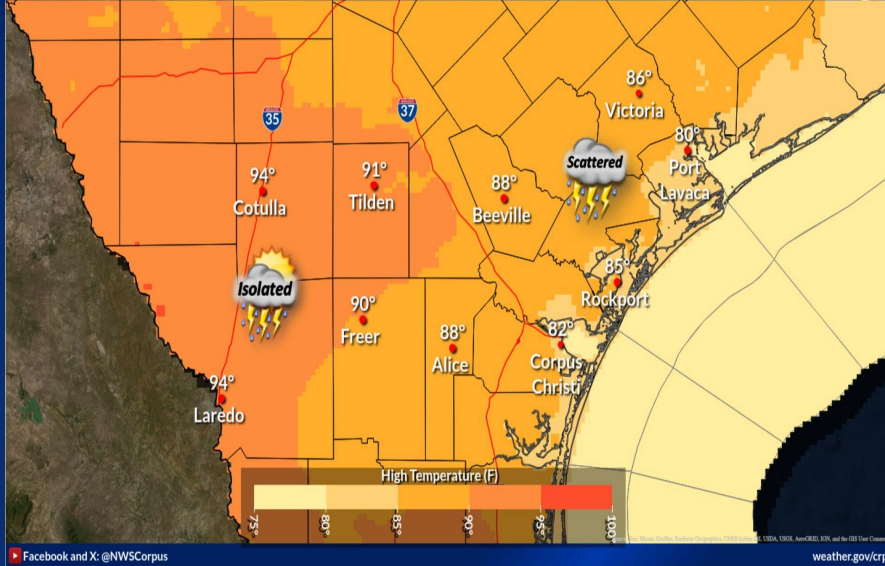
There is a slight chance of strong to severe thunderstorms across the Coastal Plains and Victoria Crossroads this afternoon. Please stay weather aware today!

Hazardous Weather

Partly Cloudy and Warm Today

Strong to Severe Thunderstorms Possible This Afternoon—Mainly East

Weather Forecast Office
Corpus Christi, TX
Issued May 07, 2025 4:00 AM CDT



It will be slightly cooler today after morning showers and thunderstorms. More rain is on the way this afternoon, mainly across the Victoria Crossroads with a few strong to severe thunderstorms possible.

Highest Local Risk

1

TIMING

This afternoon
through tonight

PRIMARY THREATS



LARGE HAIL



DAMAGING WIND

SECONDARY THREATS

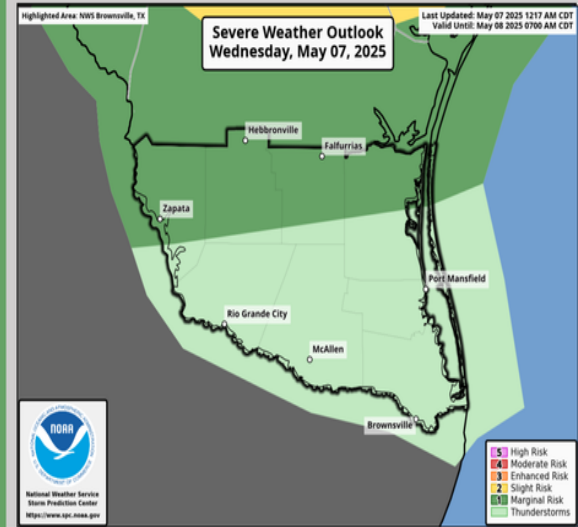


HEAVY RAIN



TORNADES

Isolated SEVERE THUNDERSTORMS



Updated: 4:07 AM Wednesday, May 7, 2025



NATIONAL WEATHER SERVICE
NATIONAL OCEANIC AND ATMOSPHERIC ADMINISTRATION

Brownsville/RGV, TX

There remains a Marginal Risk (level 1 of 5) of severe weather for the northern half of the northern ranchlands for this afternoon through tonight. The primary threats will be winds around 58 mph or greater and large hail.

Hazardous Weather

High Risk of Rip Currents

Latest info at weather.gov/bro



Until Sunset Today



Cameron, Willacy, and Kenedy Islands

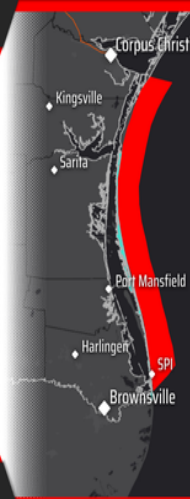


Numerous, Strong, Life-Threatening Rip Currents



Rip Currents can sweep even the best swimmers away from shore into deeper water!

Residents and visitors are strongly urged to stay out of the surf!



**HIGH RISK
RIP
CURRENTS**



NATIONAL WEATHER SERVICE
BROWNSVILLE/RIO GRANDE VALLEY

Follow: [X](#) [f](#) [@NWSBrownsville](#)

Updated: May 7, 2025

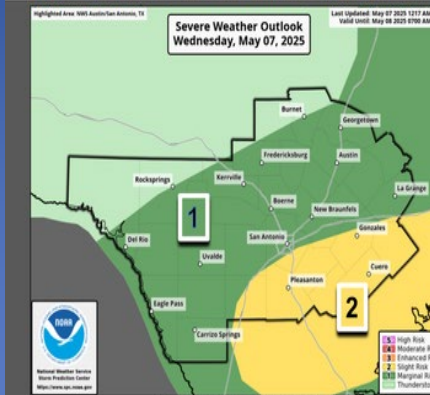
There is a High Risk of rip currents at the local beaches until around sunset today.



Isolated Severe Storms Wednesday

Issued: May 7, 2025
1:49 AM

Greatest risk over the Coastal Plains within the yellow region below



Severe Thunderstorm Risk



Threats



LARGE
HAIL



DAMAGING
WINDS



LOCALLY
HEAVY RAIN

Timing

Wednesday Afternoon/Evening

What to Do?



BE READY TO SHELTER
INDOORS IF STORMS
APPROACH



OUTDOOR PLANS?
STAY WEATHER
AWARE!



HAVE MULTIPLE
WAYS TO RECEIVE
WARNINGS



National Oceanic and
Atmospheric Administration
U.S. Department of Commerce

National Weather Service
Austin/San Antonio, TX

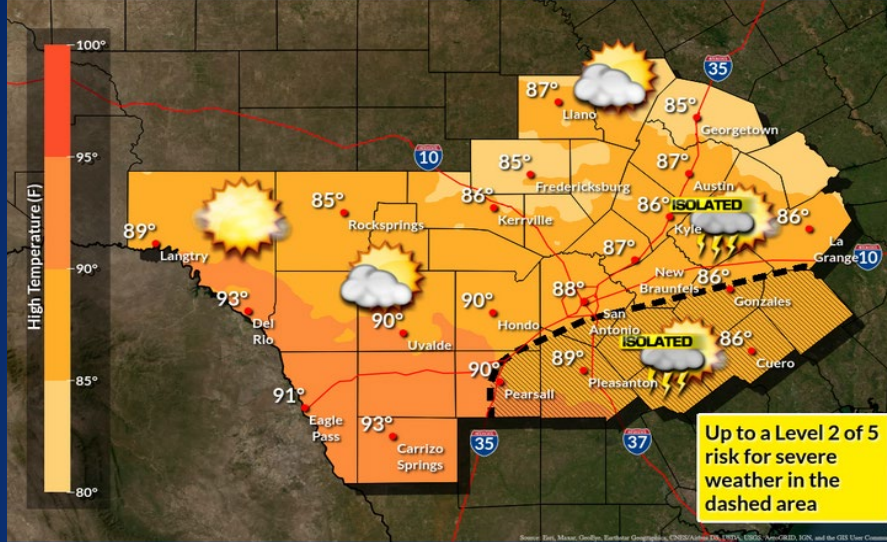
There is the chance for isolated severe storms on Wednesday with the greatest risk area across the coastal plains. Large hail will be the primary hazard, followed by isolated damaging winds, locally heavy rainfall, and cloud-to-ground lightning.

Hazardous Weather

Today: Isolated storms east

An isolated storm may be strong to severe. Sunny weather over western regions.

Weather Forecast Office
Austin/San Antonio, TX
Issued May 07, 2025 2:04 AM CDT



NWSSanAntonio

weather.gov/ewx

There is a 20 to 50 percent of showers or storms along and east of the I-35 corridor this afternoon and evening. Isolated severe weather is possible, with the highest potential over the Coastal Plains. Sunnier skies are forecast to prevail west of the I-35 corridor, over the Hill Country and Edwards Plateau. Highs range from the mid 80s for most areas along and north of I-10 to the low 90s along the Rio Grande.

Dense Fog Advisory



Dense Fog Advisory for much of west central Texas.



Through 10 AM This Morning



Visibilities of 1/4 miles or less are occurring, which will lead to hazardous driving conditions.



Turn on low beam headlights



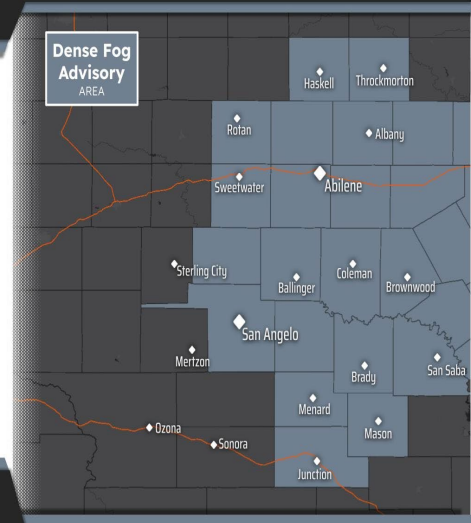
Allow for extra travel time



Drive slowly and with caution



National Weather Service ·
San Angelo
weather.gov/SJT



May 7, 2025
6:39 AM

A Dense Fog Advisory is in effect until 10 AM for much of west central Texas. Expect areas of dense fog with the visibility less than 1/4 of a mile.

Weather Advisory/Statement/Watch/Warning Issued

DATE	WARNING TYPE	LOCATION
05/06/25	Flood Warning	Anderson, Clay, Dallas, Delta, Denton, Franklin, Freestone, Gregg, Hopkins, Hunt, Jack, Leon, Madison, Morris, Nacogdoches, Panola, Potter, Red River, Robertson, Rockwall, Rusk, San Augustine, Shelby, Smith, Titus, Upshur, Walker, Wichita, Wilbarger, and Wood Counties
05/06/25	Flood Advisory	Blanco, Brazos, Burleson, Burnet, Clay, Gillespie, Grimes, Hays, Houston, Llano, Madison, Mason, Montgomery, Sabine, San Saba, Travis, Trinity, Walker, Waller, Washington, Wichita, Wilbarger, and Williamson Counties
05/06/25	Flash Flood Warning	Angelina, Brazos, Burleson, Cherokee, Collin, Dallas, Denton, Ellis, Falls, Gregg, Grimes, Harrison, Henderson, Jasper, Johnson, Kaufman, Lee, Madison, Milam, Nacogdoches, Navarro, Newton, Panola, Parker, Robertson, Rockwall, Rusk, Sabine, San Augustine, Shelby, Smith, Tarrant, Travis, Upshur, Washington, Wichita, and Williamson Counties
05/06/25	Tornado Warning	Anderson, Bell, Cherokee, Falls, Freestone, Henderson, Houston, Leon, Liberty, Limestone, Milam, Newton, Robertson, and Smith Counties

Weather Advisory/Statement/Watch/Warning Issued

DATE	WARNING TYPE	LOCATION
05/06/25	Severe Thunderstorm Warning	Anderson, Angelina, Austin, Bee, Bell, Bexar, Blanco, Bowie, Brazos, Burleson, Burnet, Camp, Cass, Castro, Cherokee, Collin, Colorado, Crosby, Dallas, Deaf Smith, Denton, Dickens, Duval, Falls, Fayette, Franklin, Freestone, Frio, Gillespie, Goliad, Gonzales, Gregg, Grimes, Hale, Hardin, Harrison, Hays, Houston, Jasper, Jim Hogg, Jim Wells, Kaufman, Kendall, Lavaca, Leon, Liberty, Limestone, Live Oak, Lubbock, Madison, Marion, Medina, Milam, Morris, Nacogdoches, Navarro, Newton, Oldham, Panola, Red River, Robertson, Rockwall, Rusk, Sabine, San Augustine, San Patricio, Shelby, Smith, Starr, Swisher, Tarrant, Titus, Travis, Trinity, Tyler, Upshur, Uvalde, Victoria, Walker, Washington, Webb, Williamson, Wood, Zapata, Zavala Counties
05/06/25	Flood Watch	Armstrong, Carson, Clay, Dallam, Deaf Smith, Hansford, Hartley, Hutchinson, Lipscomb, Moore, Ochiltree, Oldham, Potter, Randall, Sherman, Wichita, and Wilbarger Counties
05/06/25	Airport Weather Warning	Potter, Randall, and Travis Counties

Weather Advisory/Statement/Watch/Warning Issued

DATE	WARNING TYPE	LOCATION
05/06/25	Tornado Watch	Angelina, Austin, Bastrop, Bell, Brazos, Burleson, Caldwell, Cherokee, Colorado, Coryell, DeWitt, Fayette, Fort Bend, Gonzales, Gregg, Grimes, Guadalupe, Hardin, Harris, Harrison, Houston, Jasper, Jefferson, Lampasas, Lavaca, Lee, Liberty, Madison, Montgomery, Nacogdoches, Newton, Orange, Panola, Polk, Rusk, Sabine, San Augustine, San Jacinto, Shelby, Smith, Trinity, Tyler, Walker, Waller, Washington, and Wharton Counties
05/06/25	Severe Thunderstorm Watch	Anderson, Aransas, Bandera, Bee, Brooks, Calhoun, Cameron, Camp, Cass, Cherokee, Collin, Dallas, Denton, Duval, Edwards, Ellis, Franklin, Freestone, Goliad, Gregg, Harrison, Henderson, Hidalgo, Hood, Hopkins, Hunt, Jim Hogg, Jim Wells, Johnson, Kaufman, Kenedy, Kerr, Kleberg, Limestone, Live Oak, Marion, Medina, Morris, Nacogdoches, Navarro, Nueces, Panola, Parker, Rains, Real, Refugio, Rockwall, Rusk, San Patricio, Shelby, Smith, Somervell, Starr, Tarrant, Titus, Upshur, Van Zandt, Willacy, Wood, and Zapata Counties

Weather Advisory/Statement/Watch/Warning Issued

DATE	WARNING TYPE	LOCATION
05/06/25	Special Weather Statement	Angelina, Aransas, Bandera, Bastrop, Bee, Bexar, Blanco, Bowie, Brazos, Burleson, Burnet, Calhoun, Camp, Cass, Castro, Cherokee, Clay, Colorado, Crosby, Deaf Smith, DeWitt, Duval, Fayette, Fort Bend, Franklin, Gillespie, Goliad, Gonzales, Gregg, Grimes, Hale, Hardin, Harris, Harrison, Hays, Hockley, Jackson, Jasper, Jefferson, Jim Hogg, Jim Wells, Karnes, Kendall, Kerr, Kinney, Lamb, Lavaca, Lee, Liberty, Live Oak, Lubbock, Madison, Marion, Mason, Matagorda, McCulloch, McMullen, Medina, Menard, Montgomery, Morris, Nacogdoches, Newton, Oldham, Orange, Panola, Parmer, Real, Red River, Rusk, Sabine, San Patricio, San Saba, Shelby, Smith, Starr, Titus, Travis, Tyler, Upshur, Uvalde, Victoria, Walker, Waller, Washington, Webb, Williamson, Wood, Zapata, and Zavala Counties
05/07/25	Flood Watch	Armstrong, Carson, Dallam, Deaf Smith, Hansford, Hartley, Hutchinson, Lipscomb, Moore, Ochiltree, Oldham, Potter, Randall, and Sherman Counties
05/07/25	Flood Warning	Delta, Hopkins, Jasper, Newton, Potter, Wichita, and Wilbarger Counties

Weather Advisory/Statement/Watch/Warning Issued

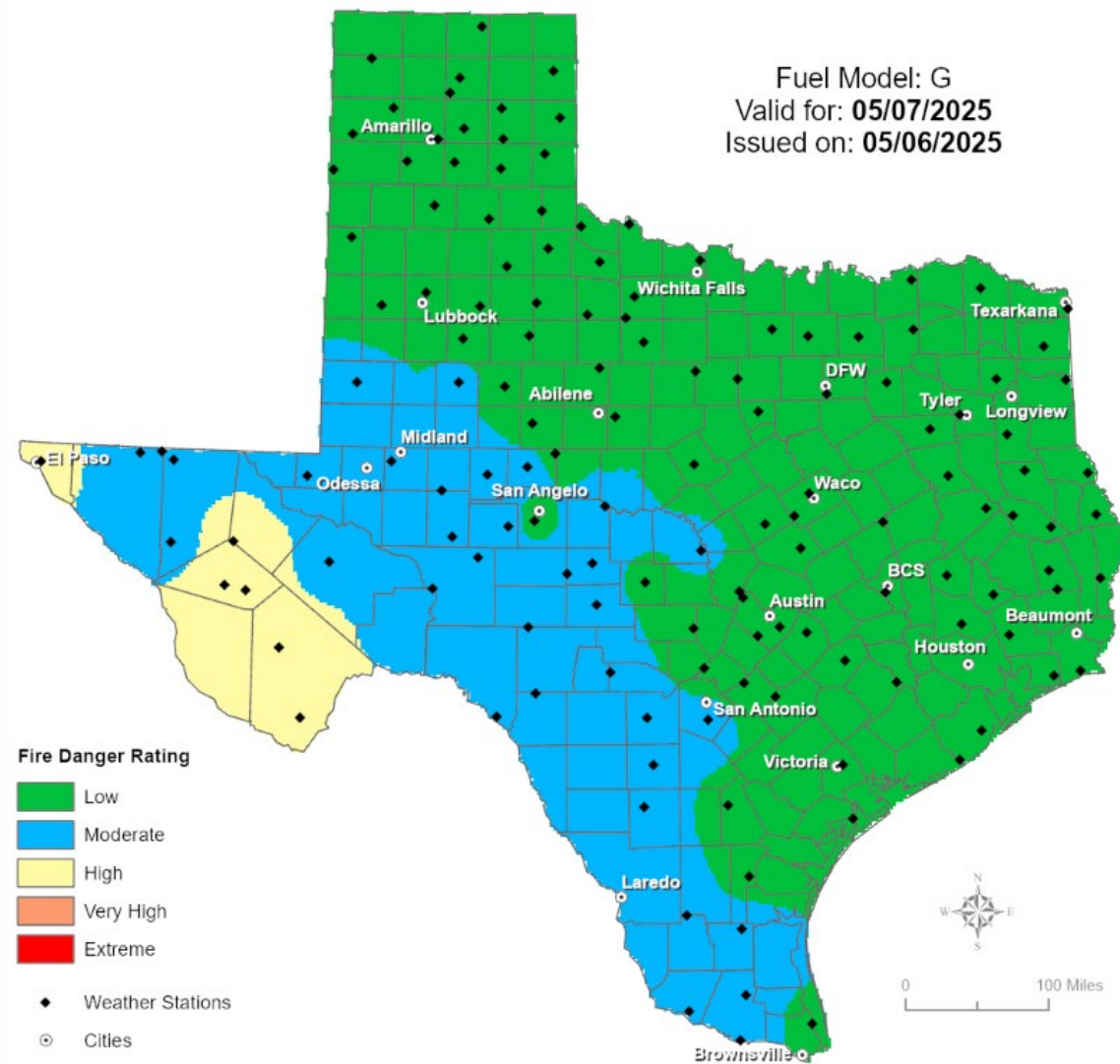
DATE	WARNING TYPE	LOCATION
05/07/25	Dense Fog Advisory	Anderson, Bell, Bosque, Brown, Callahan, Coleman, Collin, Coke, Comanche, Concho, Cooke, Coryell, Dallas, Denton, Eastland, Ellis, Erath, Falls, Fannin, Fisher, Freestone, Grayson, Hamilton, Haskell, Henderson, Hill, Hood, Hunt, Jack, Johnson, Jones, Kaufman, Kimble, Lampasas, Limestone, Mason, McCulloch, McLennan, Menard, Mills, Montague, Navarro, Nolan, Palo Pinto, Parker, Rockwall, Runnels, San Saba, Shackelford, Somervell, Stephens, Tarrant, Taylor, Throckmorton, Tom Green, Van Zandt, Wise, and Young Counties
05/07/25	Special Weather Statement	Aransas, Atascosa, Brazoria, Brooks, Calhoun, Chambers, Duval, Frio, Galveston, Jackson, Jefferson, Jim Hogg, Jim Wells, Hidalgo, Kenedy, La Salle, Matagorda, Nueces, Refugio, Victoria, Webb, and Zapata Counties
05/07/25	Flash Flood Warning	Jasper and Newton Counties
05/07/27	Airport Weather Warning	Nueces County

Weather Advisory/Statement/Watch/Warning Issued

DATE	WARNING TYPE	LOCATION
05/07/25	Special Marine Warning	Aransas, Brazoria, Calhoun, Chambers, Galveston, Harris, Jackson, Kenedy, Kleberg, Matagorda, Nueces, Refugio, and San Patricio Counties
05/07/25	Severe Thunderstorm Warning	Brooks, Dimmit, Frio, Jim Hogg, Jim Wells, Kenedy, Kleberg, La Salle, Maverick, Starr, Webb, Zapata, and Zavala Counties
05/07/25	Severe Thunderstorm Watch	Brooks, Duval, Hidalgo, Jim Hogg, Jim Wells, Kenedy, Kleberg, Nueces, San Patricio, Starr, Webb, and Zapata Counties

Fire Danger Forecast

Forecast Fire Danger



Burn Ban

OUTDOOR BURN BANS

May 06, 2025

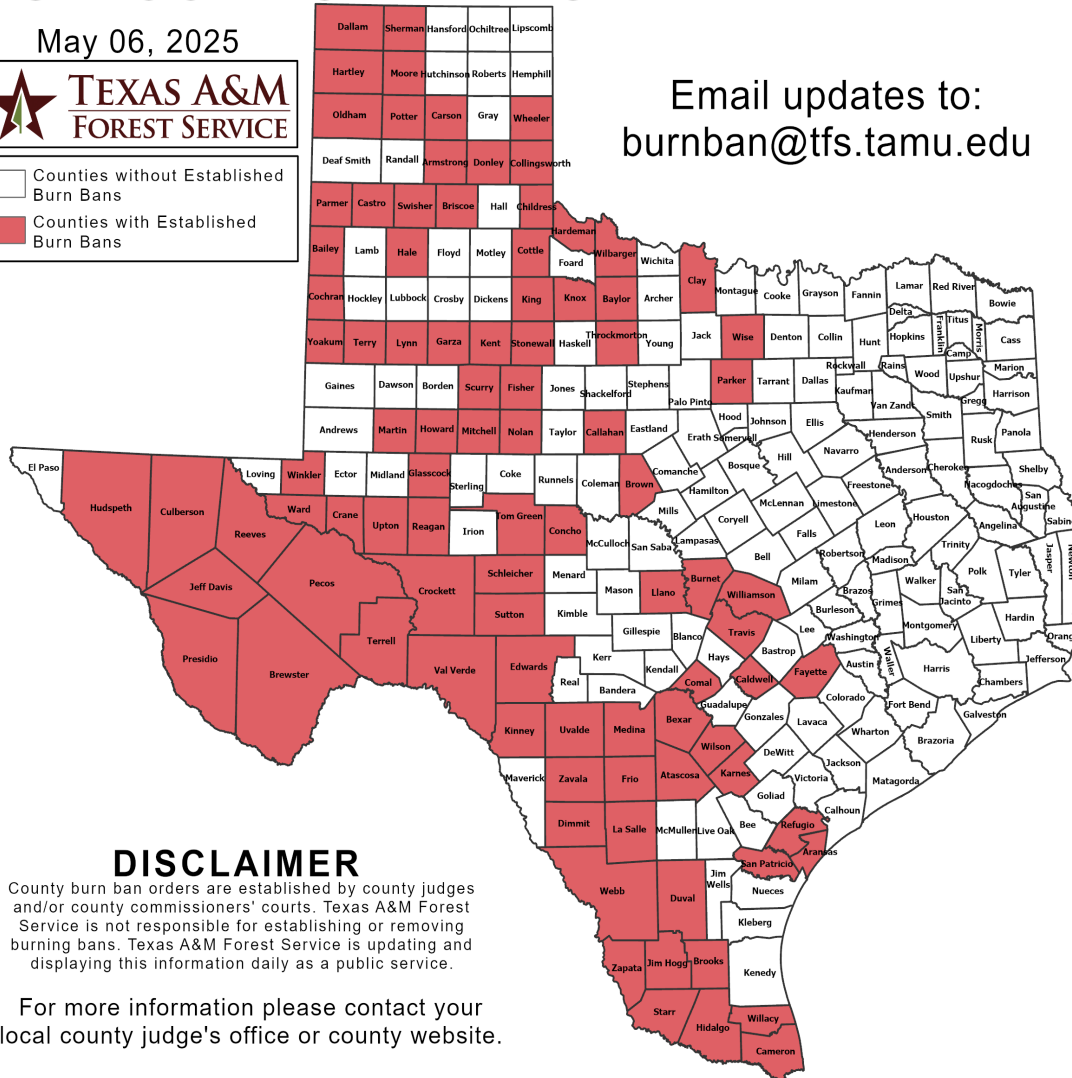


Counties without Established Burn Bans
 Counties with Established Burn Bans

Email updates to:
burnban@tfs.tamu.edu

Counties with Burn Bans: 94

Aransas	Fisher	Reeves
Armstrong	Frio	Refugio
Atascosa	Garza	San Patricio
Bailey	Glasscock	Schleicher
Baylor	Hale	Scurry
Bexar	Hardeman	Sherman
Brewster	Hartley	Starr
Briscoe	Hidalgo	Stonewall
Brooks	Howard	Sutton
Brown	Hudspeth	Swisher
Burnet	Jeff Davis	Terrell
Caldwell	Jim Hogg	Terry
Callahan	Karnes	Throckmorton
Cameron	Kent	Tom Green
Carson	King	Travis
Castro	Kinney	Upton
Childress	Knox	Uvalde
Clay	La Salle	Val Verde
Cochran	Llano	Ward
Collingsworth	Lynn	Webb
Comal	Martin	Wheeler
Concho	Medina	Wilbarger
Cottle	Mitchell	Willacy
Crane	Moore	Williamson
Crockett	Nolan	Wilson
Culberson	Oldham	Winkler
Dallam	Parker	Wise
Dimmit	Parmer	Yoakum
Donley	Pecos	Zapata
Duval	Potter	Zavala
Edwards	Presidio	
Fayette	Reagan	



DISCLAIMER

County burn ban orders are established by county judges and/or county commissioners' courts. Texas A&M Forest Service is not responsible for establishing or removing burning bans. Texas A&M Forest Service is updating and displaying this information daily as a public service.

For more information please contact your local county judge's office or county website.

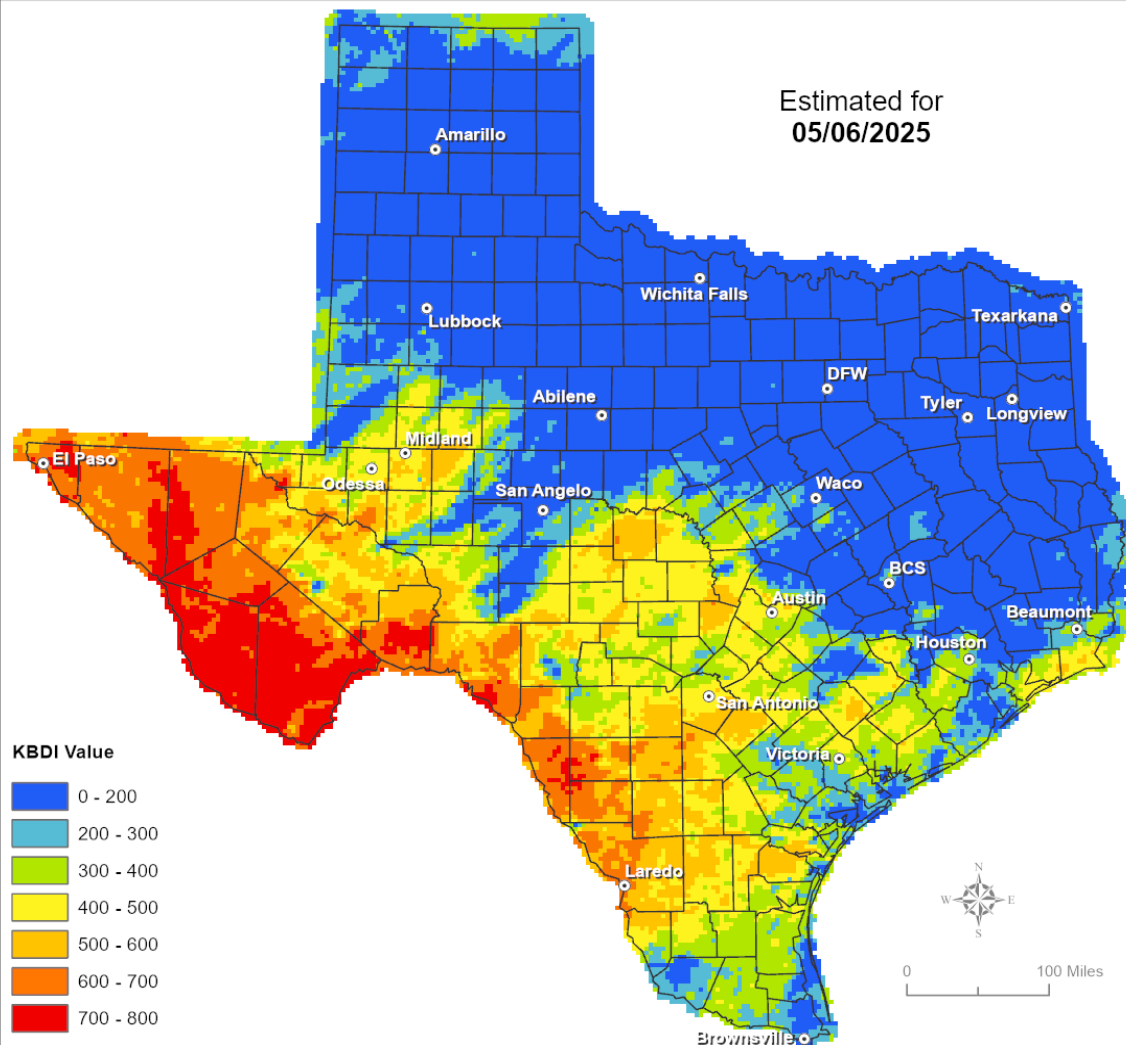
RED FLAG WARNINGS: www.weather.gov
 Additional map formats available at <https://tfsweb.tamu.edu/Burnbans/>

Keetch-Byram Drought Index

Keetch-Byram Drought Index

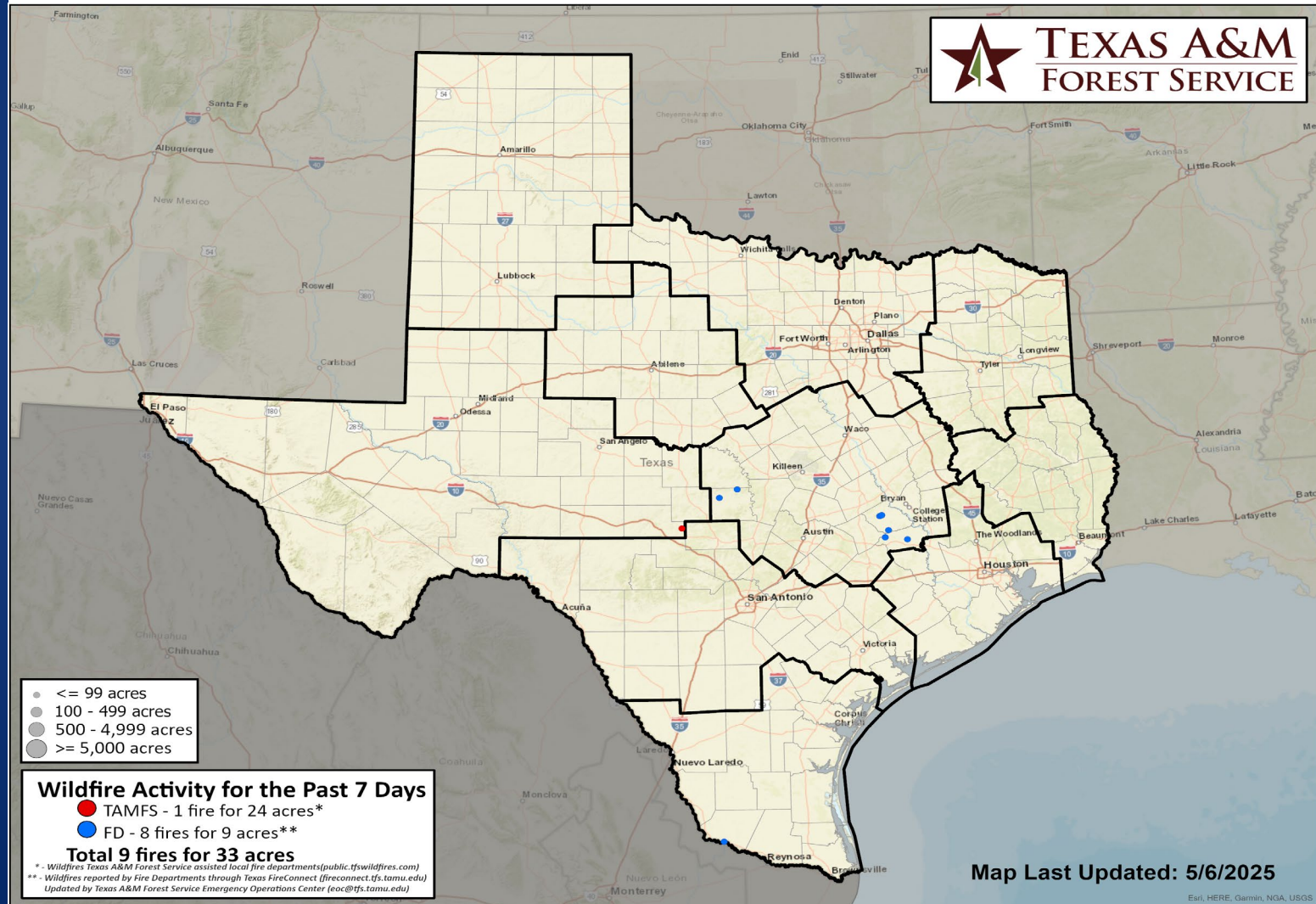
(4 km x 4 km resolution)

Estimated for
05/06/2025



Fire Activity (*Last 24 Hours)

Report of 323 (+1) fires and 74,763 (+24) acres have been burned this year. There are 94 (-2) counties with burn bans. The Keetch-Byram Drought Index list contains 56 (-6) counties with an average over 400.



Training

Dates		TITLE	COURSE	LOCATION
05/05/25	05/07/25	Community Emergency Response Team Basic Training	G-317	Wimberley
05/05/25	05/09/25	NIMS ICS All-Hazards Facilities Unit Leader Course	L-971	San Marcos
05/06/25	05/07/25	Recovery from Disaster Local Community Roles	G-205	Abilene El Paso
05/06/25	05/07/25	Advanced Incident Command System for Complex Incidents	G-400	Galveston
05/06/25	05/07/25	Homeland Security Exercise and Evaluation Program Training Course	L-146	Bryan
05/06/25	05/09/25	NIMS ICS All-Hazards Communications Unit Leader Course	L-969	Arlington
05/06/25	05/08/25	Disaster Accounting Basics	T-ACC600	Liberty
05/06/25	05/07/25	Texas Emergency Management Response to Recovery Phase One	T-PUB251	Amarillo
05/07/25	05/09/25	Disaster Accounting Basics	T-ACC600	Beaumont

Statewide Significant Events

DATES		LOCATION	EVENT
05/05/25	05/08/25	Houston	Offshore Technology Conference
05/07/25	05/15/25	Dallas	VEX Robotics World Championship

Exercises

DATES		LOCATION	TYPE: EXERCISE NAME
05/06/25	05/07/25	Ft Cavazos	Full Scale: Ft Cavazos FSE 2025