



# FEMA



Prepared by  
*Mark Wiley*

# FEMA Region 6 Weather Threat Briefing

## Thursday, May 08, 2025

**Disclaimer:** The purpose of this briefing is to provide a **Regional** weather threat assessment and is meant as a general overview. County/Parish decision makers should consult their local NWS forecast offices for the latest detailed, local weather information. To find your local NWS forecast office, go to [www.weather.gov/srh](http://www.weather.gov/srh).



National Oceanic and  
Atmospheric Administration  
U.S. Department of Commerce

National Weather Service  
Southern Region



# Summary

- **Severe Weather**: Slight risk (level 2 of 5) today in **SW/S TX** with damaging winds and large hail the main threats.
- **Flash Flooding**: Slight risk (level 2 of 4) over **S TX** today with a marginal risk (level 1 of 4) over **SE LA** tomorrow and Saturday.
- **River Flooding**: Minor/moderate river flooding in **LA, AR** and **N/E TX** will be lasting over the next few weeks.





# FEMA Region 6 Threat Matrix

Next 7 days

	Thursday, May 8	Friday, May 9	Saturday, May 10	Sunday, May 11	Monday, May 12	Tuesday, May 13	Wednesday, May 14
Severe Storms	SW/STX						
Heavy Rain / Flash Flooding	STX	SE LA	SE LA				
Fire Weather							
Winter							
River Flooding	SE LA,AR, N/E TX, LA	SE LA,AR, N/E TX, LA	SE LA,AR, N/E TX, LA	SE LA,AR, N/E TX, LA	SE LA,AR, N/E TX, LA	SE LA,AR, N/E TX, LA	SE LA,AR, N/E TX, LA

*\*Threat levels are based on FEMA Region 6 criteria. State or local threat level criteria may differ.\**

*For more details on the colors in the threat matrix refer to the last slide in this briefing.*

Risk Levels	Little to None	Minor	Moderate	Major	Extreme
-------------	----------------	-------	----------	-------	---------

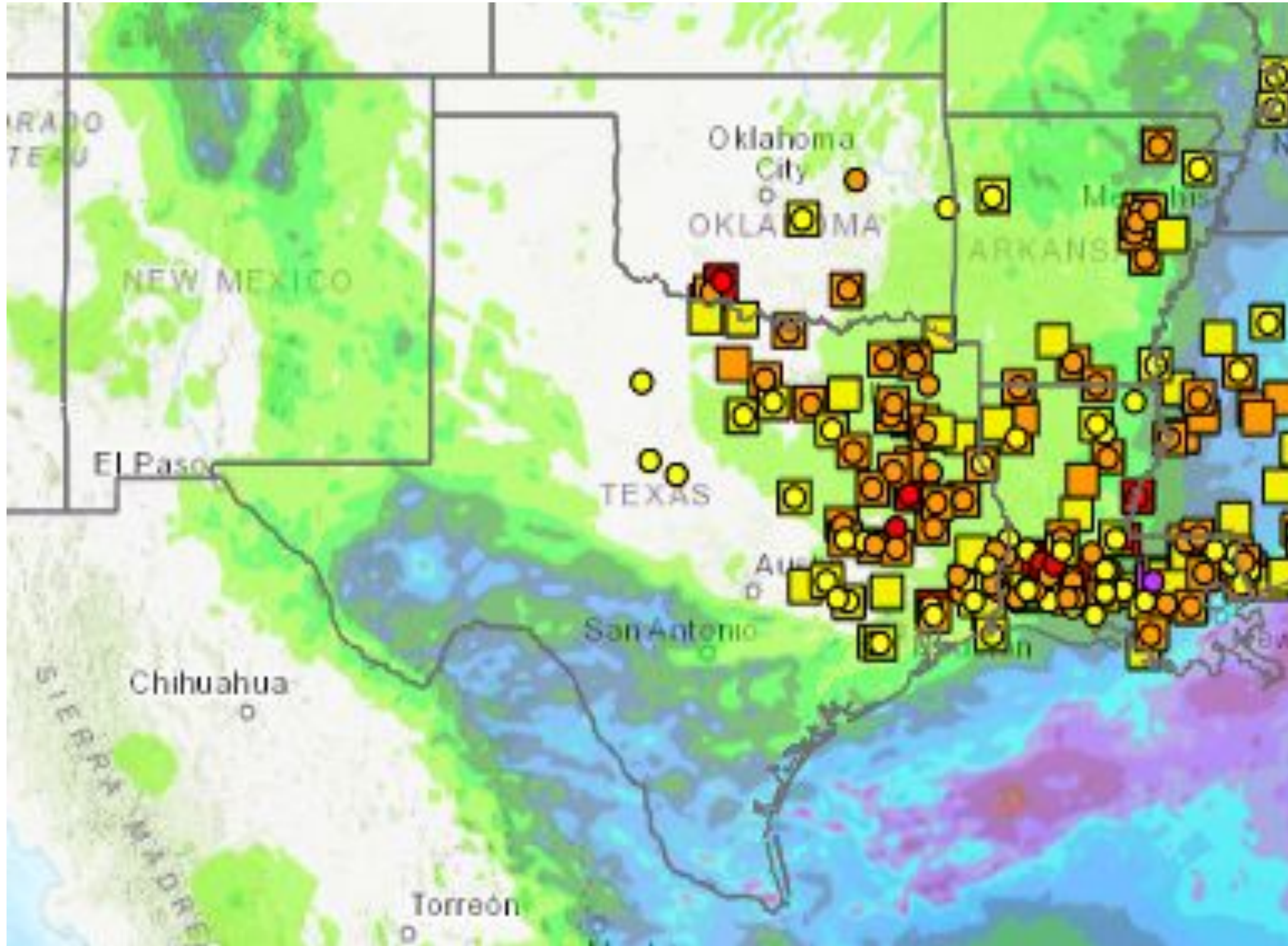
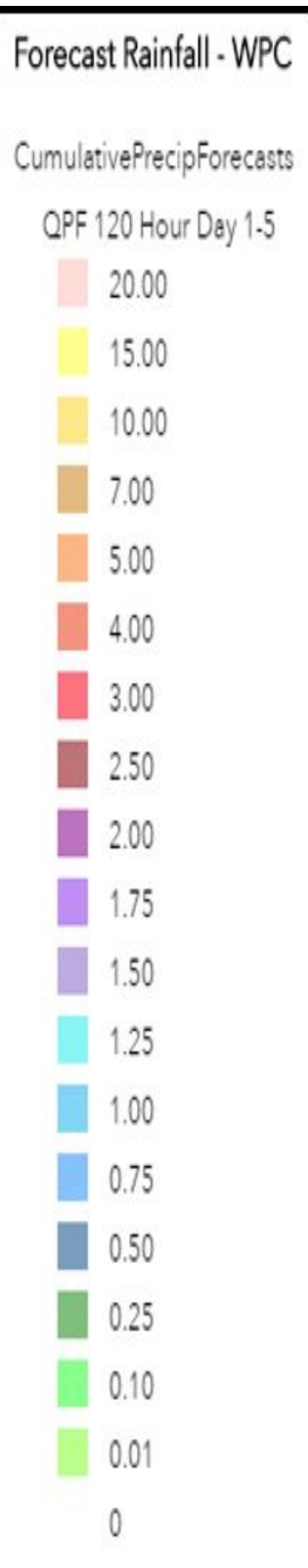






# 5-Day Precipitation Forecast & River Flood Status

*Note: Even though the image displays 5 days of forecasted rainfall, river forecasts only include 1-2 days of rainfall*



**Minor to moderate river flooding across LA, N/E TX and AR will impact croplands and secondary roads.**

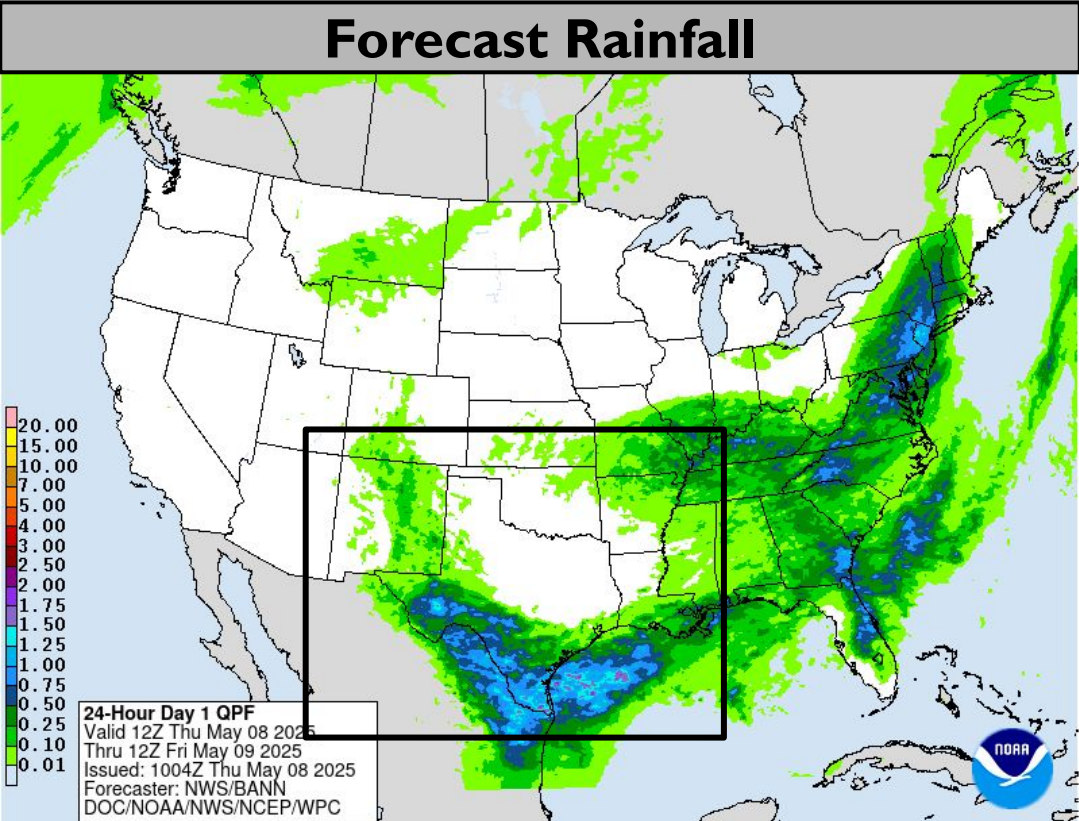
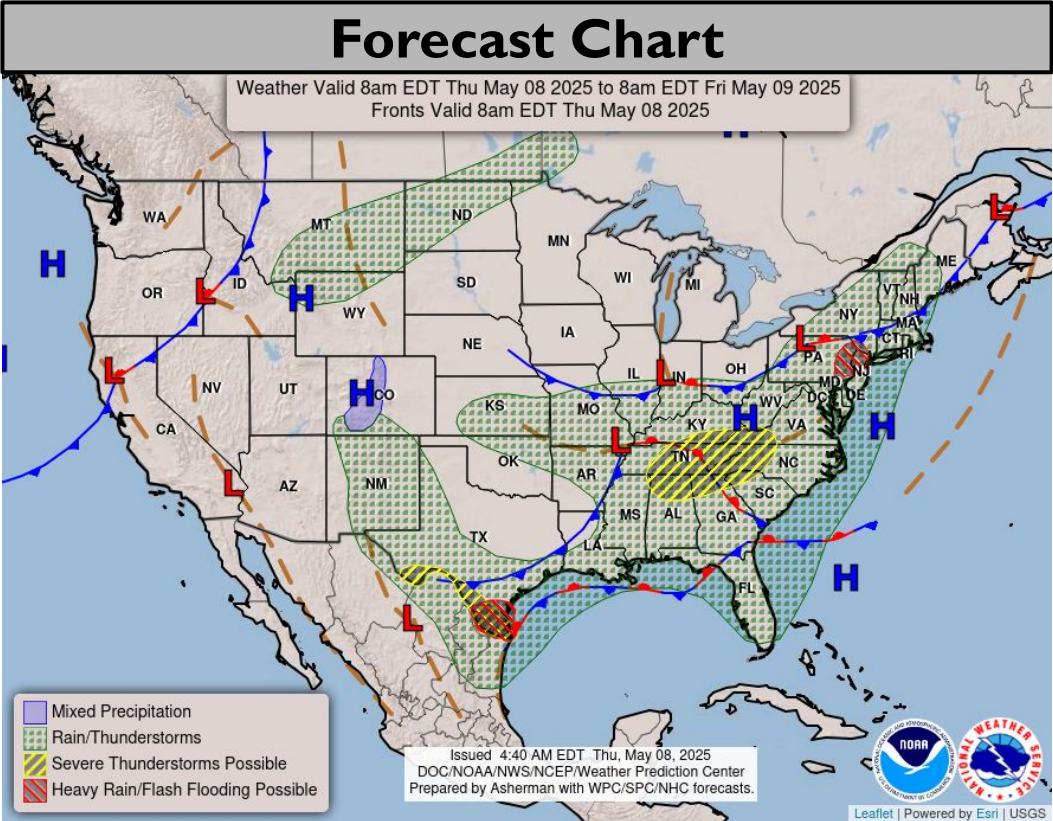
*Note: Numerical levels (e.g. level 1 of 4) will not be assigned to riverine flooding due to the varying levels of impacts across flood categories.*





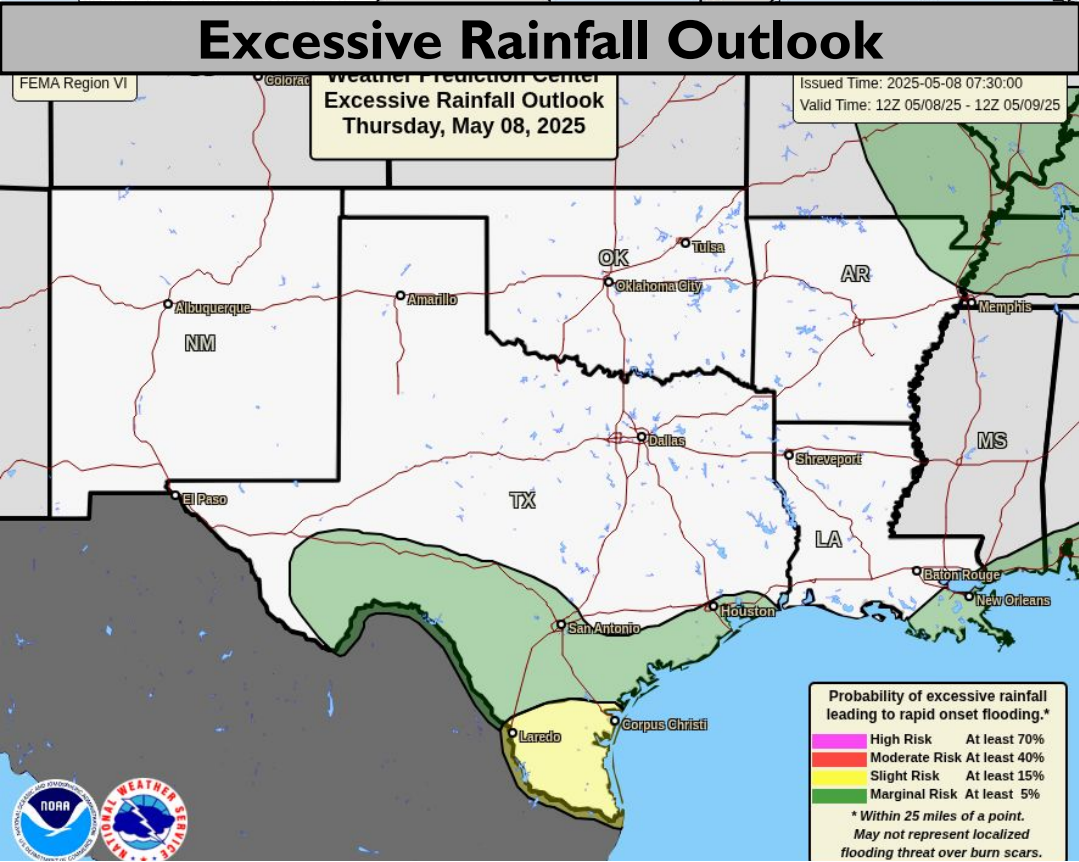
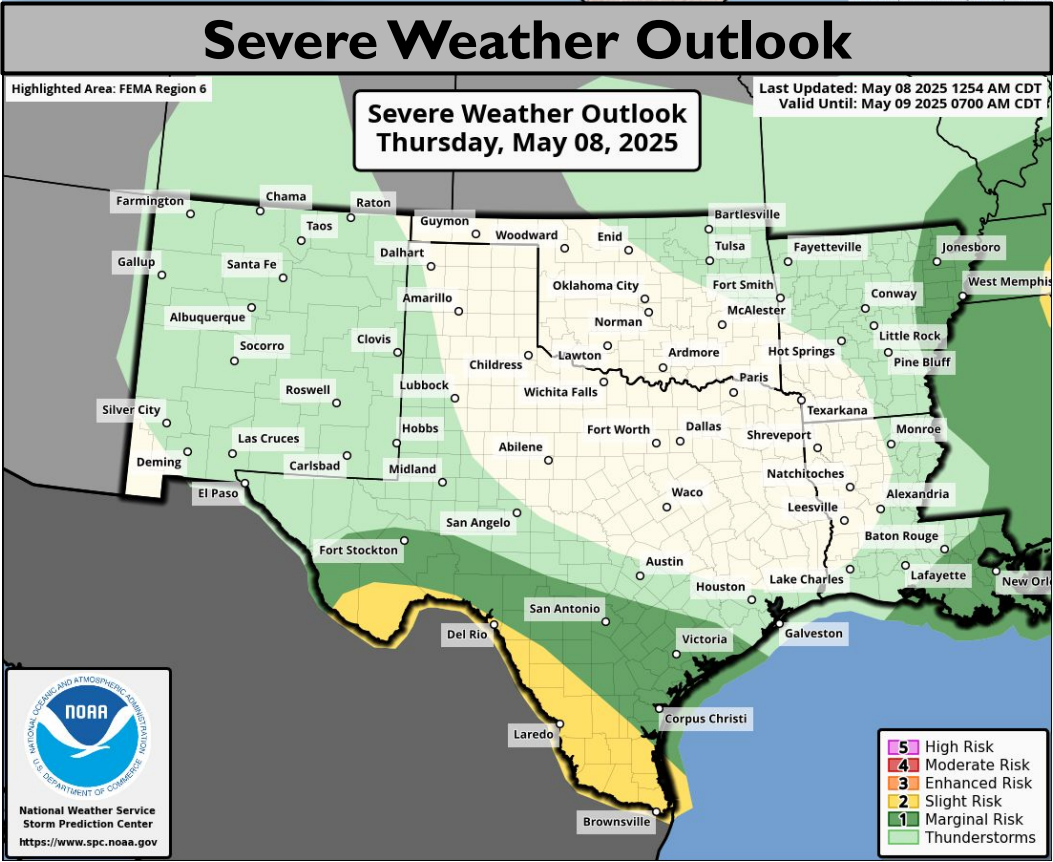


# Today's Weather



**Slight risk (level 2 of 4) for flash flooding in STX.**

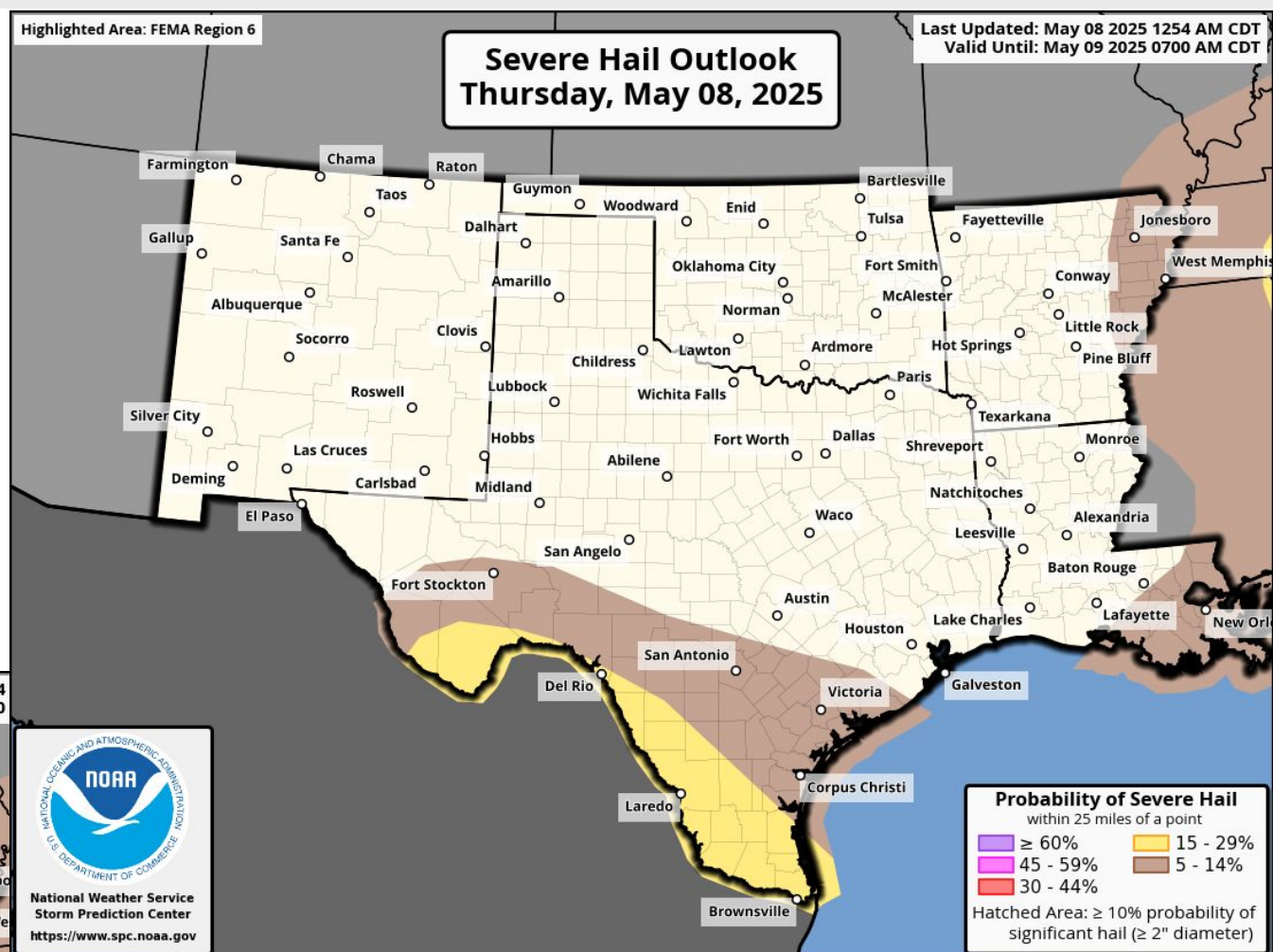
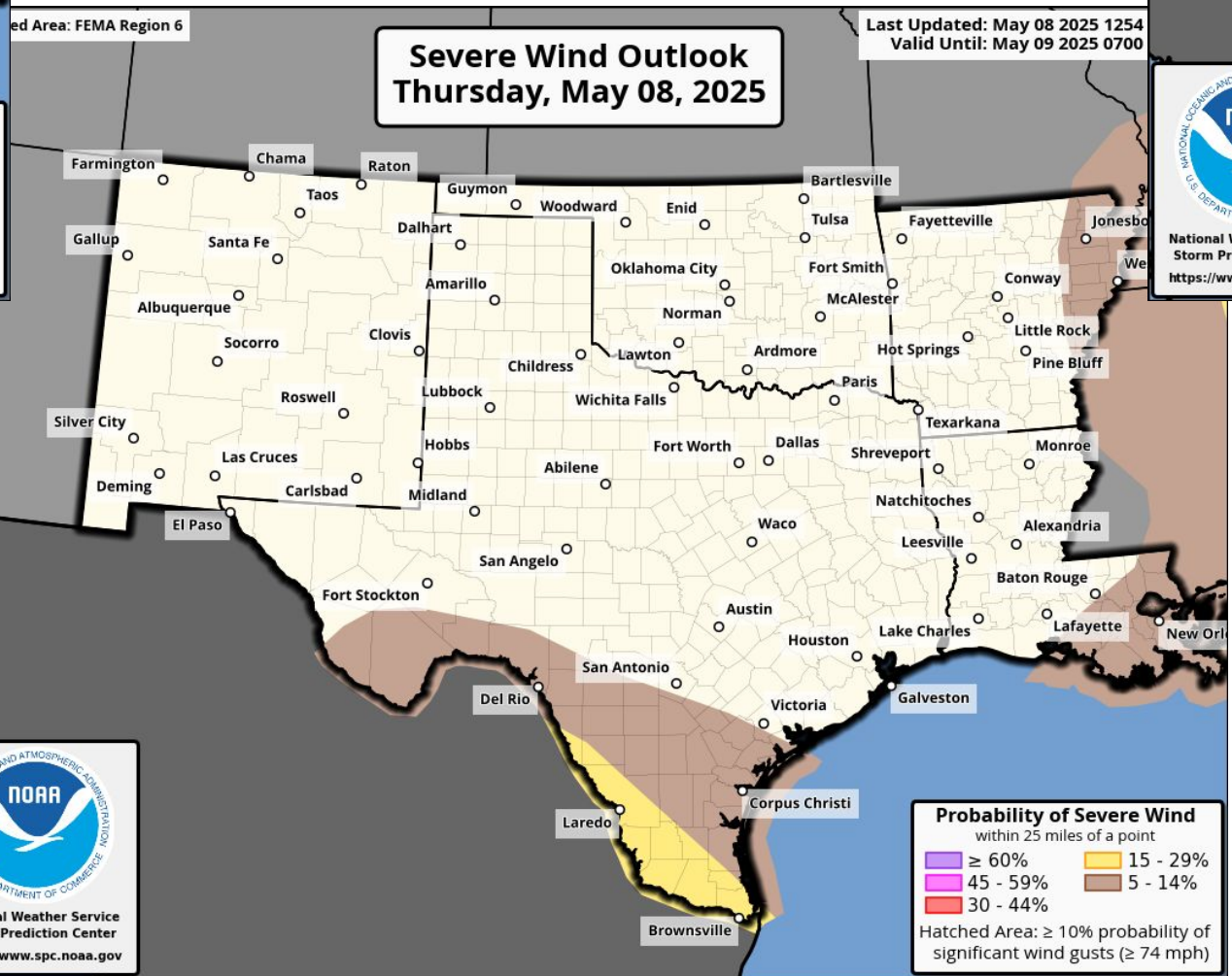

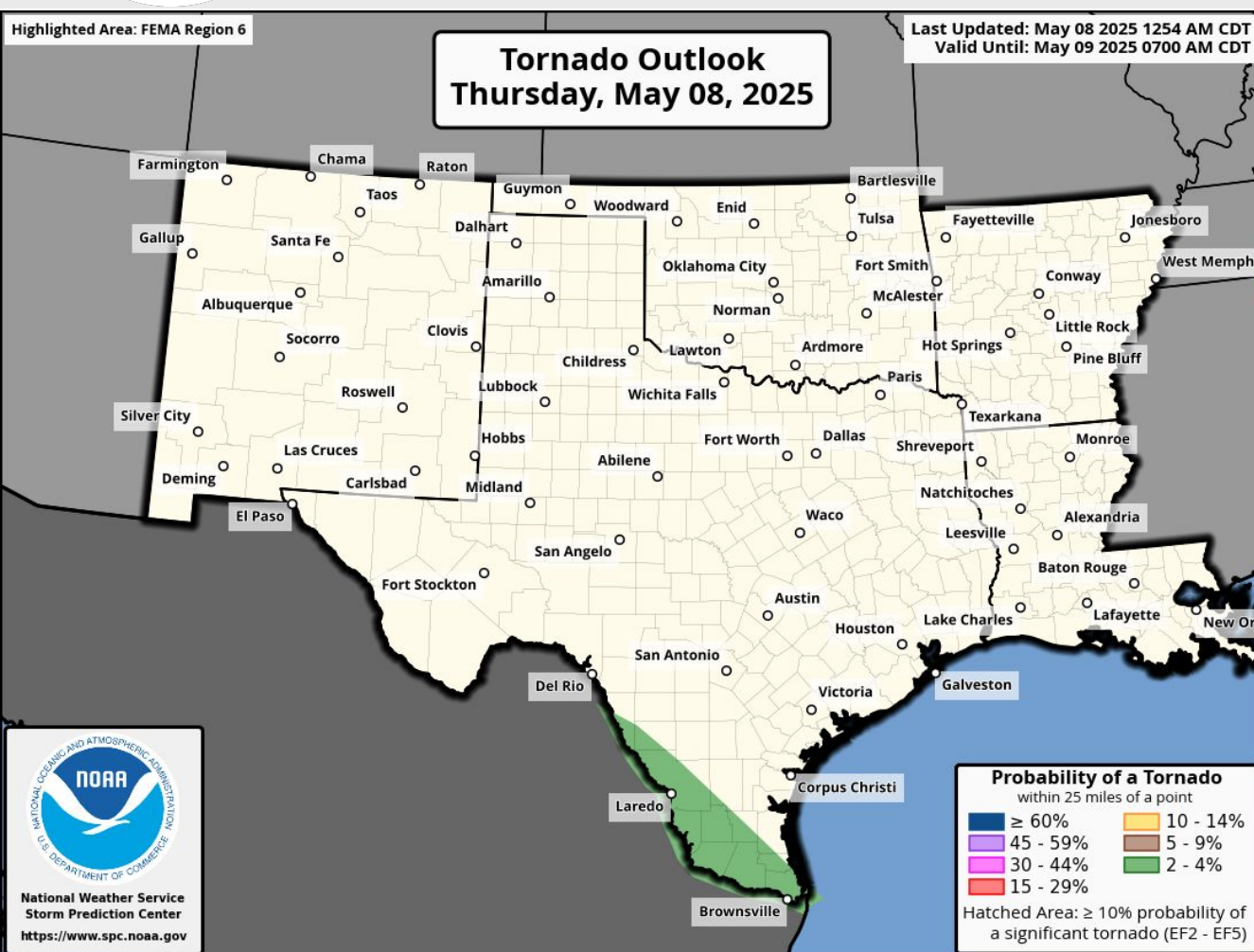
**Slight risk (level 2 of 5) for severe storms in SW/STX with large hail and damaging winds the main threats.**







# Today's Tornado & Severe Wind / Hail Probabilities

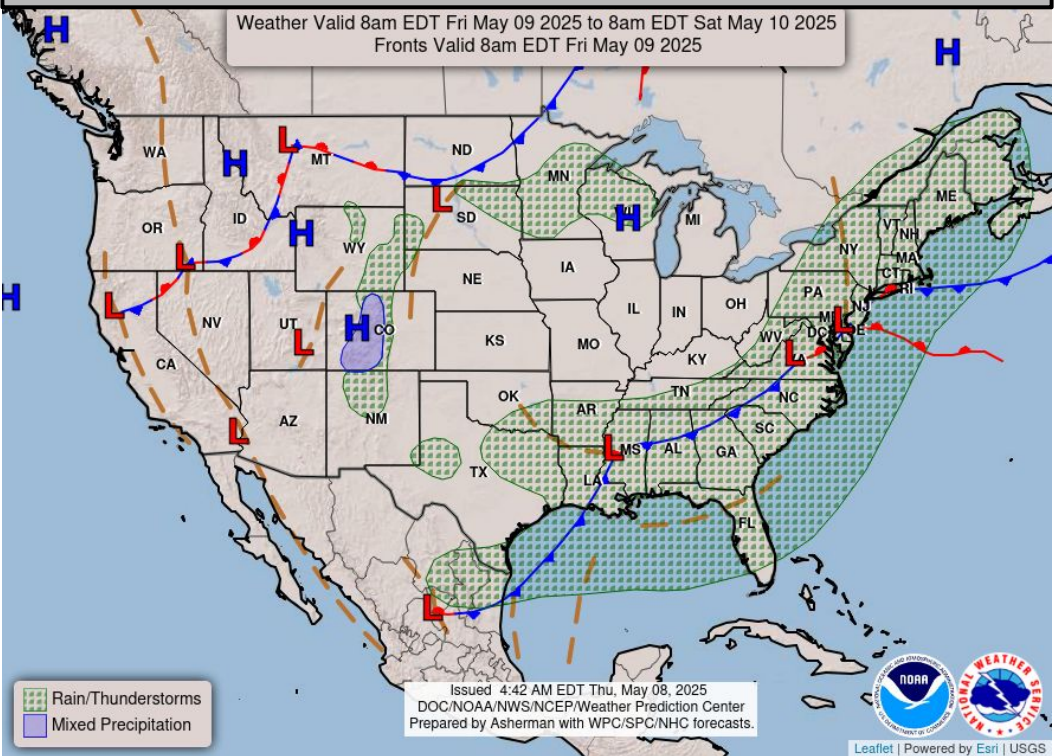




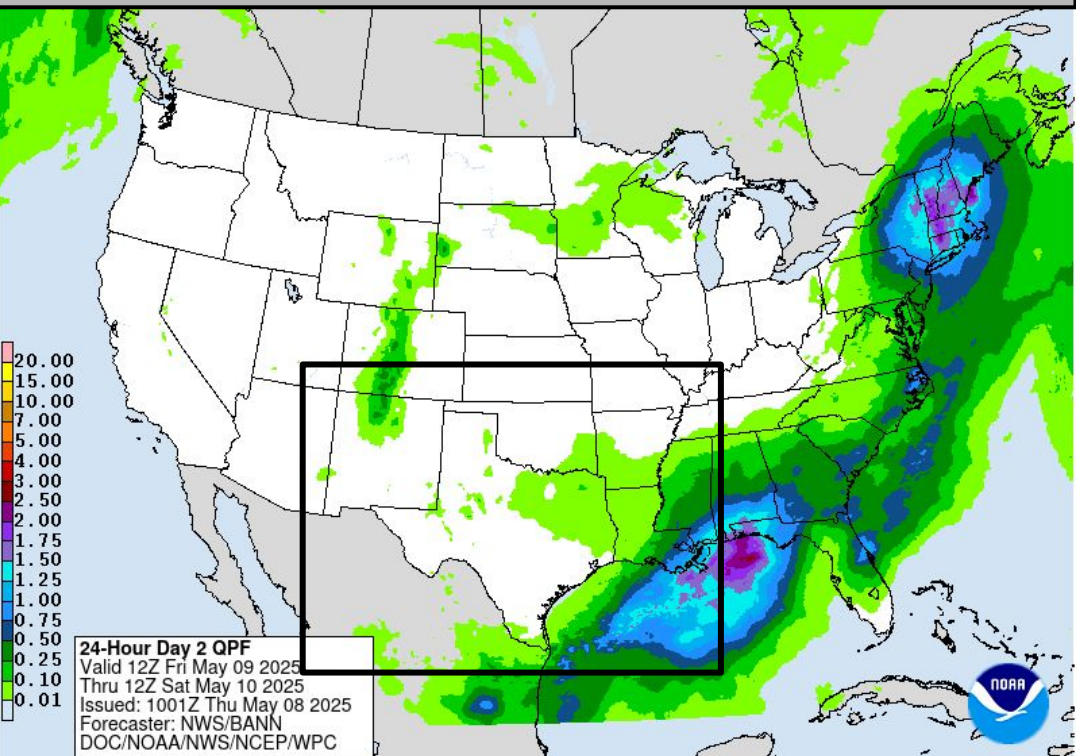


# Tomorrow's Weather

## Forecast Chart

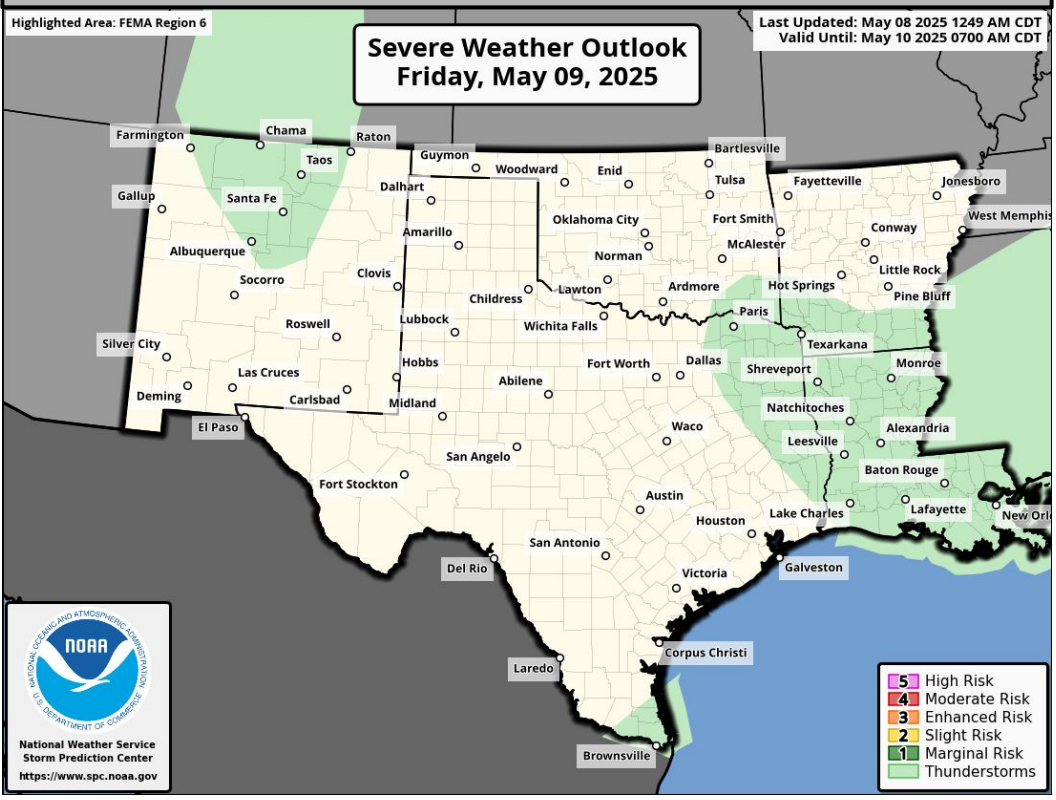


## Forecast Rainfall

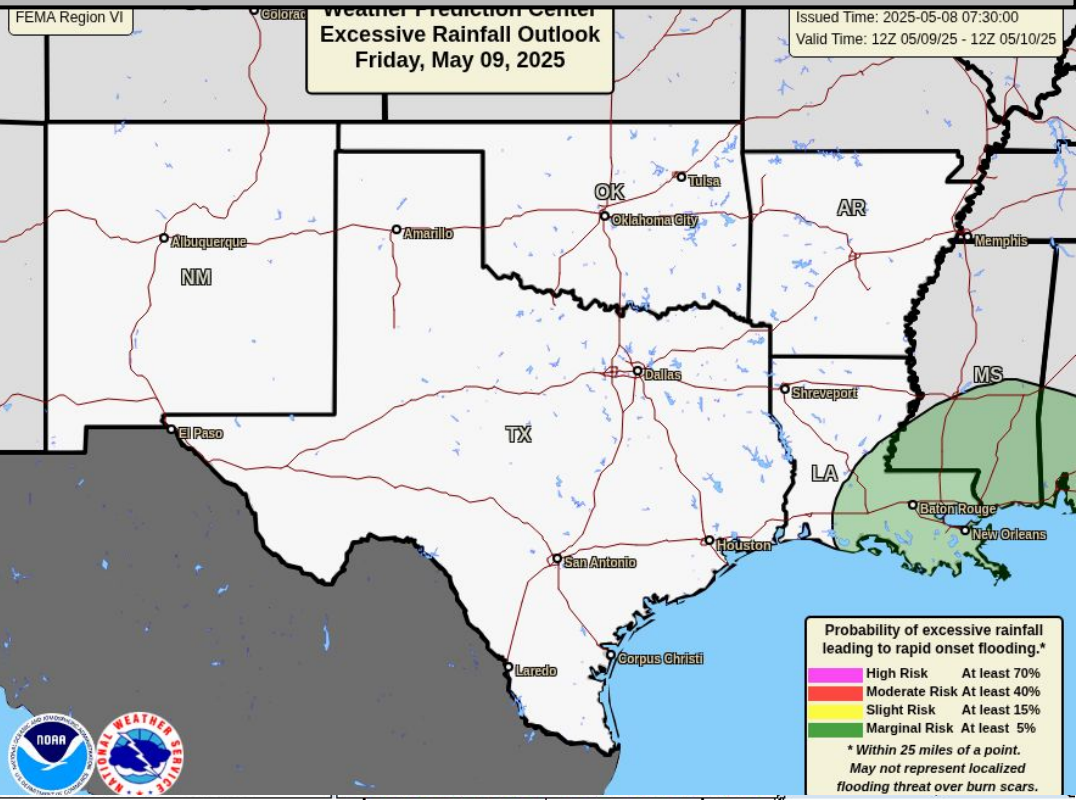


**Marginal risk (level 1 of 4) for flash flooding in SE LA.**

## Severe Weather Outlook



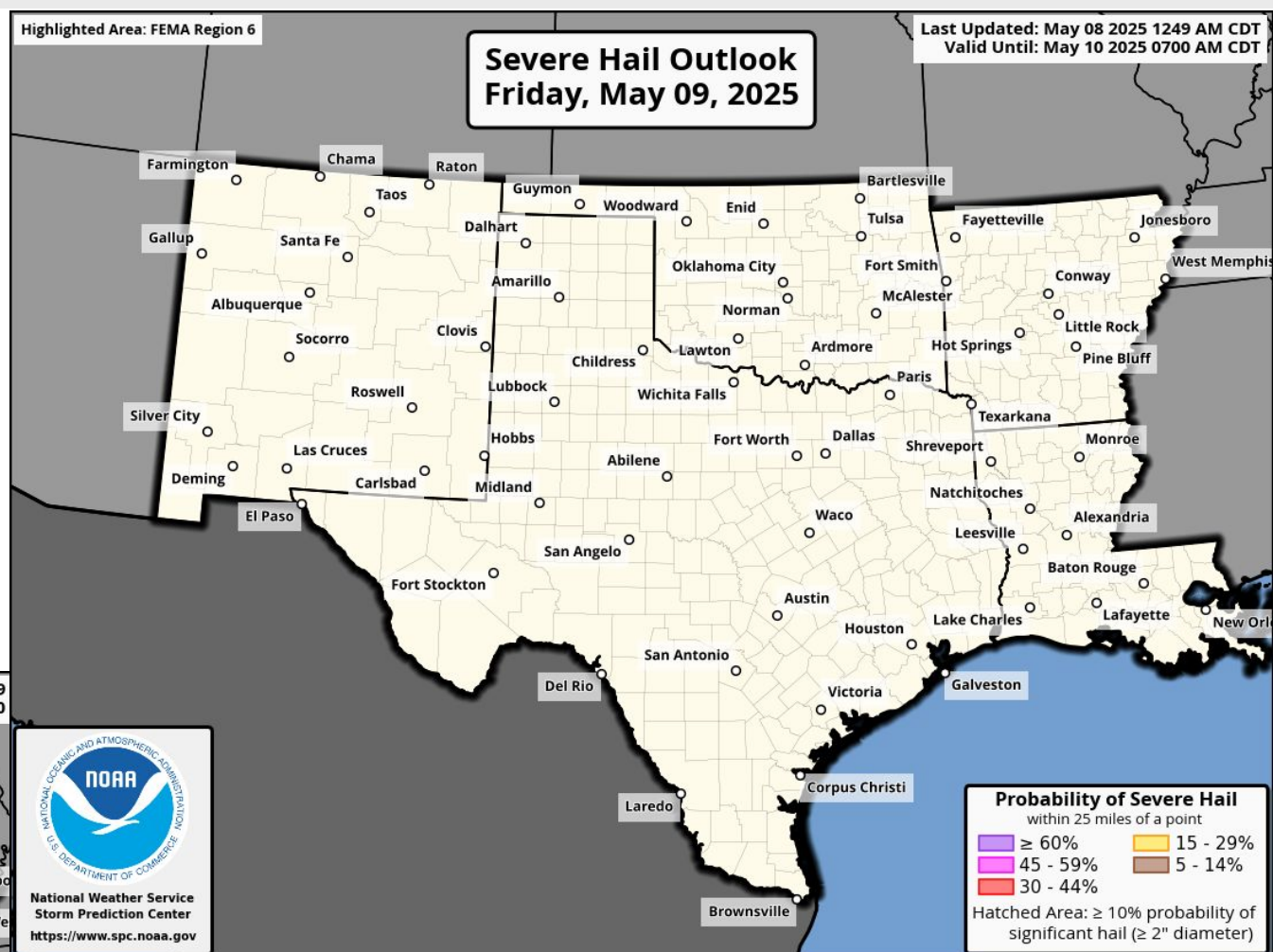
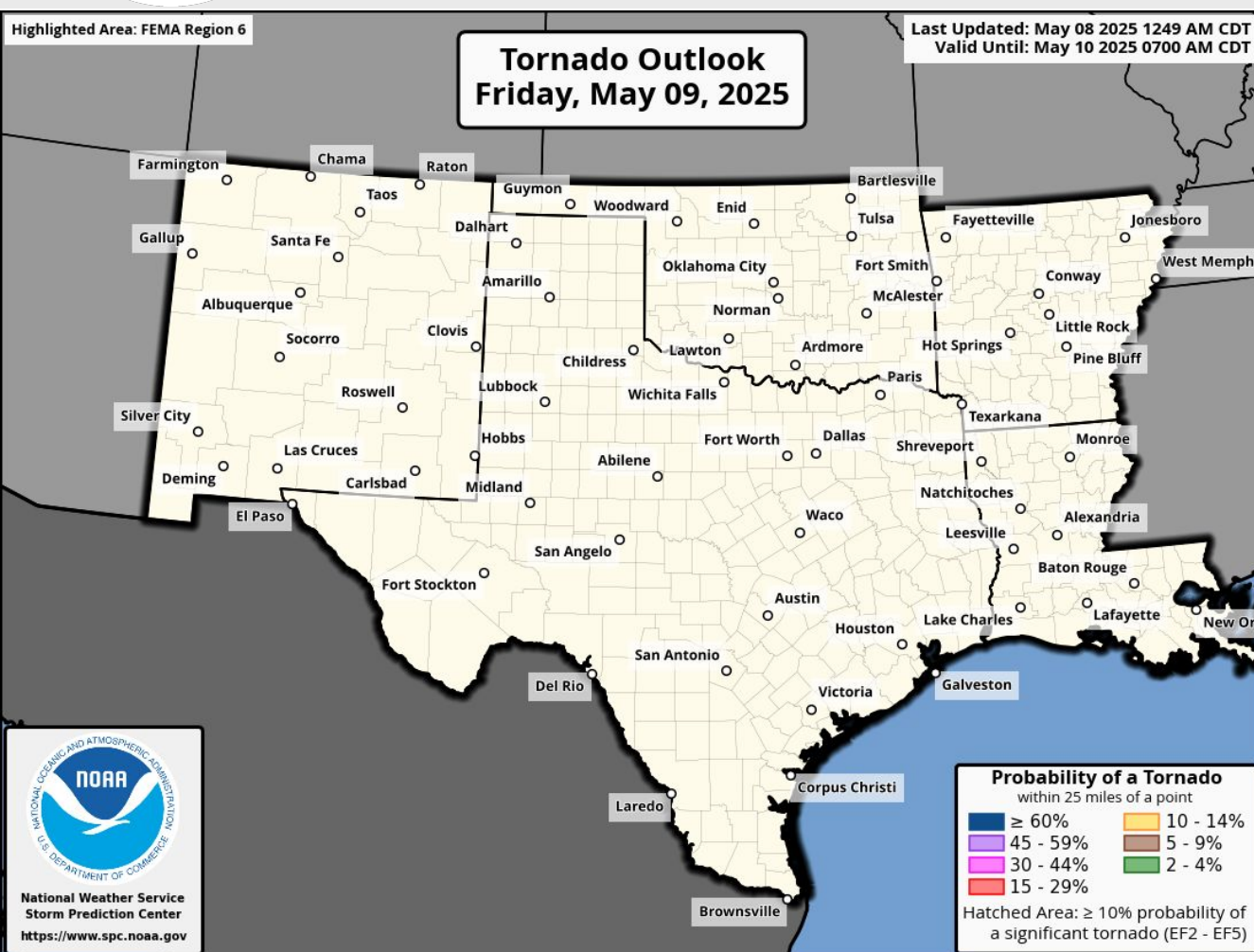
## Excessive Rainfall Outlook







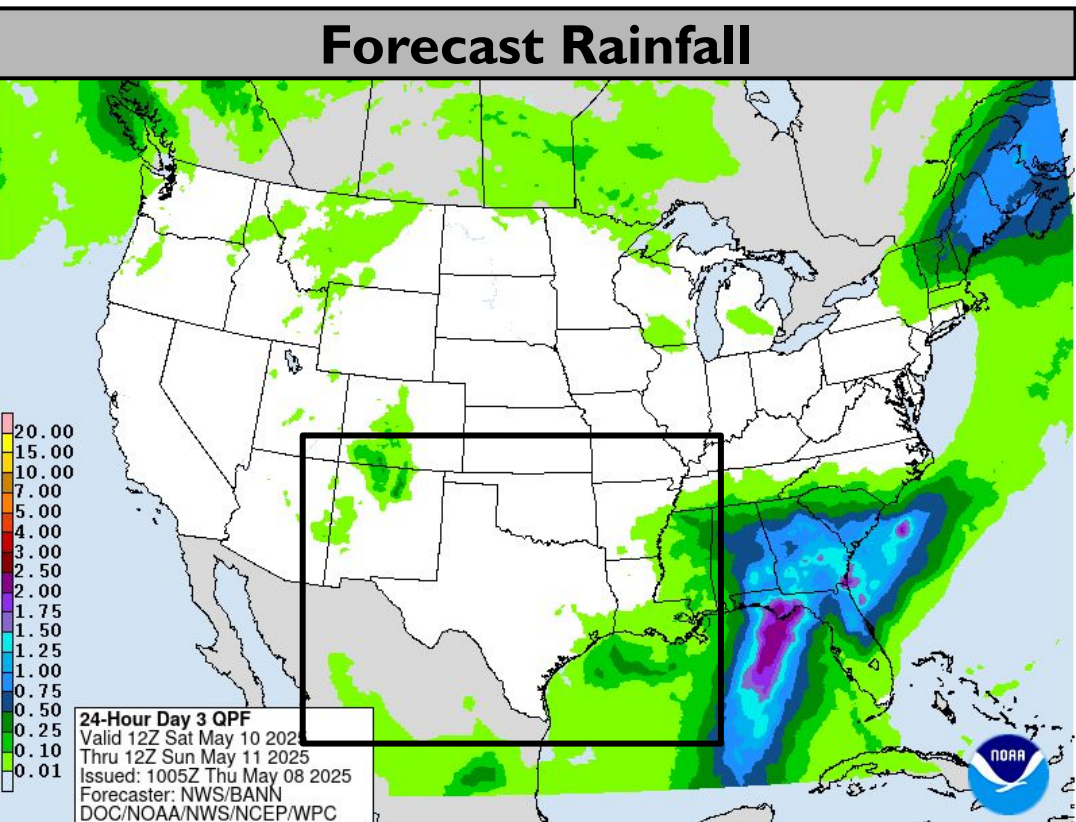
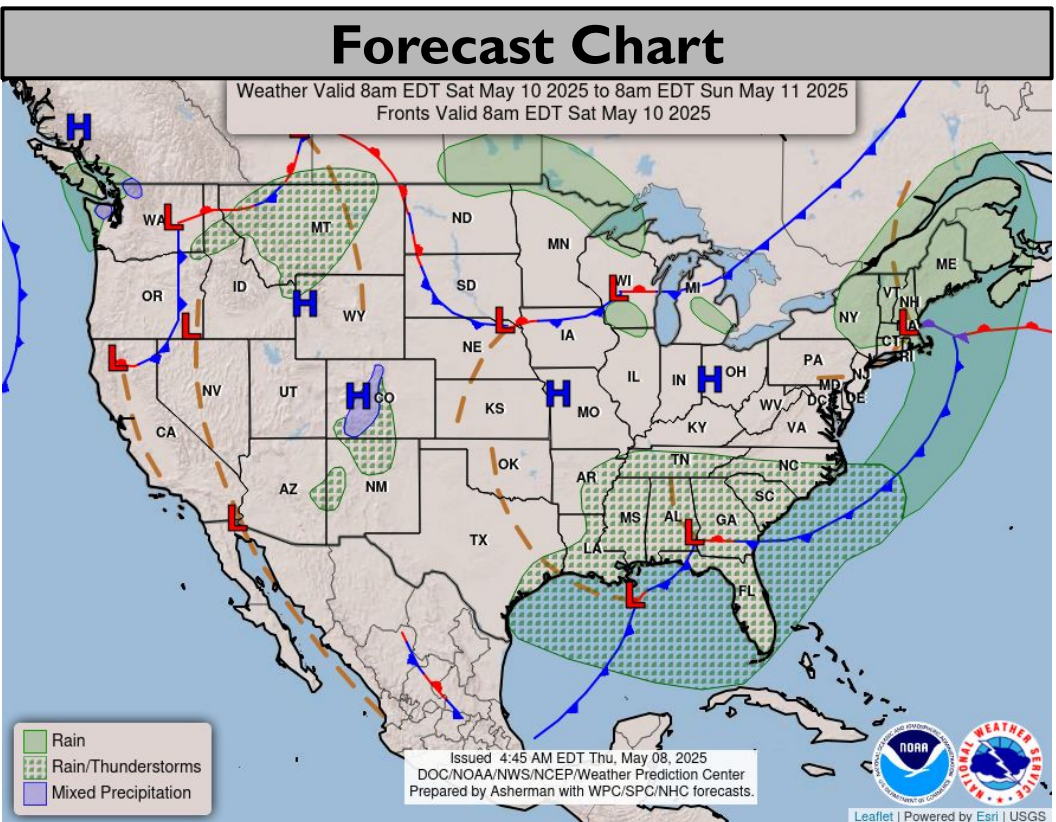
# Tomorrow's Tornado & Severe Wind / Hail Probabilities



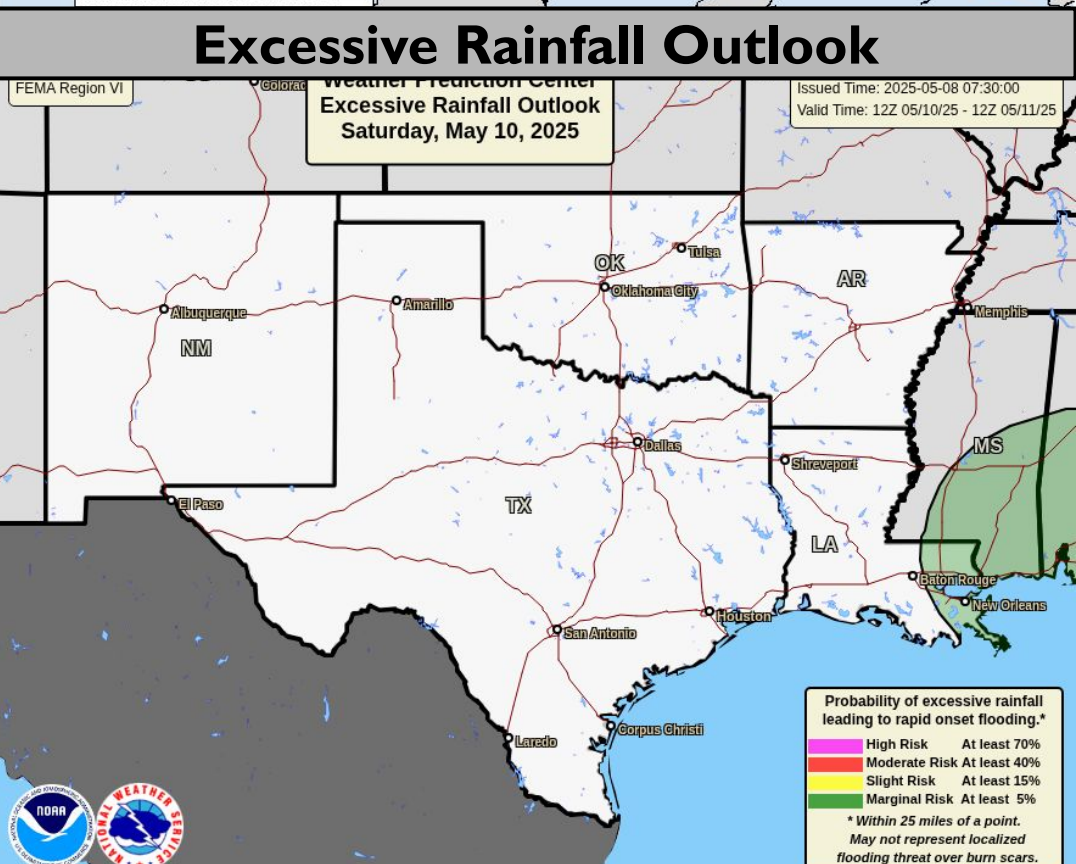
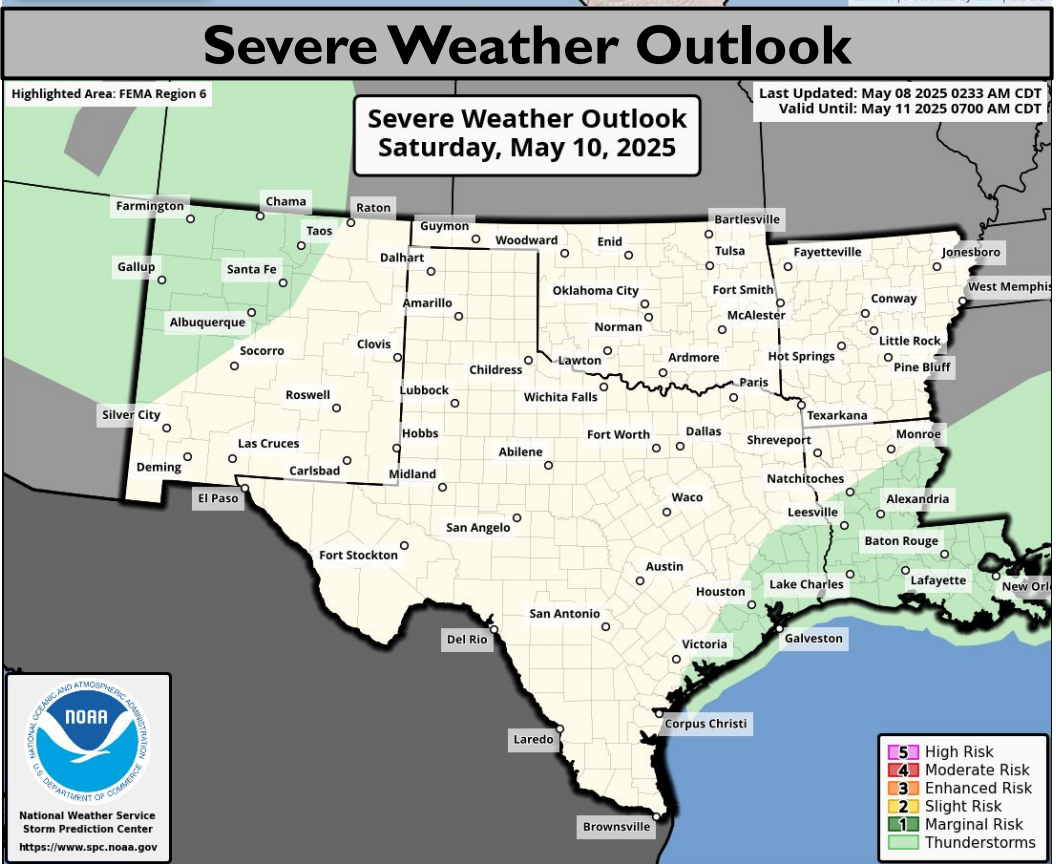




# Saturday's Weather



**Marginal risk (level 1 of 4) for flash flooding in SE LA.**

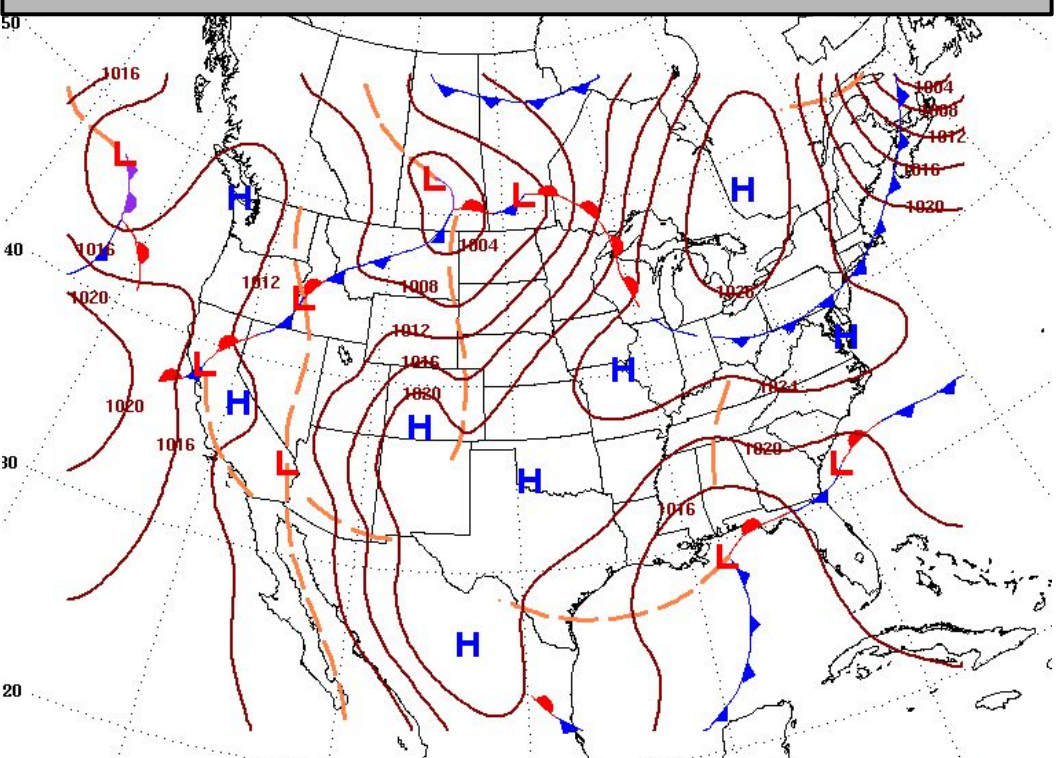




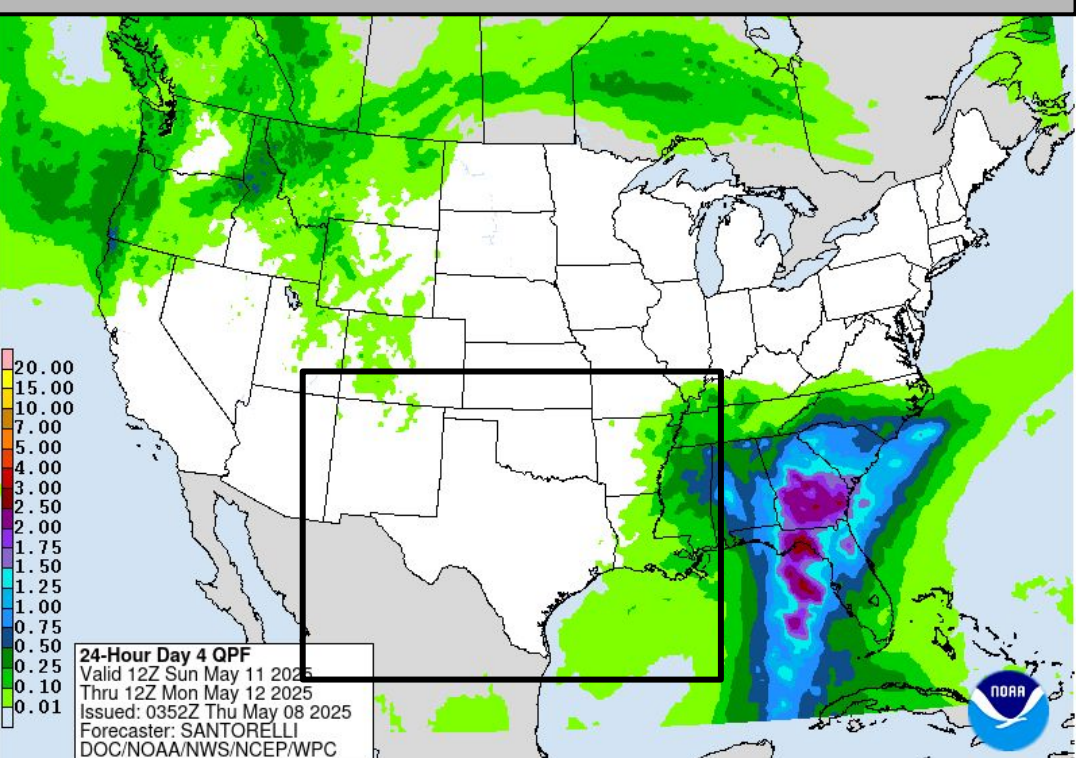


# Sunday's Weather

Forecast Chart

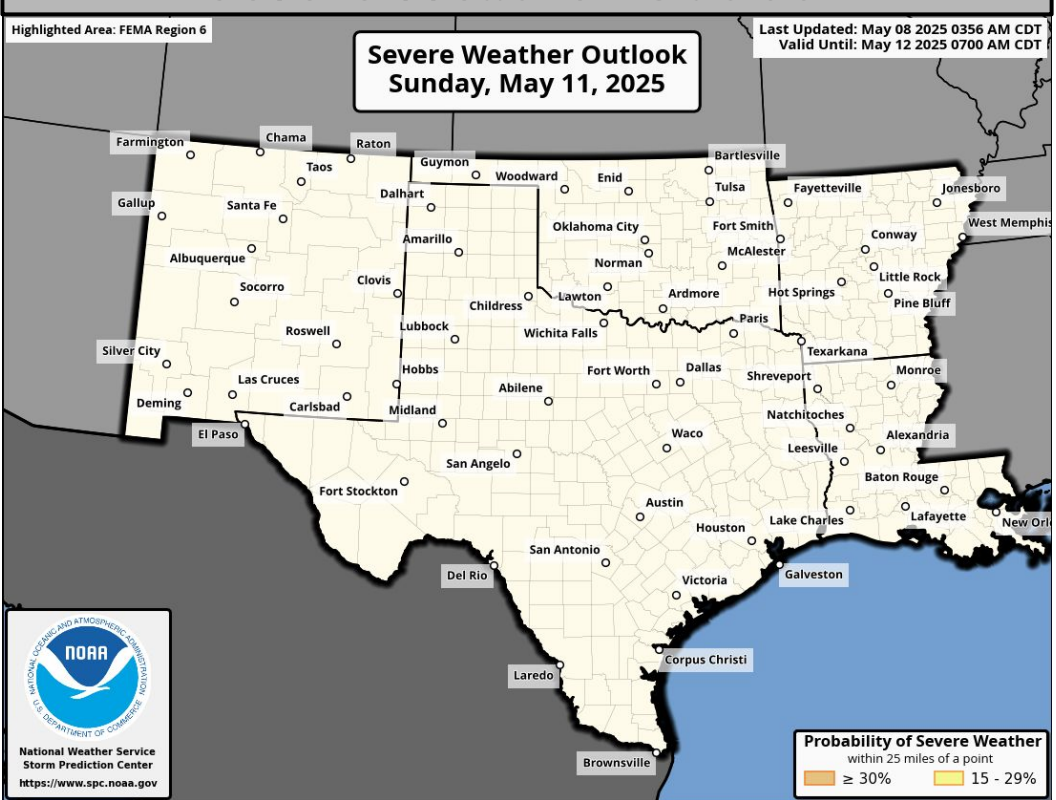


Forecast Rainfall

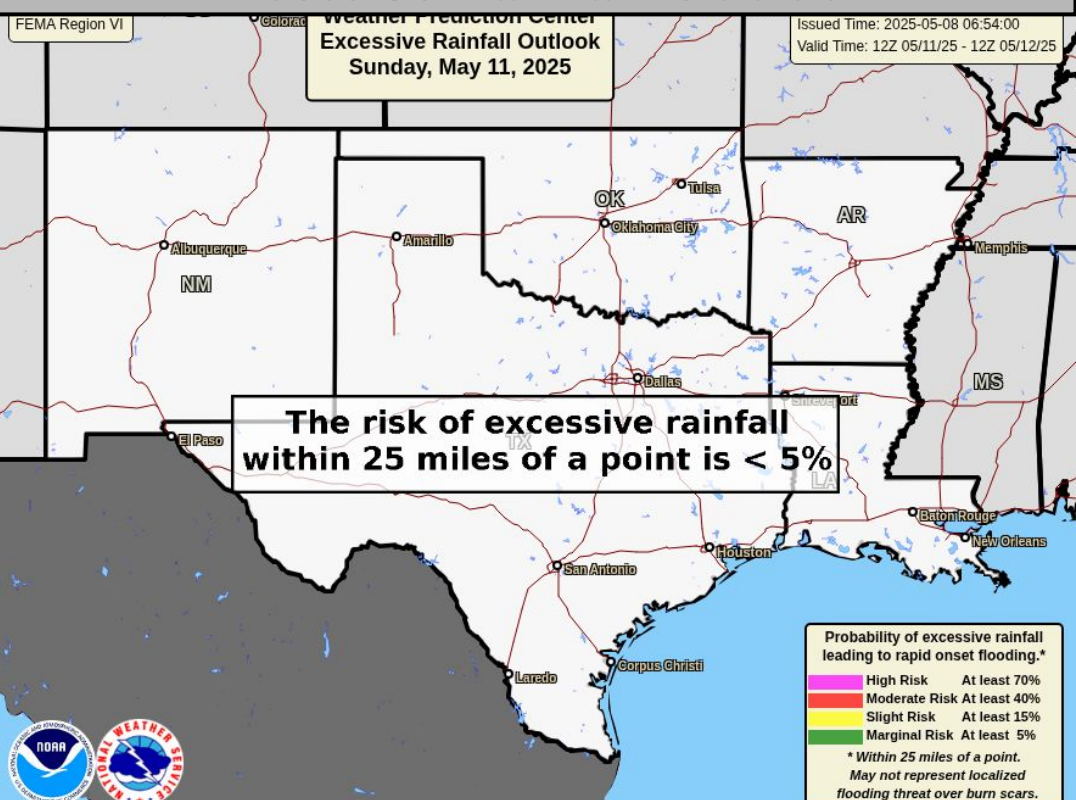


No significant weather expected.

Severe Weather Outlook



Excessive Rainfall Outlook

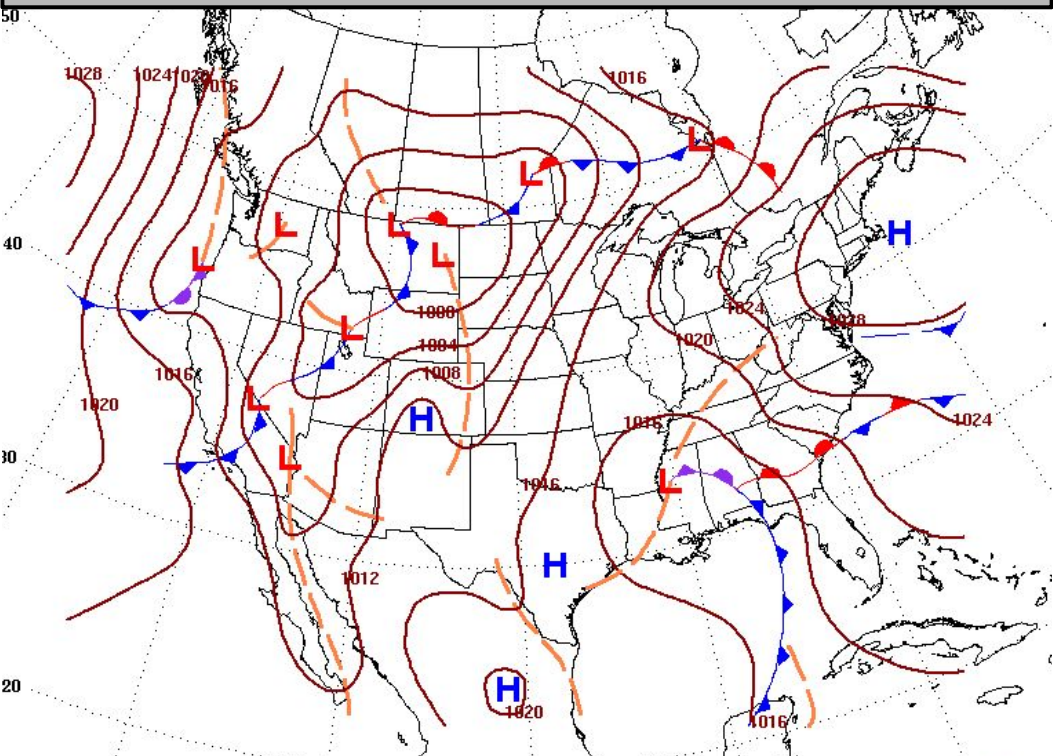




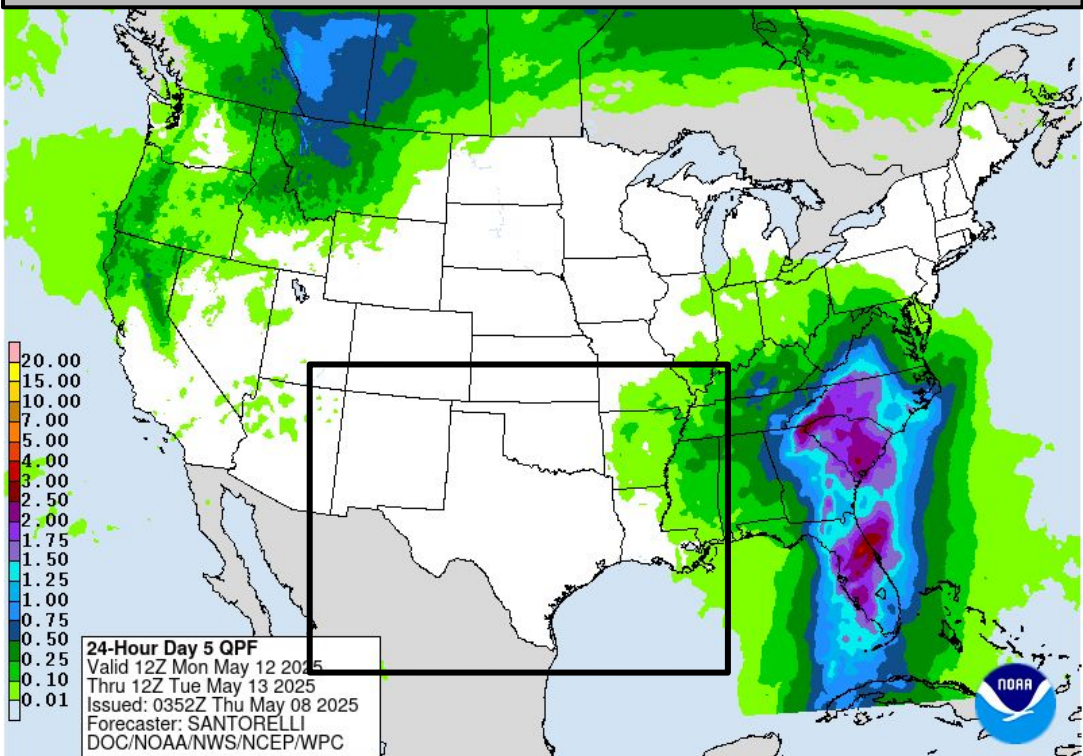


# Monday's Weather

Forecast Chart

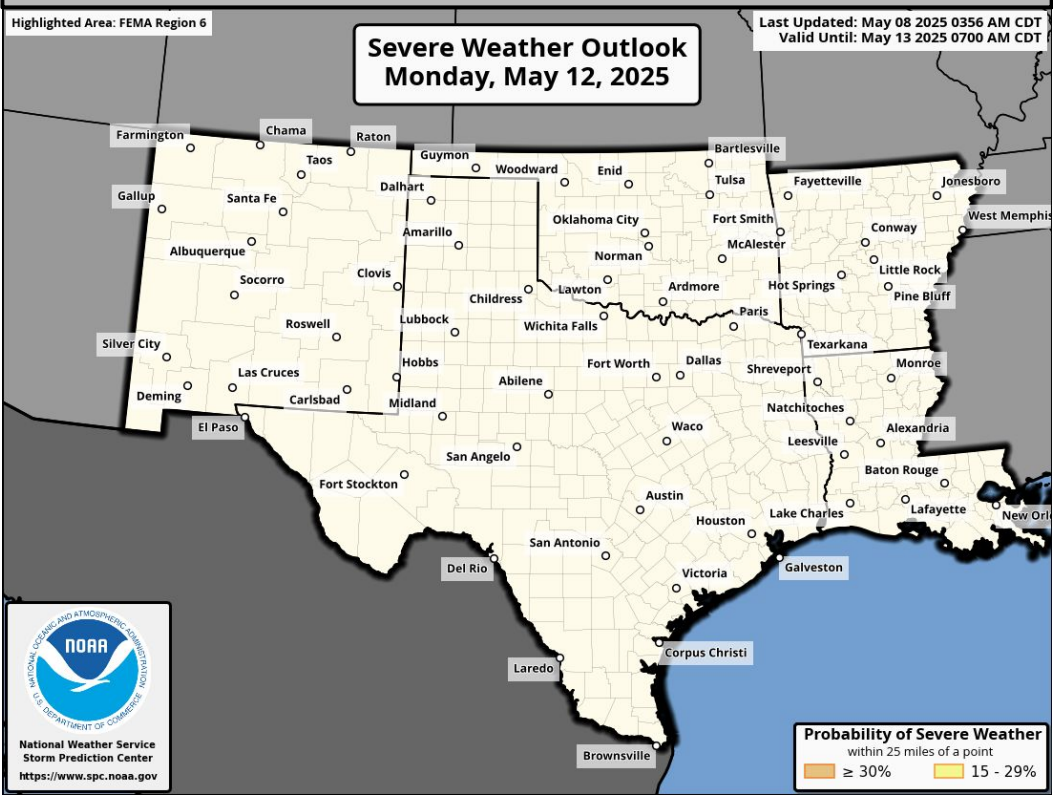


Forecast Rainfall

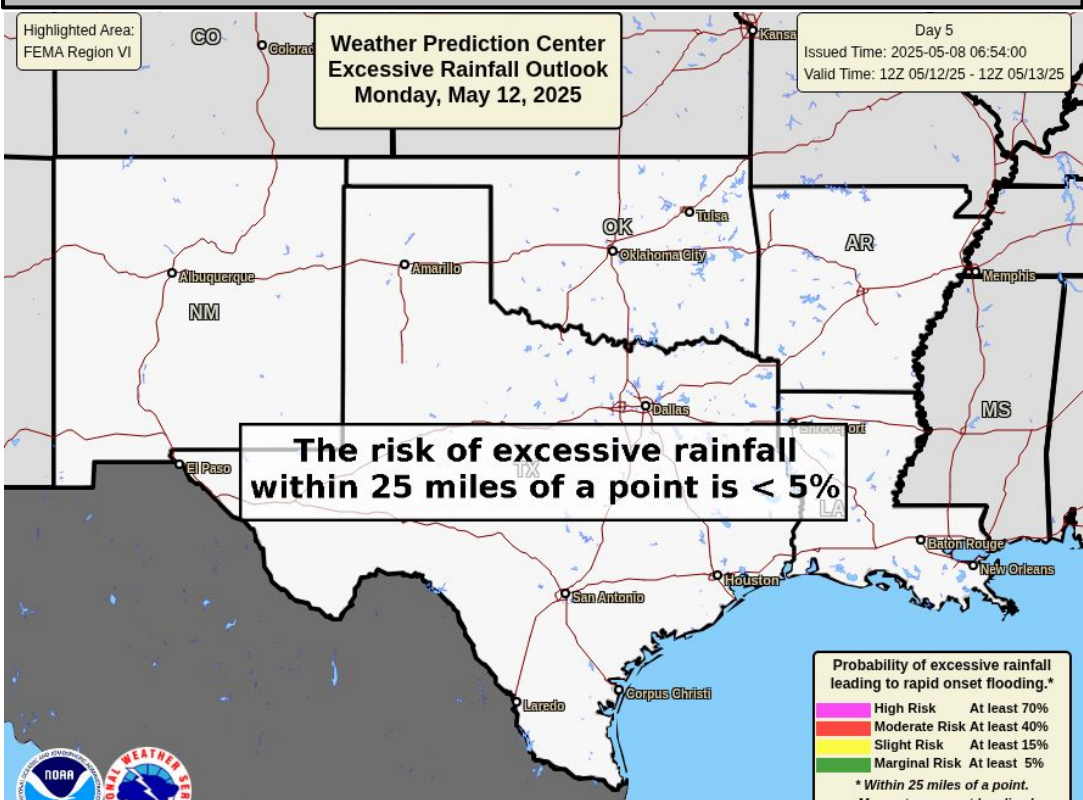


No significant weather expected.

Severe Weather Outlook



Excessive Rainfall Outlook

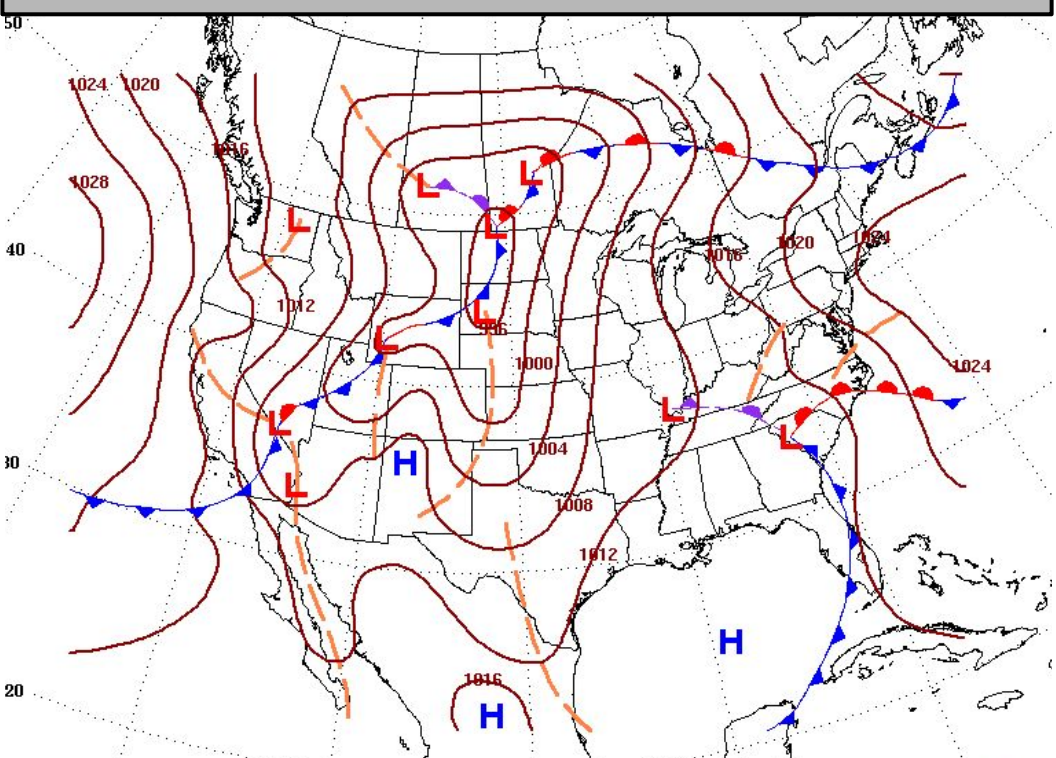




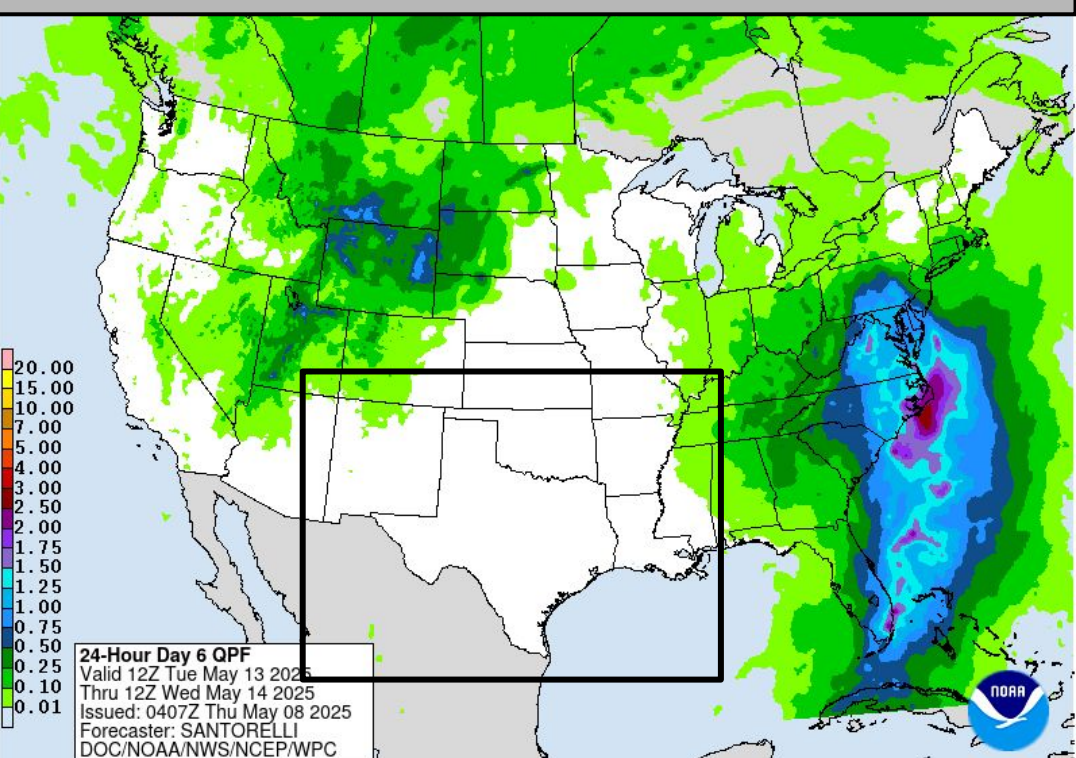


# Tuesday's Weather

Forecast Chart

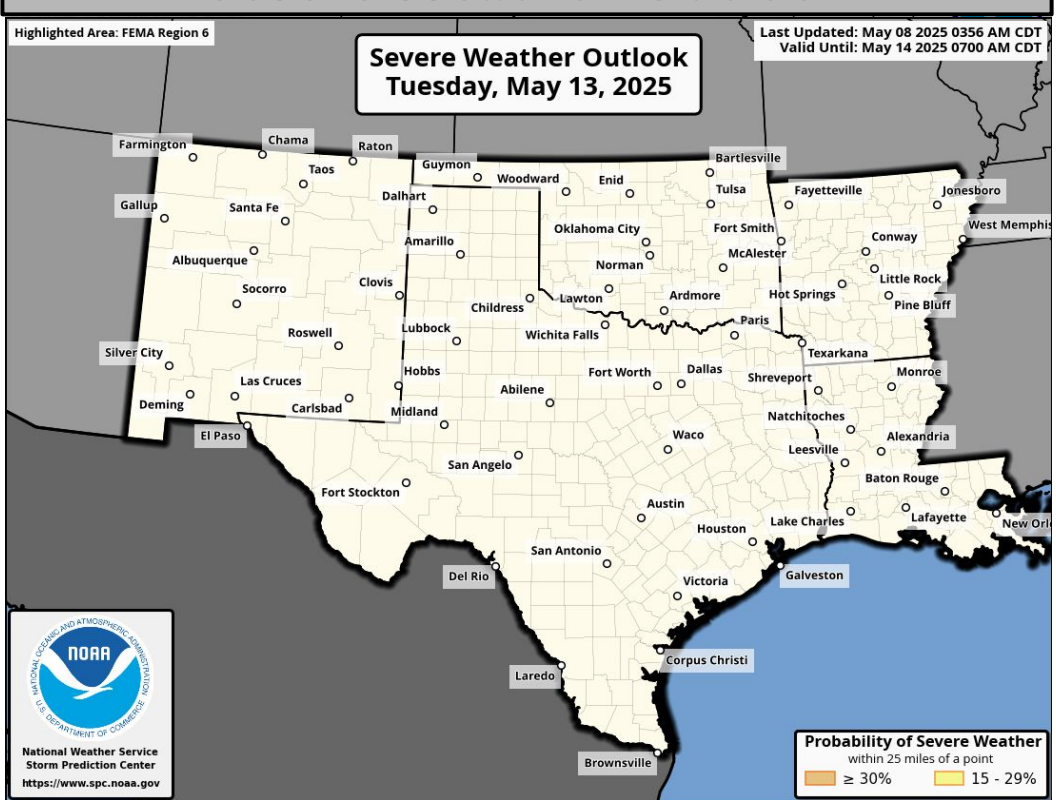


Forecast Rainfall



No significant weather expected.

Severe Weather Outlook



Excessive Rainfall Outlooks  
not available beyond Day 5

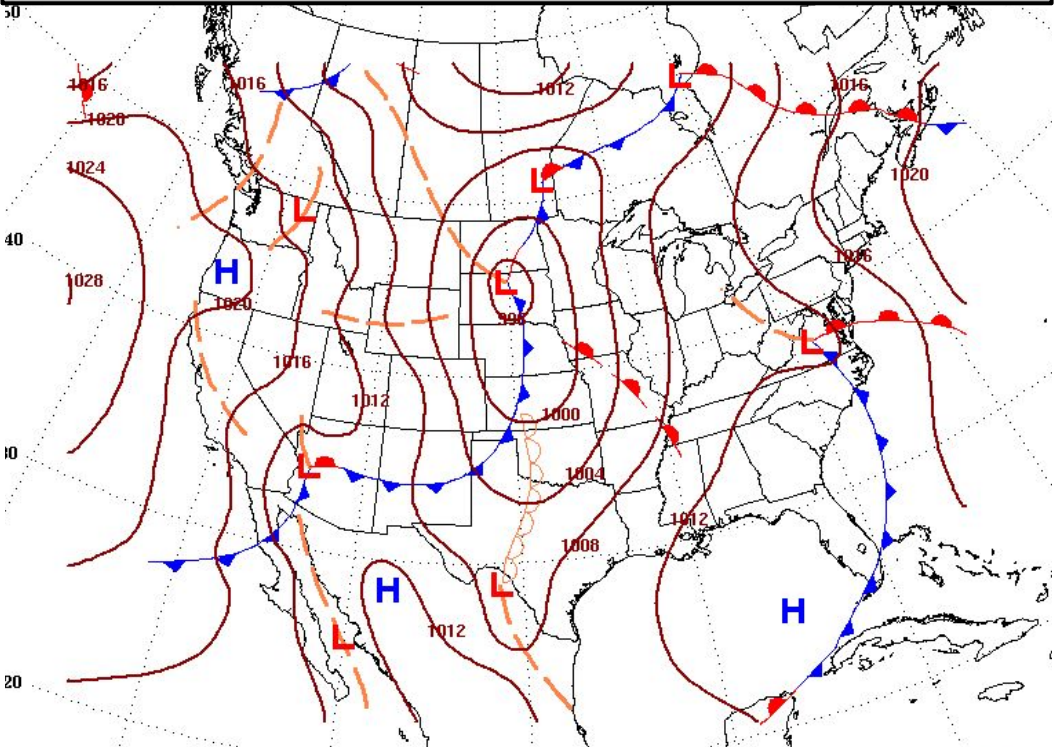




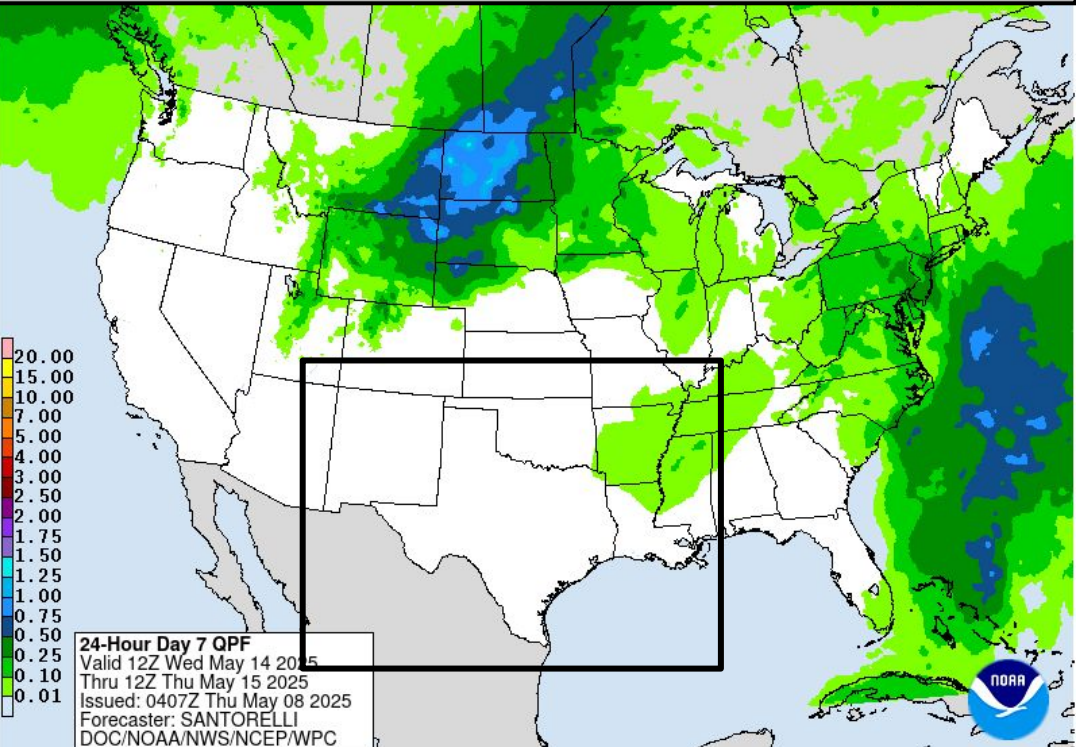


# Wednesday's Weather

Forecast Chart

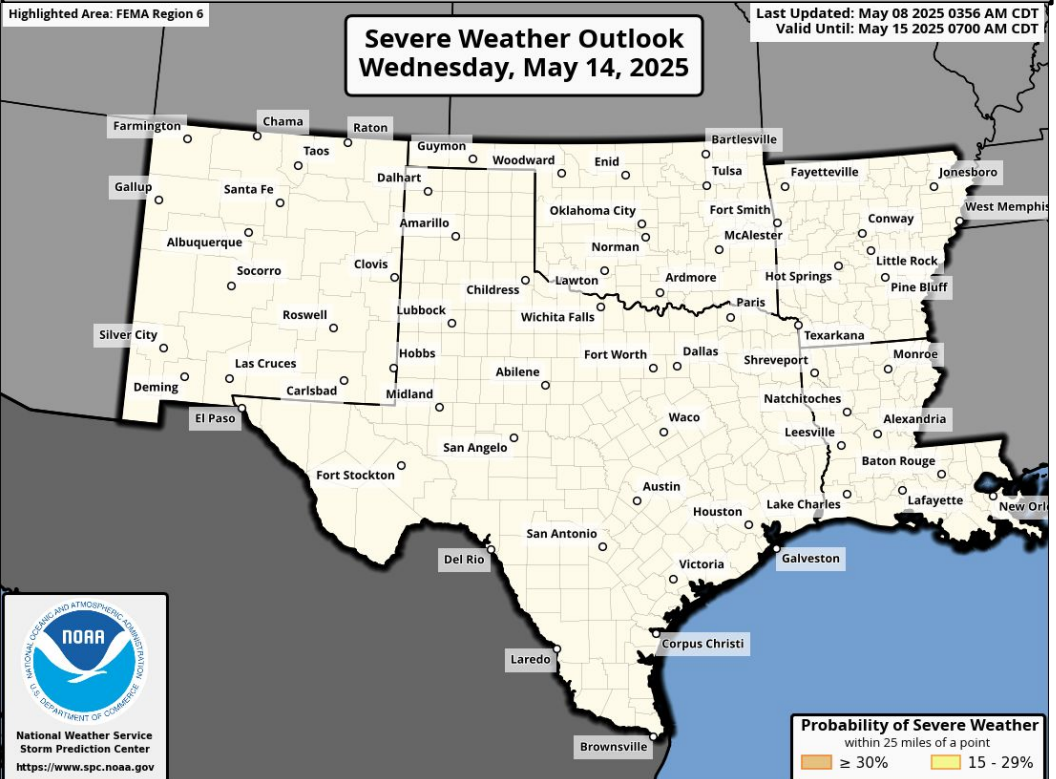


Forecast Rainfall



No significant weather expected.

Severe Weather Outlook



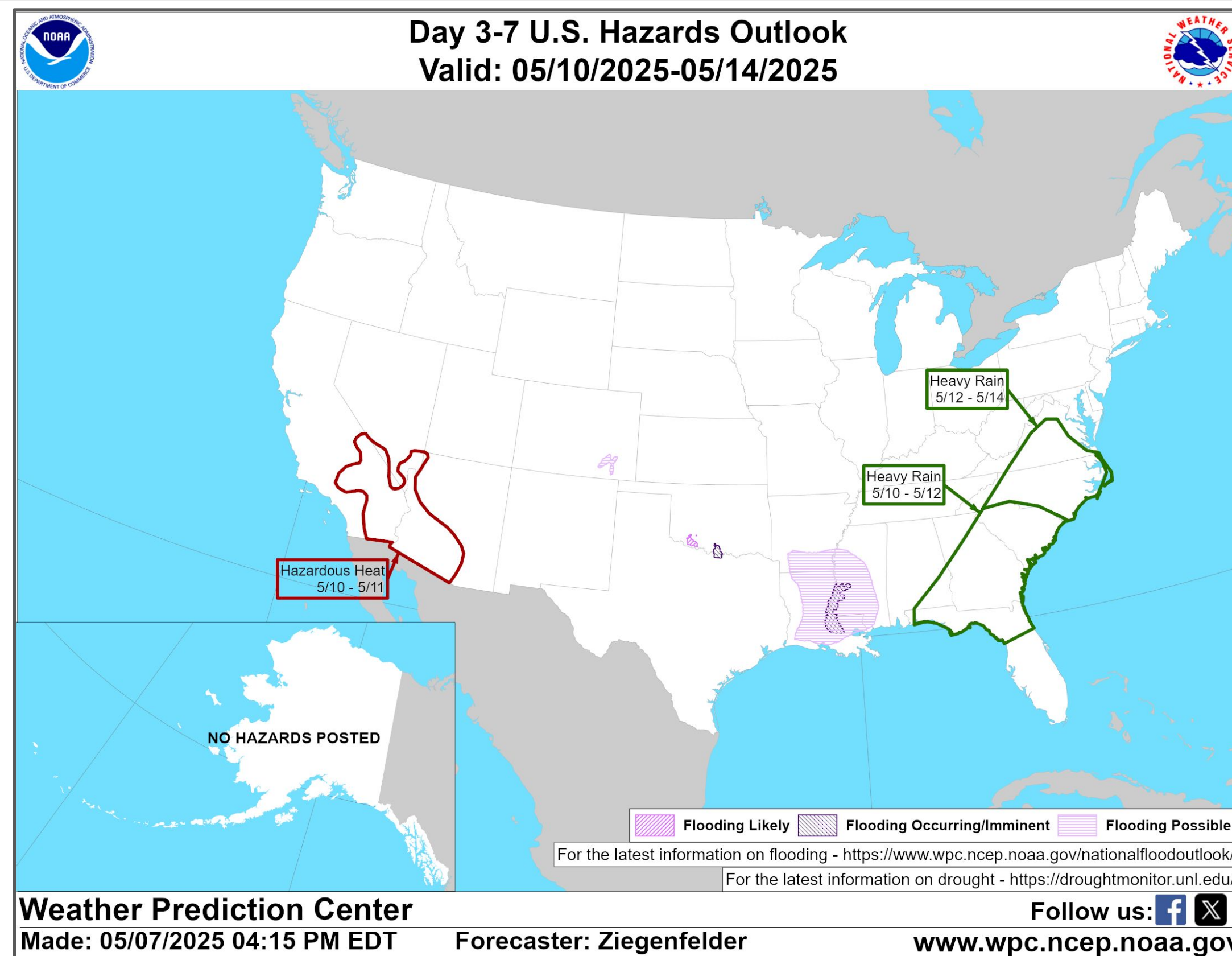
Excessive Rainfall Outlooks  
not available beyond Day 5







# “Day 3-7” Hazards Outlook



**NOTE:** These outlooks are issued in the afternoon and only issued on weekdays. Because of that and the fact that these slides are issued in the mornings:

1. The “day 3-7” will really be days 2-6
2. This slide will be hidden on Mondays and Sundays so the data/information is not too old

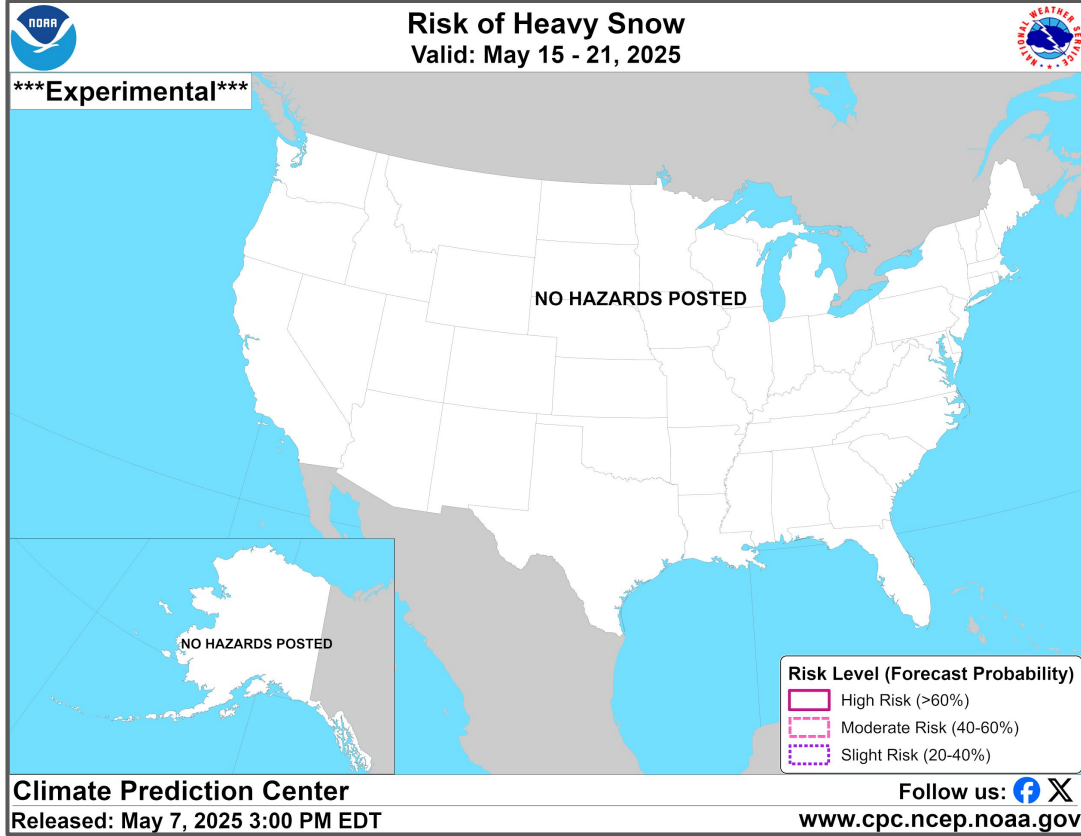
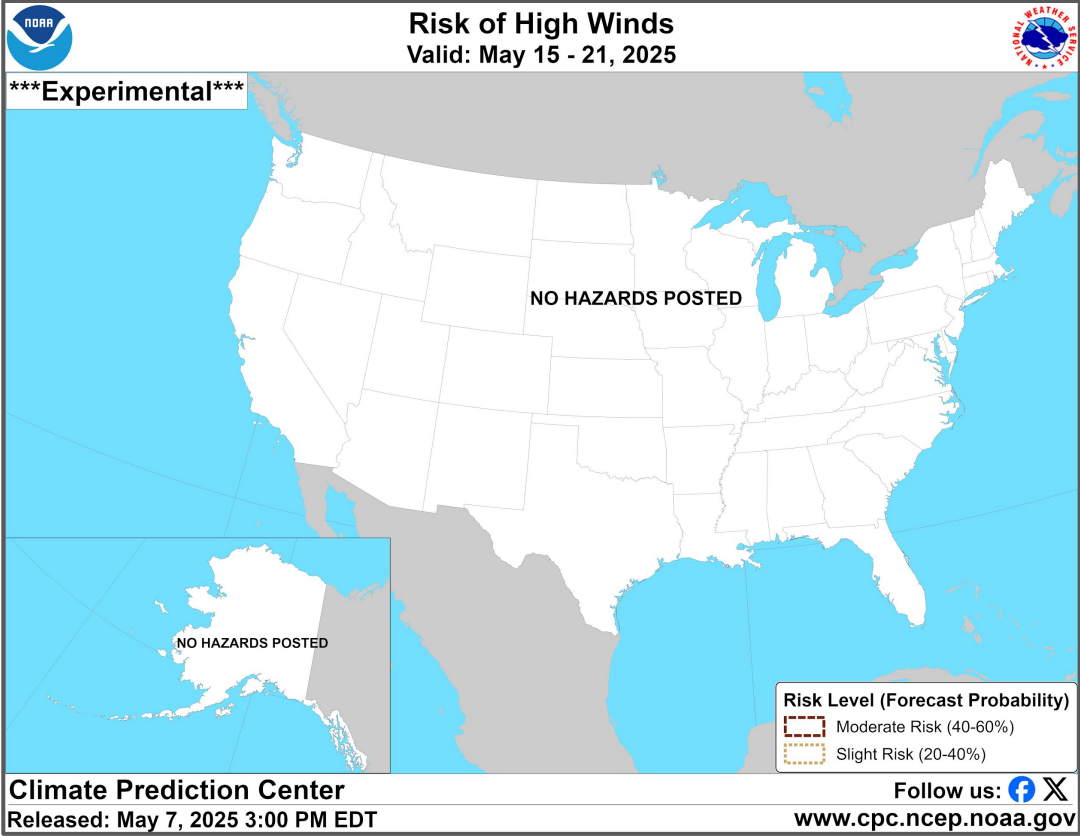
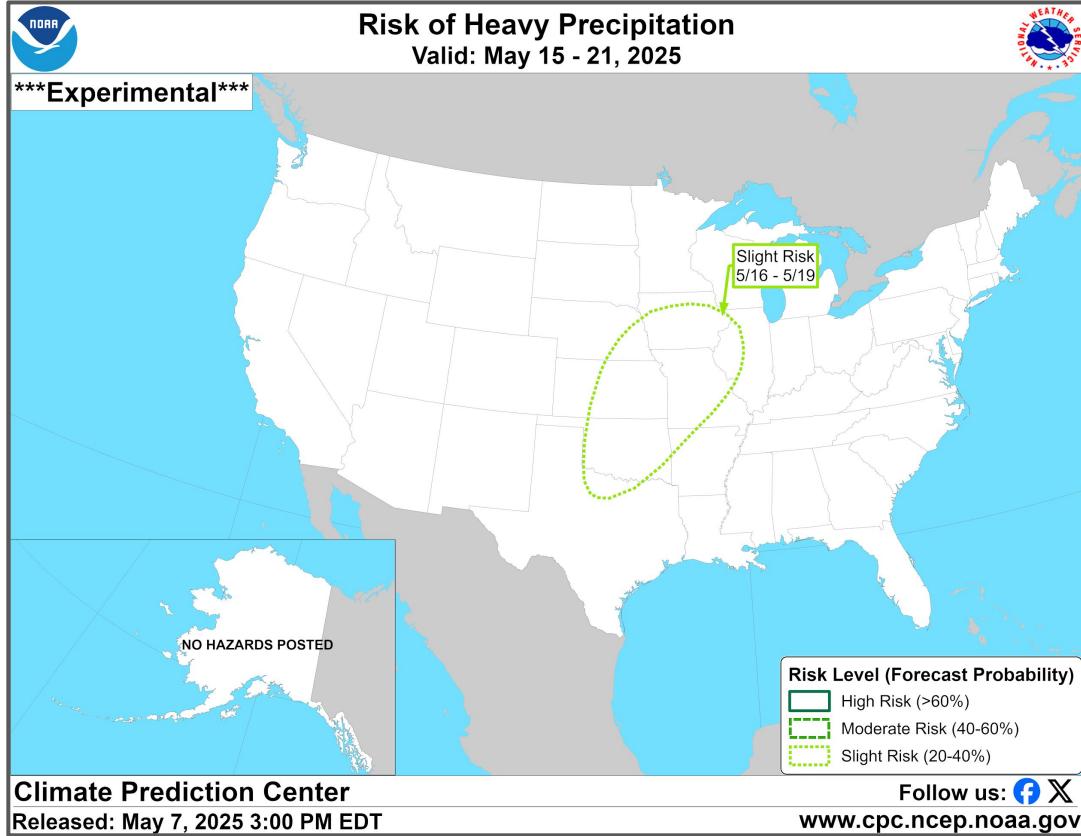
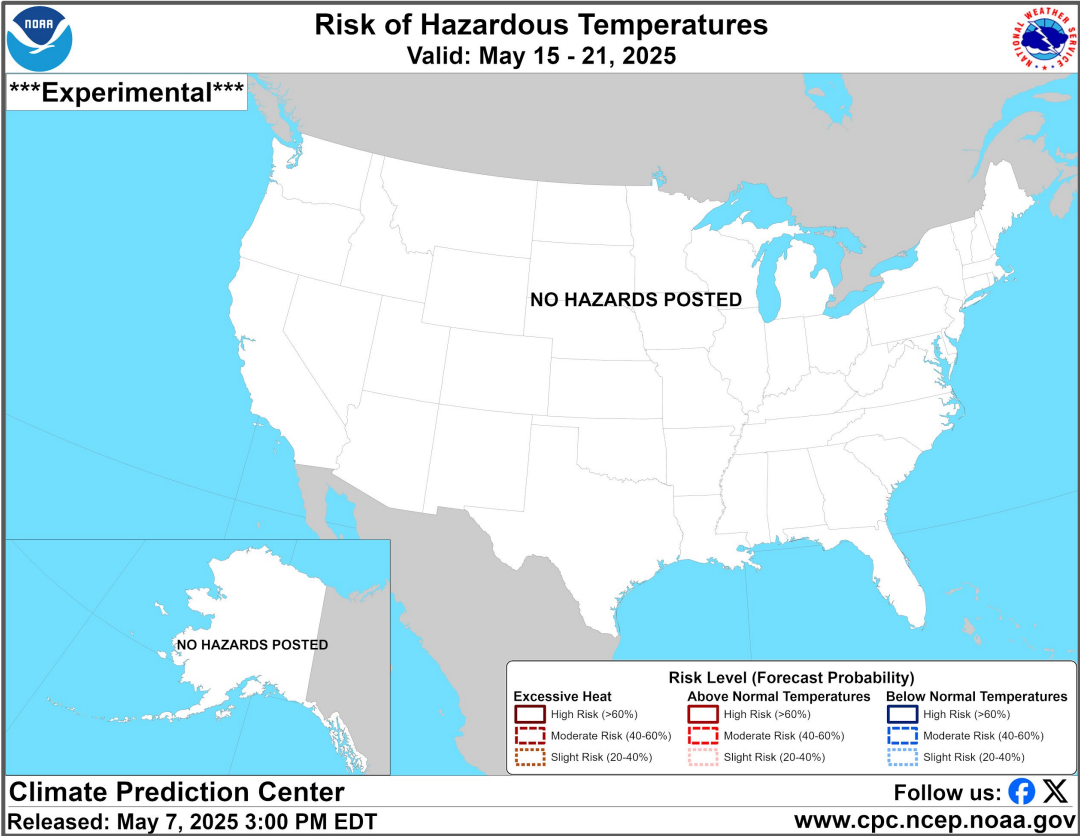
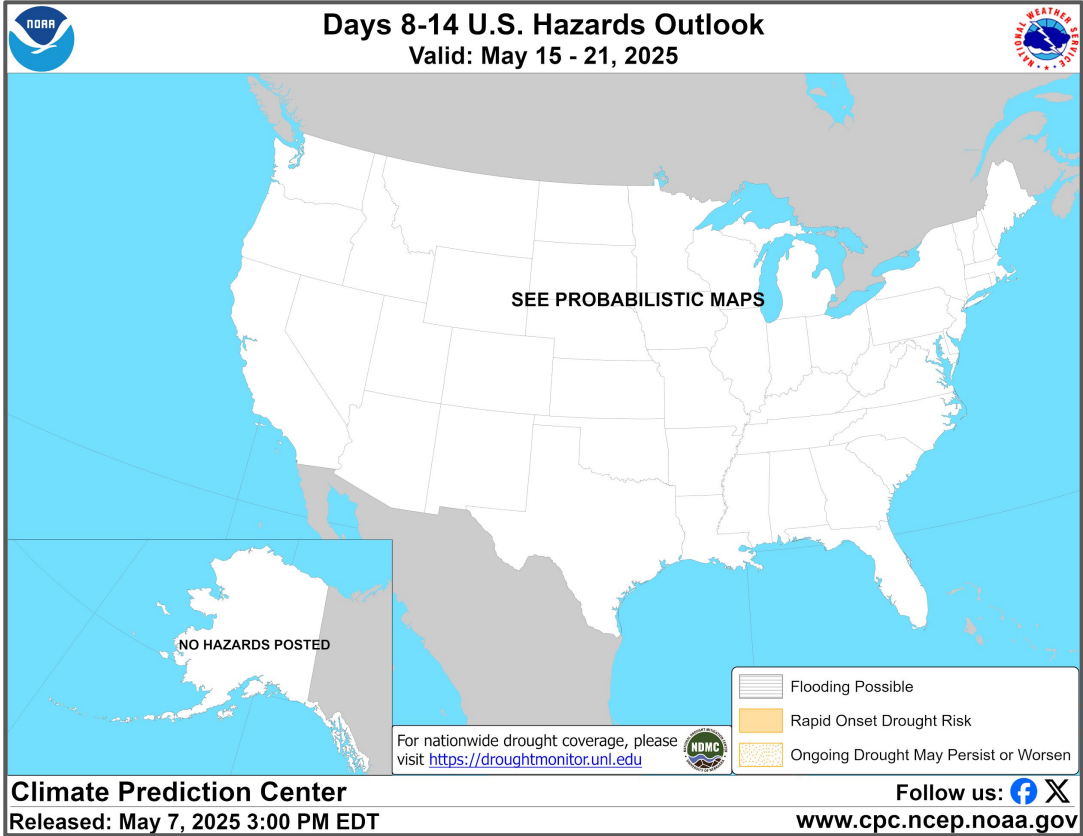
For additional information on this outlook go to <https://www.wpc.ncep.noaa.gov/threats/threats.php>







# “Day 8-14” Hazards Outlook



**NOTE:** These outlooks are issued in the afternoon and only issued on weekdays. Because of that and the fact that these slides are issued in the mornings:

1. The “day 8-14” will really be days 7-13
2. This slide will be hidden on Mondays and Sundays so the data/information is not too old

For additional information on this outlook go to <https://www.cpc.ncep.noaa.gov/products/predictions/threats/threats.php>

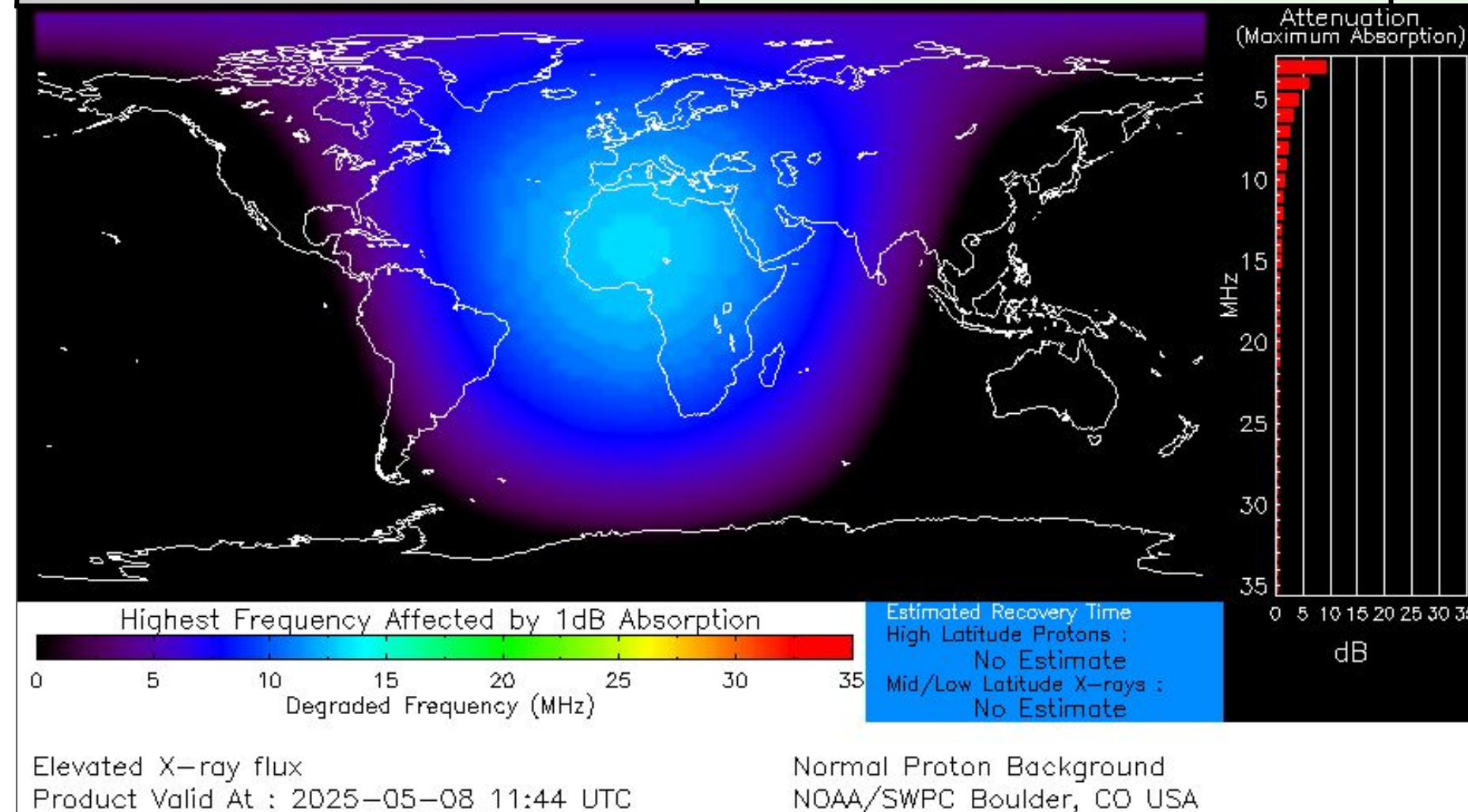







# Space Weather 3-Day Forecast

	Thursday, May 8	Friday, May 9	Saturday, May 10
<b>Geomagnetic Storms</b>	<b>Active</b> (Max Kp = 4)	<b>Minor G1 Storm</b> (Max Kp = 5)	<b>Unsettled</b> (Max Kp = 3)
<b>Solar Radiation Storm (S1-S5)</b>	5%	5%	5%
<b>Radio Blackout (R1-R2)</b>	45%	45%	45%
<b>Radio Blackout (R3-R5)</b>	5%	5%	5%



[Description of the Space Weather Storm Scales](#)

[Latest 3-Day Space Weather Forecast](#)





## Weather “Threat” Matrix for FEMA Region VI

Color	Definition	Criteria	Example(s)
Green	<b>Little to None</b> Safety: Rarely a Direct Threat to Life and Property Impact Potential: Typically Results in Little Inconvenience to Daily Routines	Severe: Marginal Risk from SPC Flooding: Minor flooding expected over localized areas Tropical: None Fire Weather: No Watches/Warnings, fuel moisture above 10% or green up active	<ul style="list-style-type: none"> <li>Thunderstorms expected over LA this afternoon; a few may produce winds to knock down a few trees</li> <li>Something that happens almost every day in a particular season such as seabreeze storms in coastal TX</li> </ul>
Yellow	<b>Minor</b> Safety: Rarely a Direct Threat to Life and Property Impact Potential: Typically Results in Some Inconvenience to Daily Life	Severe: Slight Risk from SPC Flooding: Nuisance flooded expected for a widespread area, or Minor flooding expected over isolated areas Tropical: A weak tropical wave expected to move towards or near any coastline Fire Weather: Red Flag Watches/Warnings and/or SPC outlines enhanced or critical fire outlook	<ul style="list-style-type: none"> <li>2-3 inches of rainfall expected over central AR today and tonight; some minor (brief) street flooding possible</li> <li>Scattered severe storms possible, one or two tornadoes expected, along with reports of strong winds/wind damage and ~1” hail</li> </ul>
Orange	<b>Moderate</b> Safety: Often Threatening to Life and Property, Some Damage Unavoidable Impact Potential: Typically Results in Minor Disruption to Daily Life	Severe: Enhanced Risk from SPC Flooding: Minor flooding expected over a widespread area (including urban locations), or Moderate flooding expected over isolated areas Tropical: A Tropical Storm expected to move towards or near any coastline Fire: Critical fire outlook for more than 2 consecutive days, Warnings for 2 or more consecutive days, D3-D4 drought conditions	<ul style="list-style-type: none"> <li>A snow/sleet mix is expected to move through or near the DFW area tomorrow morning; travel impacts likely</li> <li>Numerous severe storms possible, a few tornadoes possible along with several reports of wind damage along with damaging hail</li> <li>Some large fires reported, burn bans advertised, critical conditions expected</li> </ul>
Red	<b>Major</b> Safety: Extensive Property Damage Likely, Life Saving Actions Also will be Needed Impact Potential: Will likely result in Large Disruption to Daily Life	Severe: Moderate Risk from SPC Flooding: Moderate flooding expected over a widespread area (including urban locations) Tropical: A Hurricane expected to move towards or near any coastline Fire: Large areas of critical conditions for 2 or more days, Warnings for 3 or more days, Severe to extreme drought	<ul style="list-style-type: none"> <li>A Category 1 hurricane will be moving towards the NW Gulf in the next few days</li> <li>Widespread severe storms likely, strong tornadoes, widespread wind damage, and destructive hail</li> <li>Large fires ongoing throughout the area with critical fire weather conditions expected to continue</li> </ul>
Purple	<b>Extreme</b> Safety: Property Damage Unavoidable, Immediate Action to Save Life will be Needed Impact Potential: Typically Results in Long-Lived Widespread Major Disruption to Daily Life	Severe: High Risk from SPC Flooding: Major flooding expected over a widespread area (including urban locations) Tropical: A Major Hurricane (Cat3 or greater) expected to move towards or near any coastline Fire: Large area of critical conditions for 2 or more days, Warnings for 3 or more days, Long term (months) of severe to extreme drought	<ul style="list-style-type: none"> <li>A Category 4 hurricane is headed towards the SE LA; major storm surge, flooding and damaging winds anticipated to begin tomorrow</li> <li>Widespread severe storms expected, tornado outbreak probable with long-lived, very widespread and particularly intense storms</li> </ul>

Criteria for the color codes in this briefing is to the left, please provide any feedback to [sr-srh.roc@noaa.gov](mailto:sr-srh.roc@noaa.gov)





# National Weather Service

Southern Region Headquarters

Regional Operations Center

Fort Worth, TX



**Phone:** (682) 703-3747



**Facebook:** NWSSouthern



**E-mail:** [sr-srh.roc@noaa.gov](mailto:sr-srh.roc@noaa.gov)



**X:** NWSSouthern

**WWW**

**Web:** [www.weather.gov/srh](http://www.weather.gov/srh)

