

Texas Division of Emergency Management Texas State Operations Center

Situation Awareness Brief



Thursday, May 8th, 2025
As of 0900 CDT

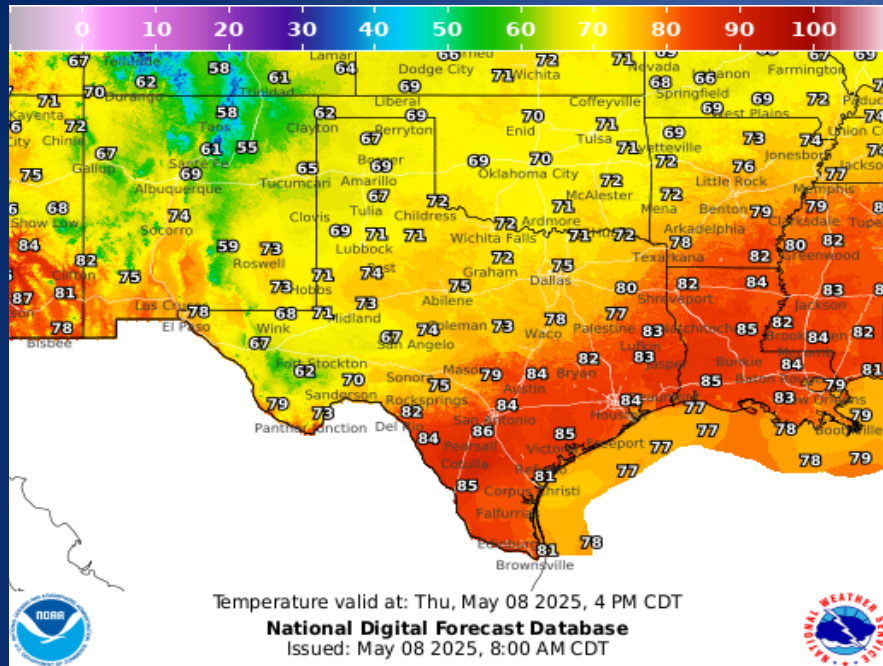
Incidents Reported to the State Operations Center (last 24 hours)

DATE	SUBJECT	LOCATION
05/07/25	Initial Report of a Boil Water Notice	Howard County
05/07/25	Initial Report of a Water Outage	Burleson County
05/07/25	Initial Report of a Boil Water Notice	Bexar County
05/07/25	Update Report of a Boil Water Notice	Bexar County
05/07/25	Initial Report of the Ringtail Fire	Kerr County
05/07/25	EPIRB Mission #25M1035 Closed	Dallas County
05/07/25	Update Report of the Ringtail Fire	Kerr County
05/08/25	Initial Report of a Boil Water Notice	Roberts County

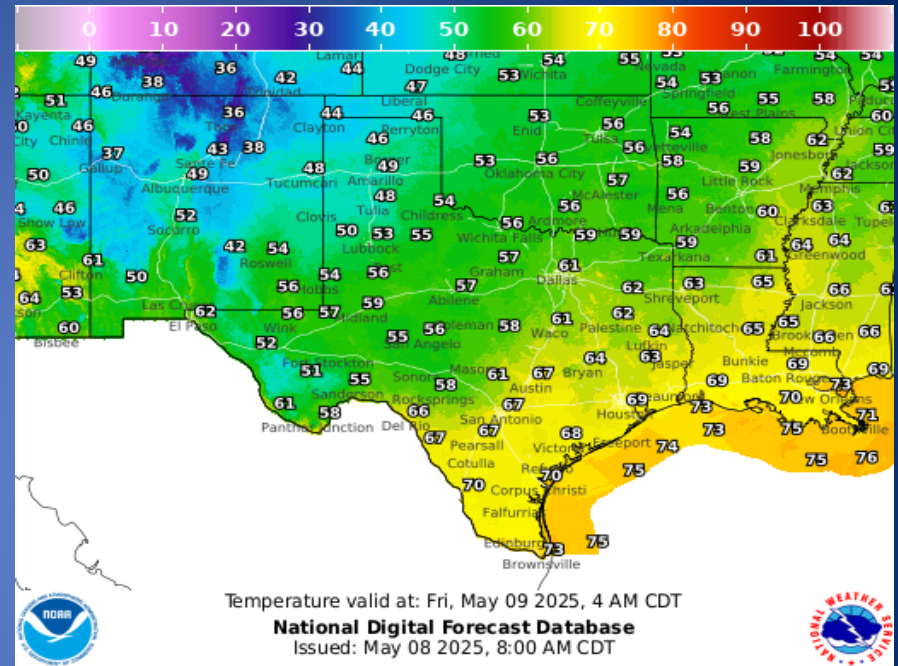
Informational Products Distributed by the State Operations Center

DATE	SUBJECT
05/07/25	NWS West Gulf RFC: Rainfall Threat Sliding South and Tapering Off...Rivers Will Have A Chance To Recover
05/07/25	NWS Austin/San Antonio: NWS Situation Report: Isolated Severe Storms and Locally Heavy Rain West on Thursday
05/07/25	NWS Brownsville: Severe Weather and Flooding Potential Thursday Afternoon through Early Friday Morning
05/07/25	NWS Corpus Christi: Severe Weather/Excessive Rainfall/High Rip Current Risk Thursday
05/08/25	NWS Austin/San Antonio: Isolated Severe Storms and Locally Heavy Rain West Today
05/08/25	NWS El Paso, TX/Santa Teresa, NM: Weather Hazards for Thursday
05/08/25	NWS Corpus Christi: Severe Weather & Flash Flood Today Through Early Friday AM
05/08/25	Daily NWS Threat Brief for FEMA Region 6

Weather Forecast

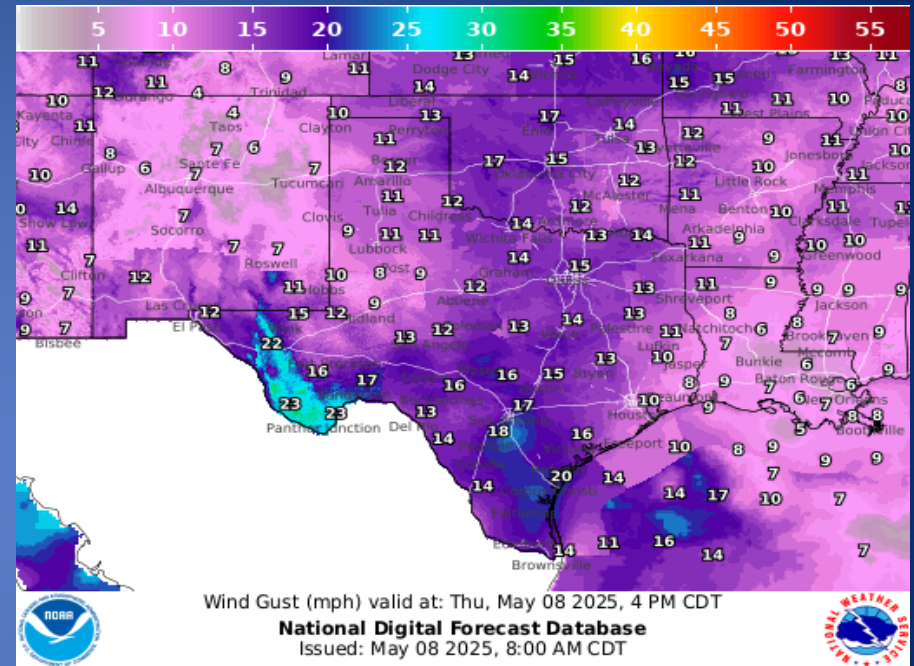
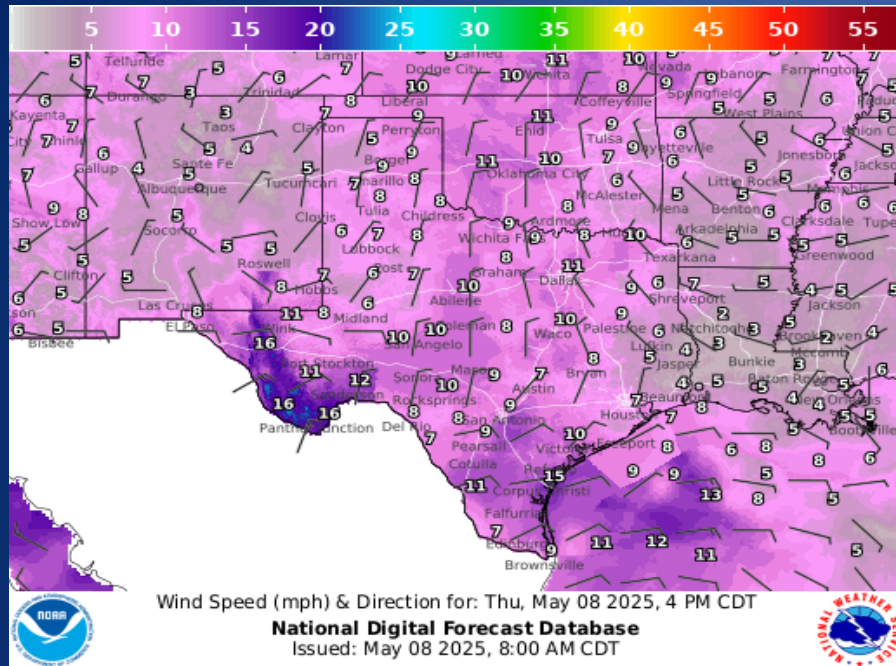


Highs



Lows

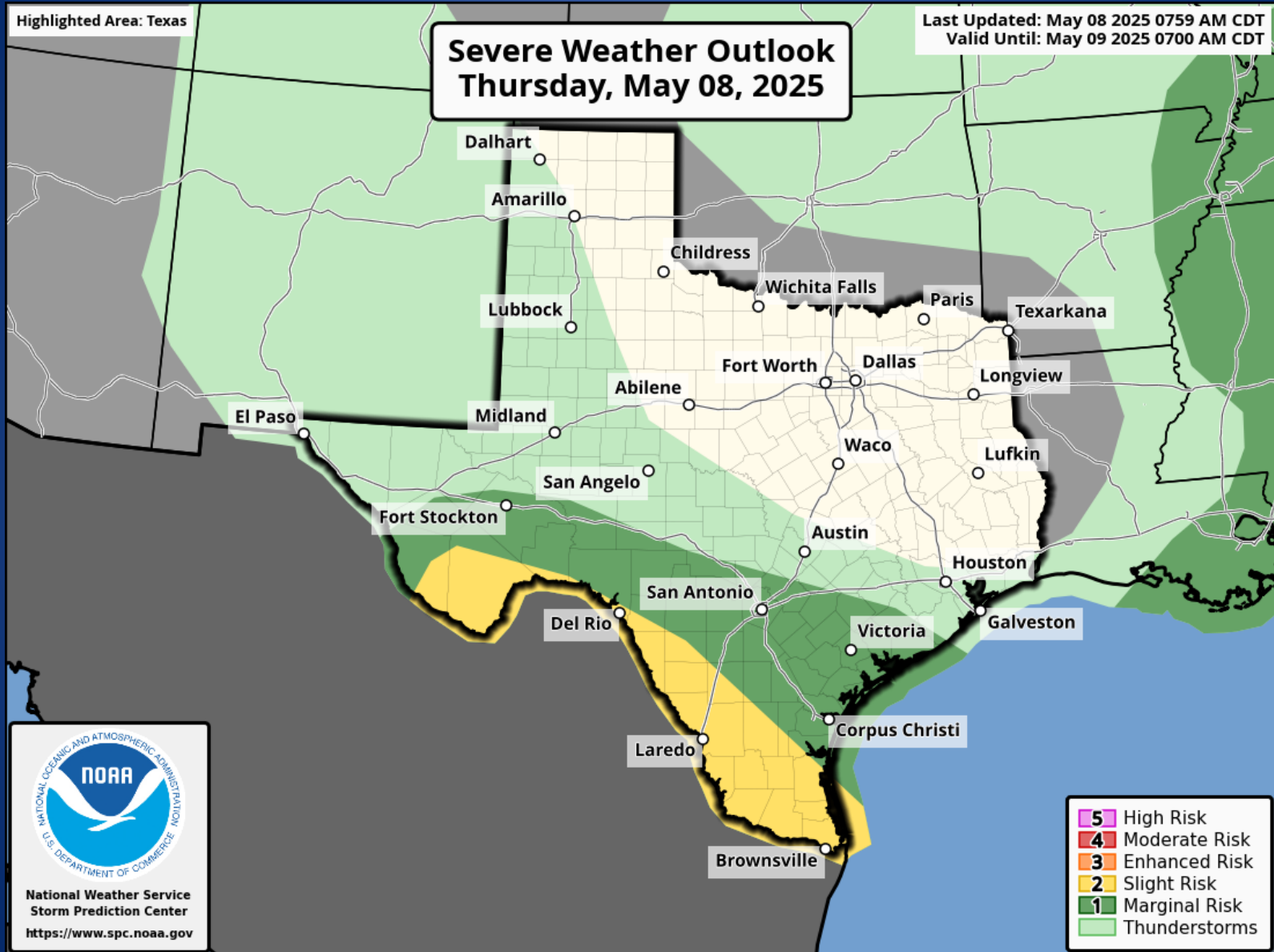
Weather Forecast



Wind Speeds

Gusts

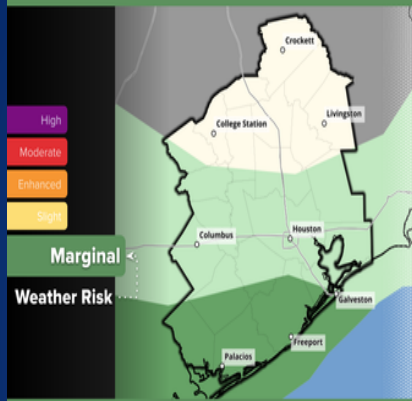
Hazardous Weather



Hazardous Weather

Strong to Severe Storms Possible Thursday

Isolated to Scattered Thunderstorms Thursday Afternoon and Evening



Key Messages

- Isolated to scattered showers and storms are expected late Thursday afternoon/evening.
- A few storms may become strong to severe.
- The greatest threat for severe weather will be west of I-45 and south of I-10 along the coast. A Marginal Risk (level 1 of 5) of severe weather is in place for our southwestern counties.

Potential Impacts



Damaging Wind
(up to 60 mph)



Large Hail
(Up to 1")



Minor Street Flooding



Actions

- Remain weather-aware!
- Be sure you can receive alerts of dangerous storms!
- Remember to turn around if you encounter flooded roads.



weather.gov/Houston

National Weather Service - Houston/Galveston, TX

Updated: May 7, 2025 7:05 PM CDT

Follow: NWSHouston
Listen: NOAA Weather Radio for Latest Forecasts & Warnings

Isolated strong to severe storms will be possible, capable of producing large hail, gusty winds, and locally heavy rainfall on Thursday afternoon and evening in our southwestern counties.

Highest Local Risk

2

TIMING

Thursday 4PM
through early
Friday AM

PRIMARY THREATS



LARGE HAIL



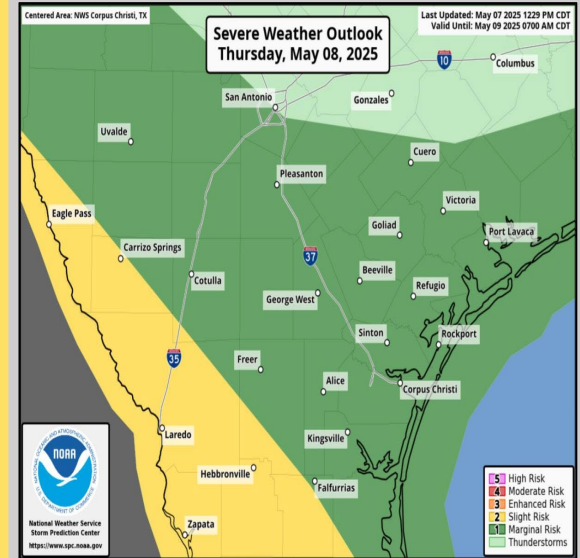
DAMAGING WIND

SECONDARY THREATS



HEAVY RAIN

Scattered SEVERE THUNDERSTORMS



Updated: 3:58 PM Wednesday, May 7, 2025



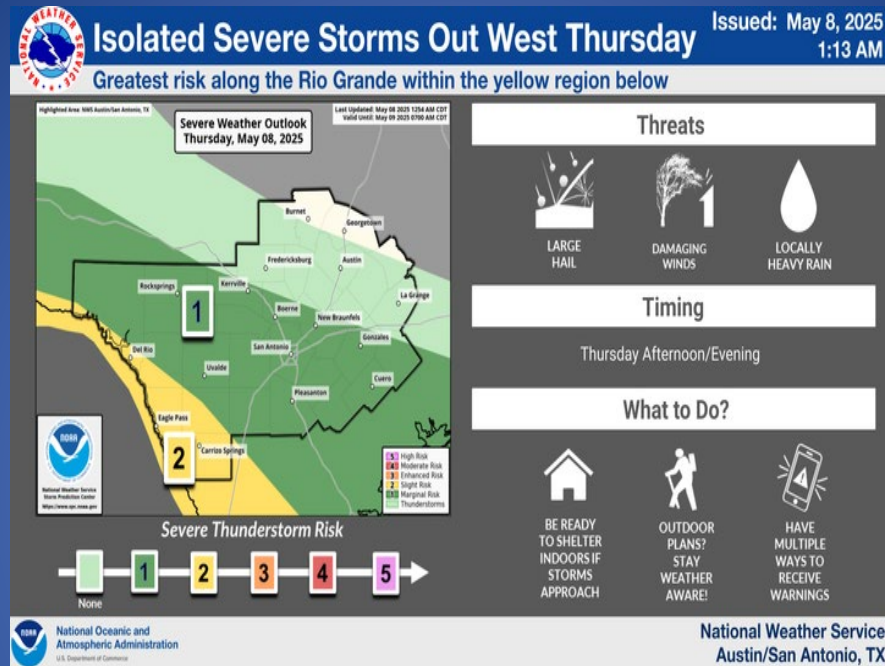
NATIONAL WEATHER SERVICE

NATIONAL OCEANIC AND ATMOSPHERIC ADMINISTRATION

Corpus Christi, TX

Another round of severe weather is on deck for Thursday. Initial stronger convection will remain along the coastal areas early afternoon. By mid afternoon, supercells forming along the Rio Grande will merge into bowing lines as they move through South Texas Thursday night. Damaging winds and large hail will be the primary concerns. Check back for the latest forecast, have multiple ways to receive alerts, and remain weather aware!

Hazardous Weather



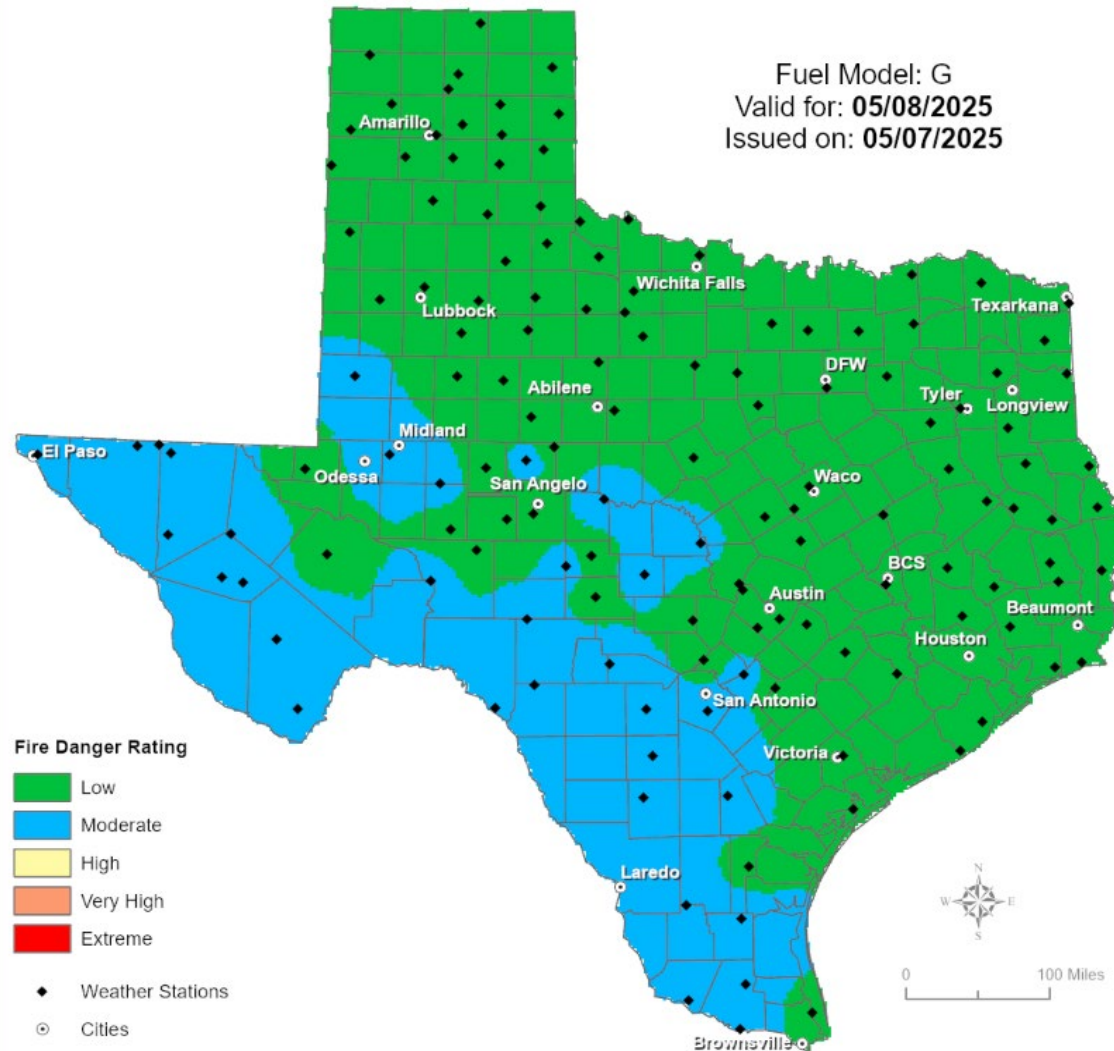
Isolated severe storms are possible Thursday generally along and west/south of the I-10 corridor, with the greatest risk immediately along the Rio Grande. Large hail is the main hazard followed by isolated damaging winds, and locally heavy downpours.

Weather Advisory/Statement/Watch/Warning Issued

DATE	WARNING TYPE	LOCATION
05/07/25	Flood Warning	Cherokee, Chambers, Clay, Cooke, Dallas, Delta, Denton, Franklin, Gregg, Hopkins, Hunt, Jack, Leon, Liberty, Madison, Montague, Morris, Nacogdoches, Newton, Panola, Red River, Robertson, Rockwall, Rusk, San Augustine, Shelby, Smith, Titus, Upshur, Walker, Wichita, Wilbarger, Wise and Wood Counties
05/07/25	Flood Advisory	Clay and Wichita Counties
05/07/25	Special Weather Statement	Kenedy, Kimble and Sutton Counties
05/07/25	Rip Current Statement	Aransas, Calhoun, Kleberg and Nueces Counties
05/07/25	Severe Thunderstorm Warning	Edwards and Kimble Counties
05/08/25	Special Weather Statement	Crane and Upton Counties
05/08/25	Flood Warning	Jack, Leon, Nacogdoches, Robertson and Rusk Counties

Fire Danger Forecast

Forecast Fire Danger



Burn Ban

OUTDOOR BURN BANS

May 07, 2025

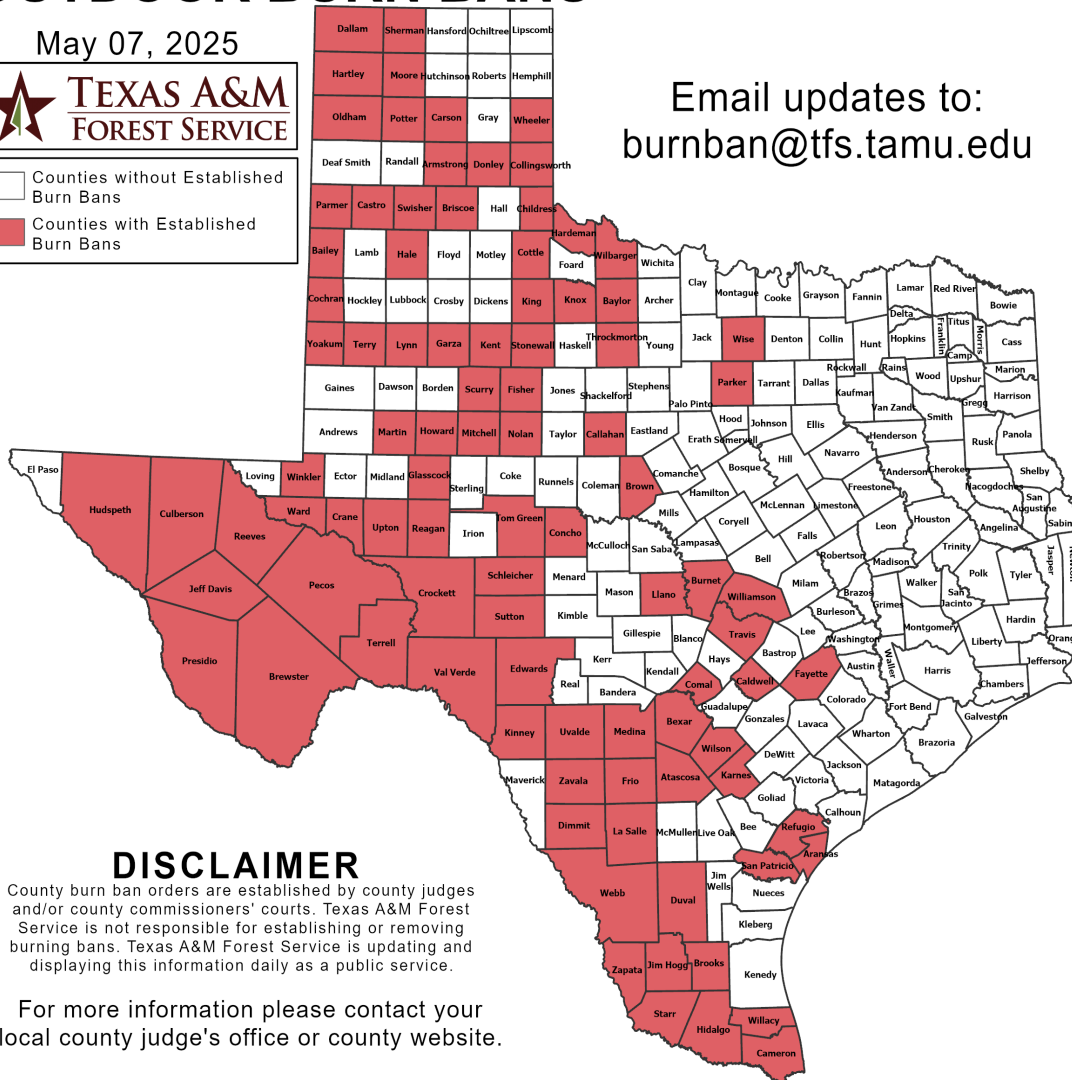


Counties without Established Burn Bans
 Counties with Established Burn Bans

Email updates to:
burnban@tfs.tamu.edu

Counties with Burn Bans: 93

Aransas	Fisher	Reagan
Armstrong	Frio	Reeves
Atascosa	Garza	Refugio
Bailey	Glasscock	San Patricio
Baylor	Hale	Schleicher
Bexar	Hardeman	Scurry
Brewster	Hartley	Sherman
Briscoe	Hidalgo	Starr
Brooks	Howard	Stonewall
Brown	Hudspeth	Sutton
Burnet	Jeff Davis	Swisher
Caldwell	Jim Hogg	Terrell
Callahan	Karnes	Terry
Cameron	Kent	Throckmorton
Carson	King	Tom Green
Castro	Kinney	Travis
Childress	Knox	Upton
Cochran	La Salle	Uvalde
Collingsworth	Llano	Val Verde
Comal	Lynn	Ward
Concho	Martin	Webb
Cottle	Medina	Wheeler
Crane	Mitchell	Wilbarger
Crockett	Moore	Willacy
Culberson	Nolan	Williamson
Dallam	Oldham	Wilson
Dimmit	Parker	Winkler
Donley	Parmer	Wise
Duval	Pecos	Yoakum
Edwards	Potter	Zapata
Fayette	Presidio	Zavala



DISCLAIMER

County burn ban orders are established by county judges and/or county commissioners' courts. Texas A&M Forest Service is not responsible for establishing or removing burning bans. Texas A&M Forest Service is updating and displaying this information daily as a public service.

For more information please contact your local county judge's office or county website.

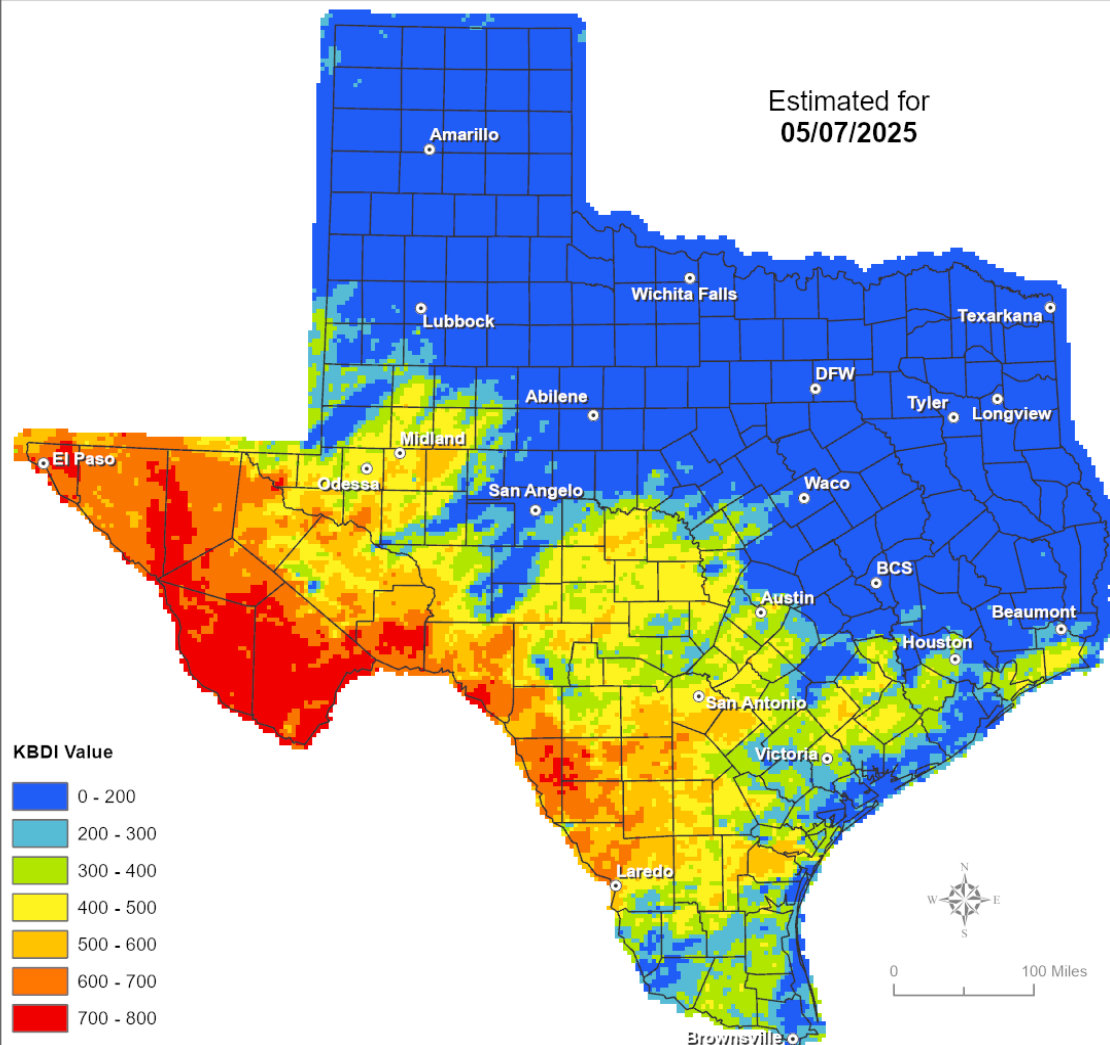
RED FLAG WARNINGS: www.weather.gov
Additional map formats available at <https://tfsweb.tamu.edu/Burnbans/>

Keetch-Byram Drought Index

Keetch-Byram Drought Index

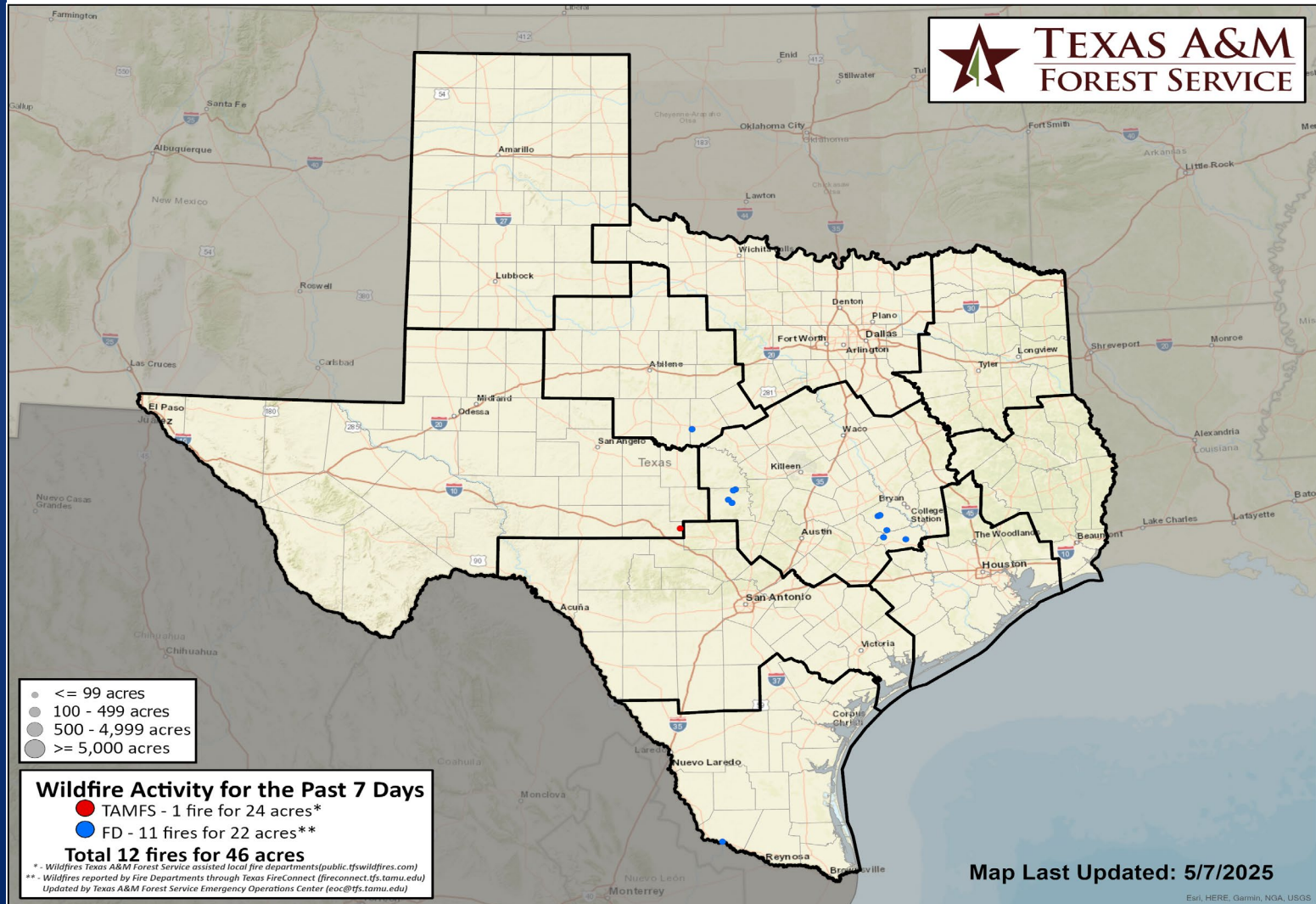
(4 km x 4 km resolution)

Estimated for
05/07/2025



Fire Activity (*Last 24 Hours)

Report of 323 (No Change) fires and 74,763 (+24) acres have been burned this year. There are 93 (-1) counties with burn bans. The Keetch-Byram Drought Index list contains 48 (-8) counties with an average over 400.



Training

Dates		TITLE	COURSE	LOCATION
05/05/25	05/09/25	NIMS ICS All-Hazards Facilities Unit Leader Course	L-971	San Marcos
05/06/25	05/09/25	NIMS ICS All-Hazards Communications Unit Leader Course	L-969	Arlington
05/07/25	05/09/25	Disaster Accounting Basics	T-ACC600	Beaumont
05/08/25	05/09/25	Advanced Incident Command System for Complex Incidents	G-400	Hondo San Antonio

Statewide Significant Events

DATES		LOCATION	EVENT
05/05/25	05/08/25	Houston	Offshore Technology Conference
05/07/25	05/15/25	Dallas	VEX Robotics World Championship
05/08/25	05/11/25	Fort Worth	PBR World Finals

Exercises

DATES		LOCATION	TYPE: EXERCISE NAME
05/05/25	05/08/25	Robstown	Tabletop: 2025 Coastal Bend Hurricane Tabletop Exercise (TTX)