

# Texas Division of Emergency Management Texas State Operations Center

## Situation Awareness Brief



**Monday, May 12<sup>th</sup>, 2025**  
**As of 0900 CDT**

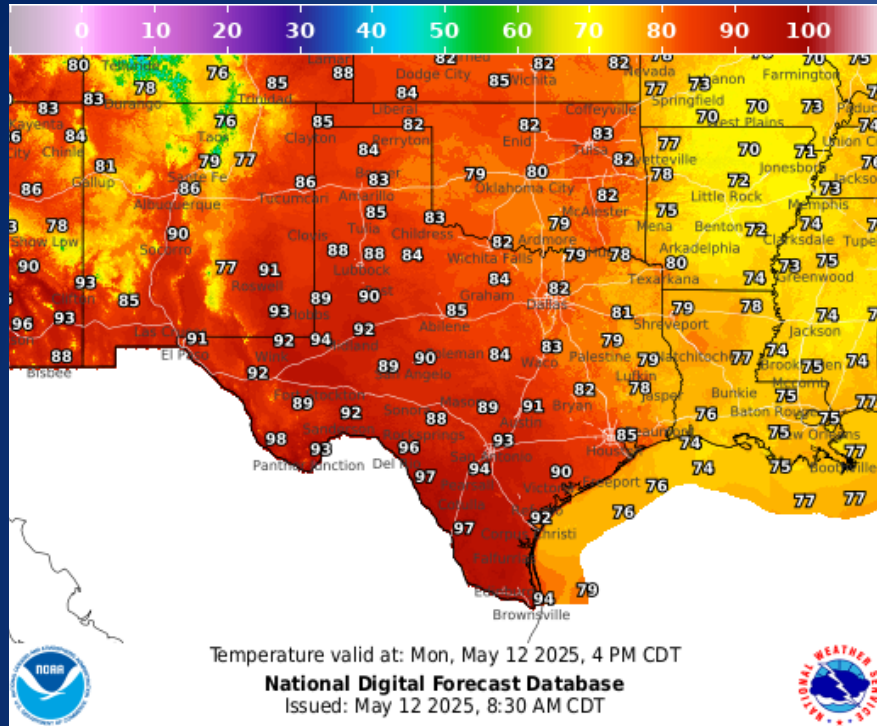
# Incidents Reported to the State Operations Center (last 24 hours)

DATE	SUBJECT	LOCATION
05/11/25	Final Report of a Boil Water Notice	Burleson County
05/11/25	Update Report #2 of the Blue Fire	Jeff Davis County
05/11/25	Initial Report of the FM 2984 Fire	Caldwell County
05/11/25	Update Report #3 of the Blue Fire	Jeff Davis County

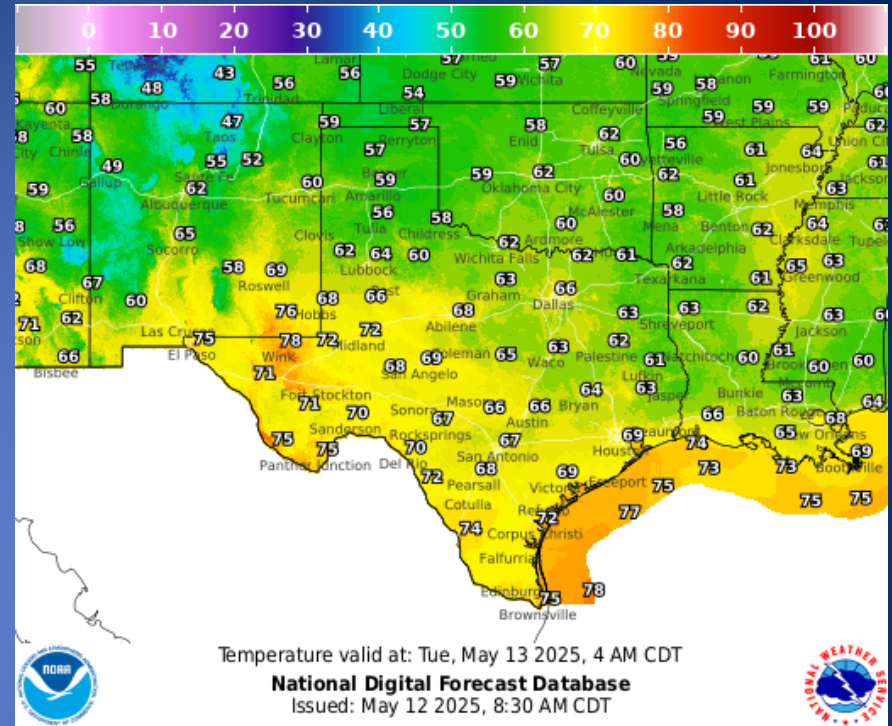
## Informational Products Distributed by the State Operations Center

DATE	SUBJECT
05/11/25	NWS Austin/San Antonio: NWS Update - Early Season Heat Wave this Week
05/11/25	NWS El Paso, TX/Santa Teresa, NM: NWS Situational Awareness Briefing for Wind, Dust, and Fire Danger - May 12-14
05/12/25	NWS El Paso, TX/Santa Teresa, NM: Weather Hazards Outlook
05/12/25	Daily NWS Threat Brief for FEMA Region 6
05/12/25	NWS El Paso, TX/Santa Teresa, NM: Situational Awareness Briefing for Wind, Dust, and Critical Fire Weather
05/12/25	NWS Corpus Christi: Record Breaking Heat Expected This Week

# Weather Forecast



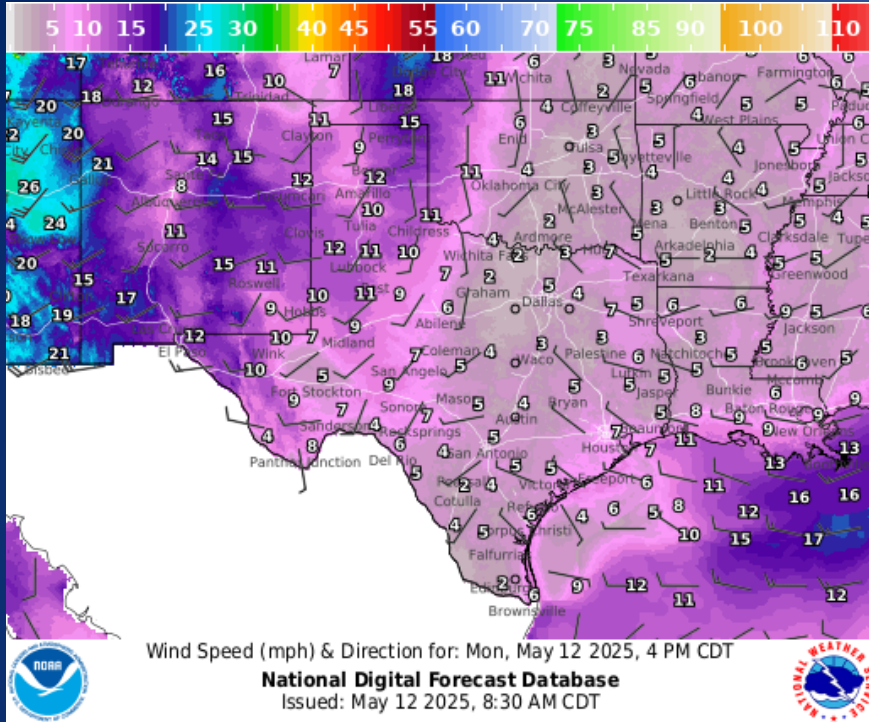
## Highs



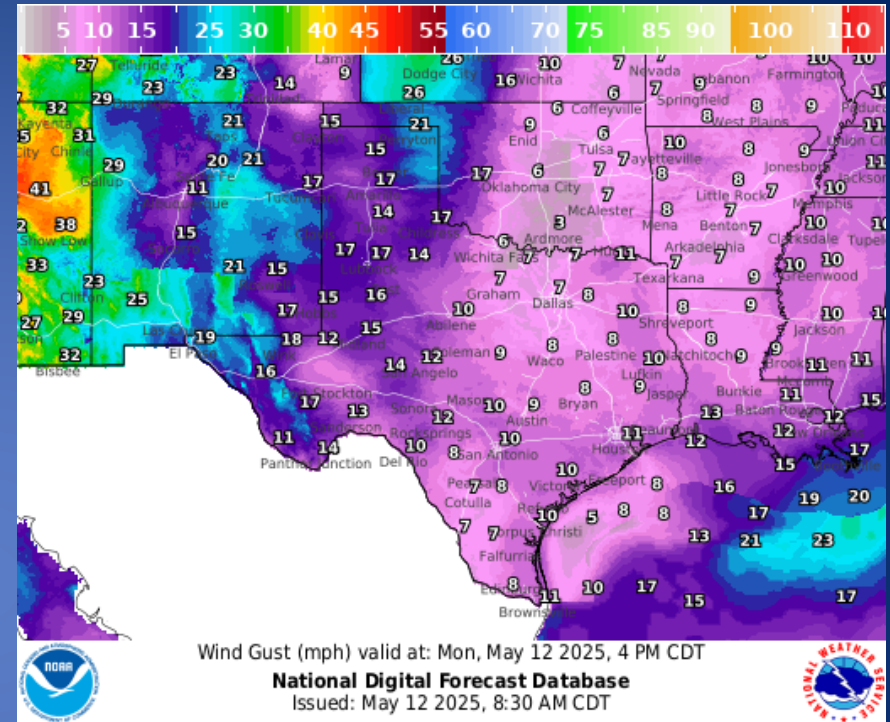
## Lows



# Weather Forecast

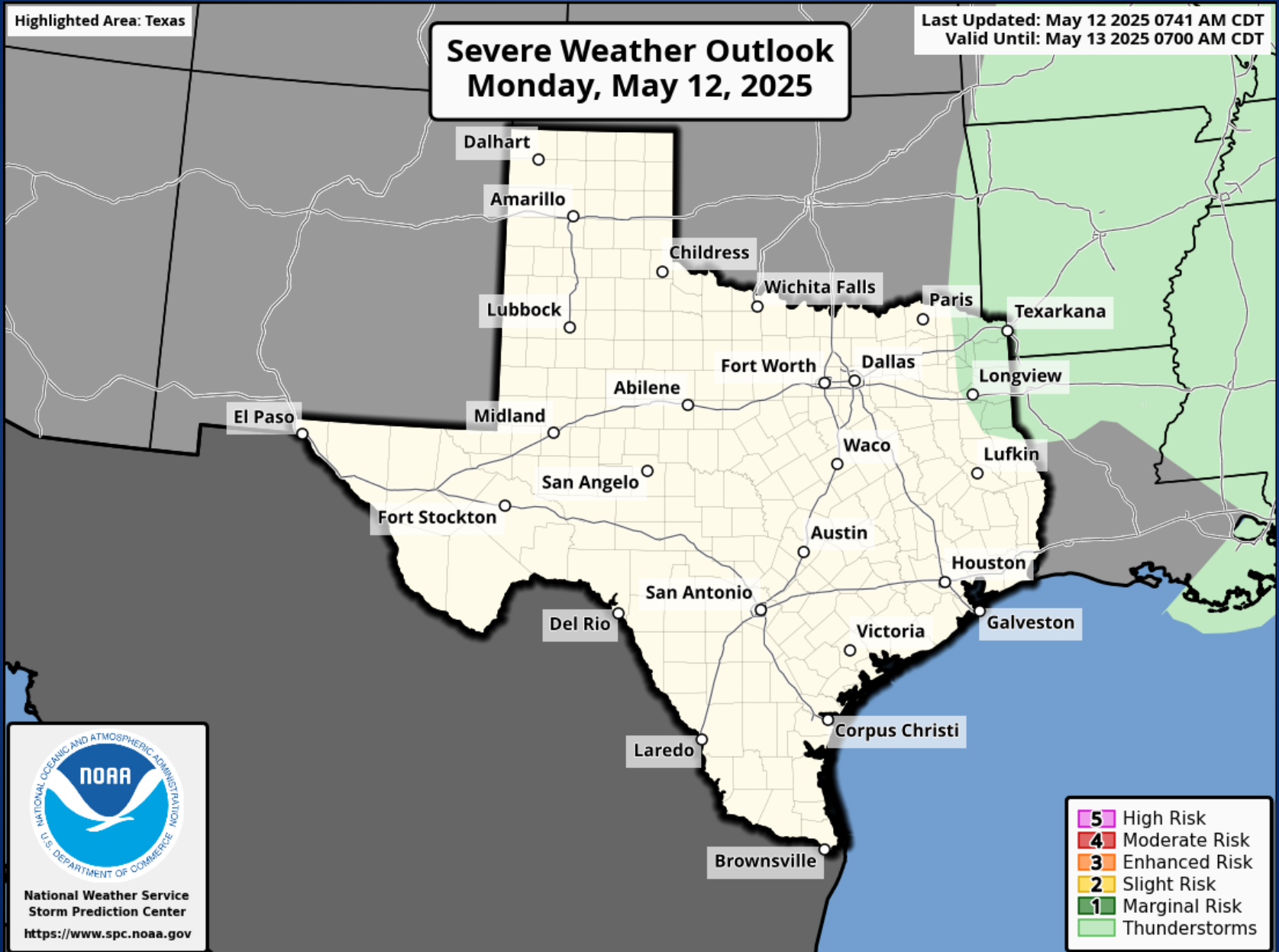


## Wind Speeds



## Gusts

# Hazardous Weather



# Hazardous Weather

## Fire Weather Watch

Tuesday and Wednesday Afternoon



Southwest and South-Central New Mexico and Far West Texas



- West Winds 25 to 35 mph
- Gusts 55 mph
- Relative Humidity 8 to 14%
- Critically Dry Fuels



- Avoid open flames or sparks
- Keep vehicles off dry grass
- Properly discard cigarettes



NATIONAL WEATHER SERVICE

EL PASO TEXAS

Updated: May 12, 2025

**Fire Weather Watch (Tuesday and Wednesday Afternoon). All of Southwest and South-Central New Mexico and Far West Texas. West Winds 25 to 35 mph. Gusts 55 mph. Relative Humidity 8 to 14%. Critically Dry Fuels. Avoid open flames or sparks. Keep vehicles off dry grass. Properly discard cigarettes**

## Critical to Extreme Fire Weather

Tuesday + Wednesday



NATIONAL WEATHER SERVICE

EL PASO TEXAS

Updated: May 12, 2025 | 6 AM

### What to Expect

- Windy conditions Tuesday and Wednesday, with west winds 25 to 35 mph and gusts around 50 mph
- Relative humidity 8 to 10%
- Critically low fuel moisture
- Any fires that start will likely spread rapidly

### Actions to Take

- Areas at risk for wildfires should have an action plan
- Don't drive on dry grass
- Avoid outdoor burning
- Alert authorities if any brush or forest fires start

Follow: @NWSEIPaso

**Critical to extreme fire weather conditions will exist Tuesday into Wednesday with strong winds and low humidity. Any fires that start will spread rapidly. Do your part to produce #OneLessSpark!**

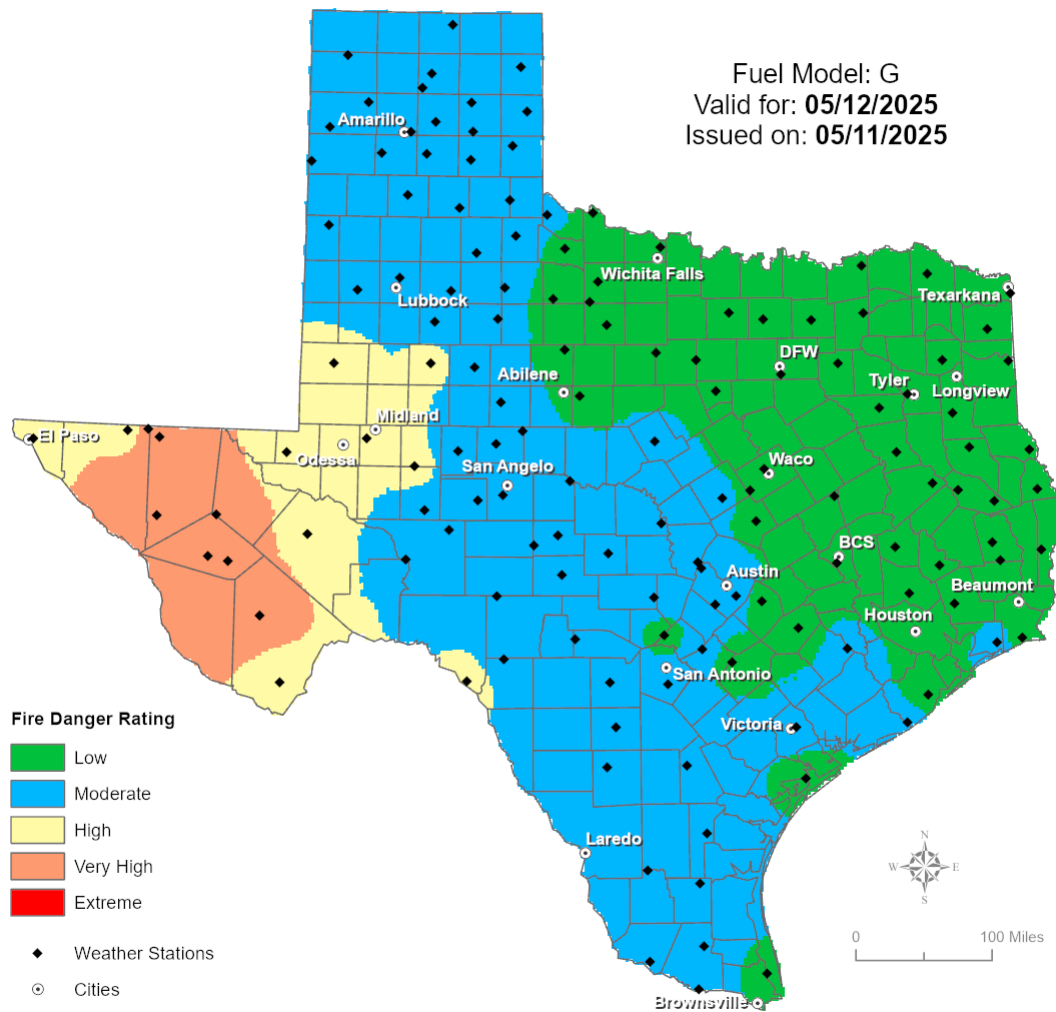


# Weather Advisory/Statement/Watch/Warning Issued

DATE	WARNING TYPE	LOCATION
05/11/25	Flood Warning	Anderson, Franklin, Freestone, Henderson, Leon, Morris, Nacogdoches, Navarro, Rusk, San Augustine, Shelby, Smith, Titus, Upshur, Wise, and Wood Counties
05/12/25	Flood Warning	Brazos, Grimes, and Madison Counties

# Fire Danger Forecast

## Forecast Fire Danger





# Burn Ban

## OUTDOOR BURN BANS

May 09, 2025

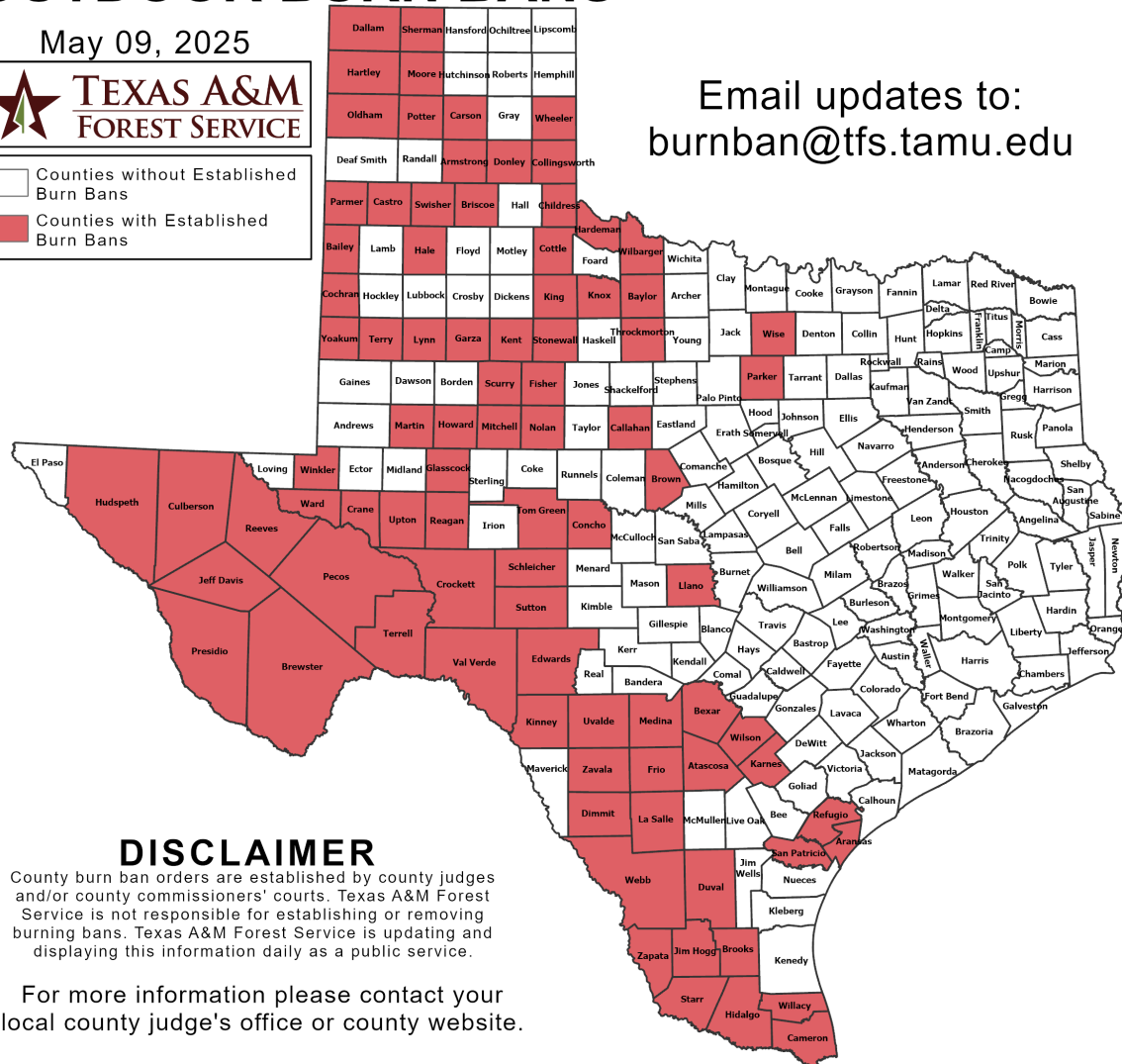


□ Counties without Established Burn Bans  
■ Counties with Established Burn Bans

Email updates to:  
[burnban@tfs.tamu.edu](mailto:burnban@tfs.tamu.edu)

### Counties with Burn Bans: 87

Aransas	Garza	Reagan
Armstrong	Glasscock	Reeves
Atascosa	Hale	Refugio
Bailey	Hardeman	San Patricio
Baylor	Hartley	Schleicher
Bexar	Hidalgo	Scurry
Brewster	Howard	Sherman
Briscoe	Hudspeth	Starr
Brooks	Jeff Davis	Stonewall
Brown	Jim Hogg	Sutton
Callahan	Karnes	Swisher
Cameron	Kent	Terrell
Carson	King	Terry
Castro	Kinney	Throckmorton
Childress	Knox	Tom Green
Cochran	La Salle	Upton
Collingsworth	Llano	Uvalde
Concho	Lynn	Val Verde
Cottle	Martin	Ward
Crane	Medina	Webb
Crockett	Mitchell	Wheeler
Culberson	Moore	Wilbarger
Dallam	Nolan	Willacy
Dimmit	Oldham	Wilson
Donley	Parker	Winkler
Duval	Parmer	Wise
Edwards	Pecos	Yoakum
Fisher	Potter	Zapata
Frio	Presidio	Zavala



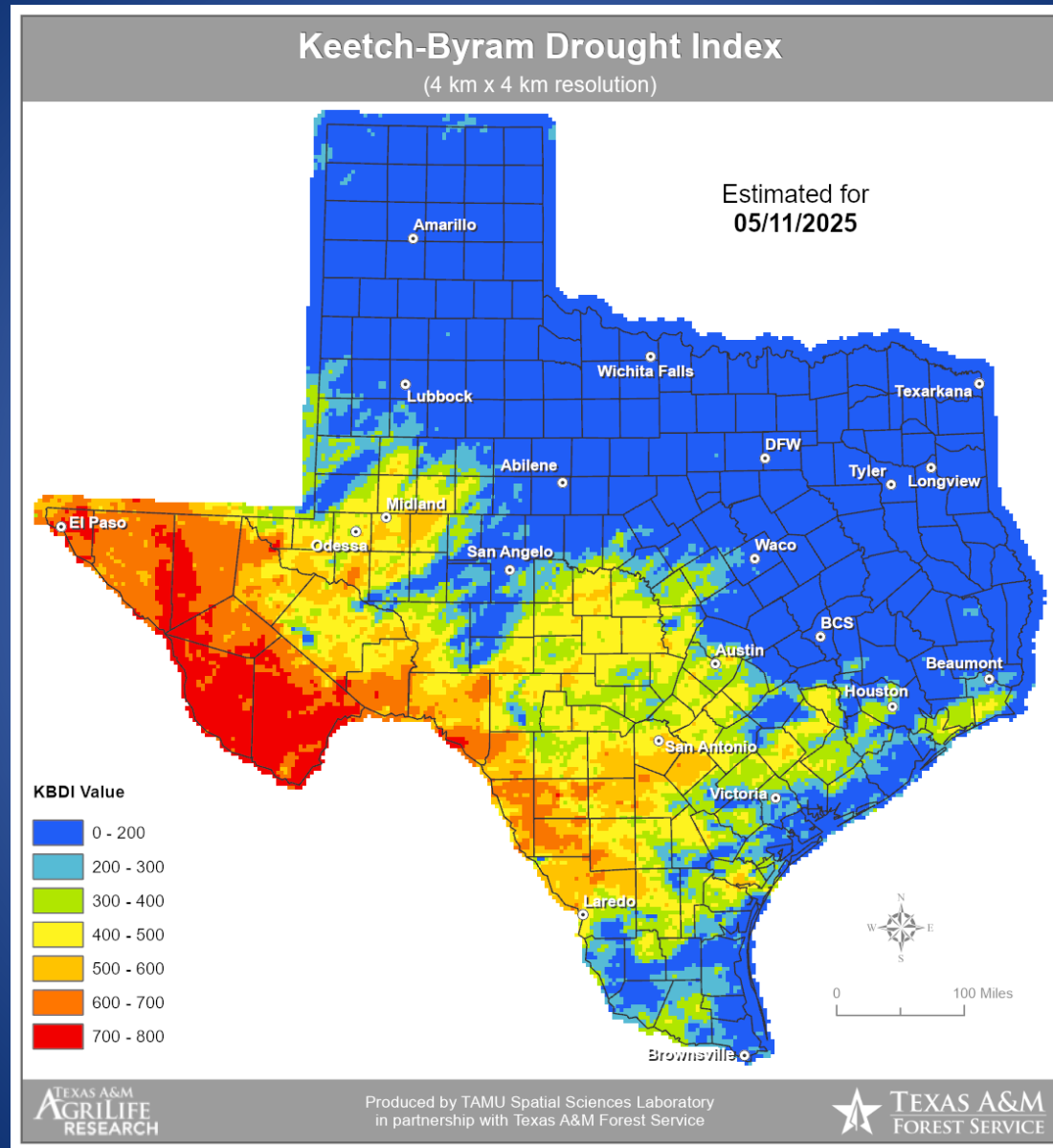
### DISCLAIMER

County burn ban orders are established by county judges and/or county commissioners' courts. Texas A&M Forest Service is not responsible for establishing or removing burning bans. Texas A&M Forest Service is updating and displaying this information daily as a public service.

For more information please contact your local county judge's office or county website.

RED FLAG WARNINGS: [www.weather.gov](http://www.weather.gov)  
Additional map formats available at <https://tfsweb.tamu.edu/Burnbans/>

# Keetch-Byram Drought Index

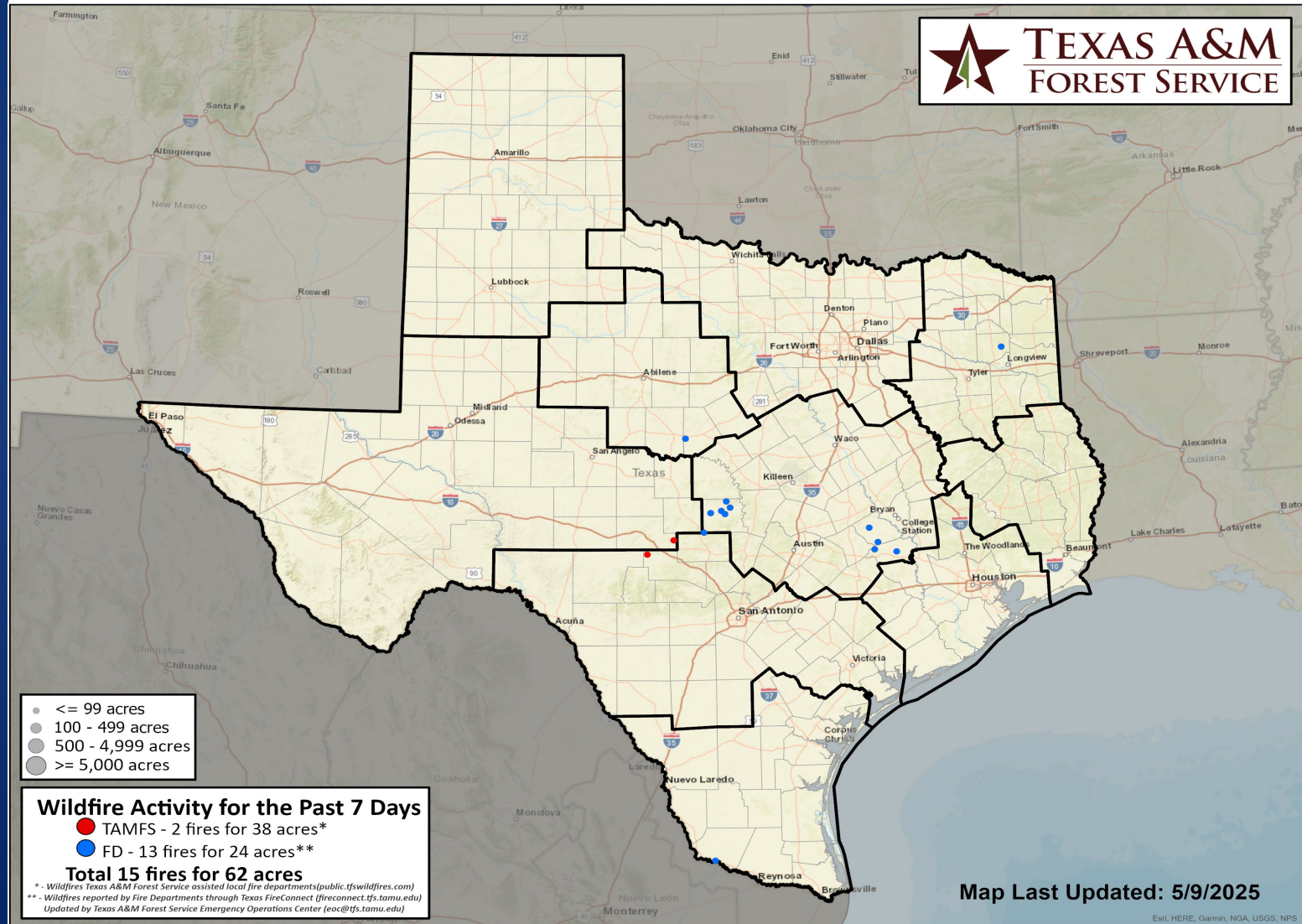


# Fire Weather Warnings/Watches/Statements

DATE	WARNING TYPE	LOCATION
05/11/25	Fire Weather Watch	El Paso and Hudspeth Counties
05/12/25	Fire Weather Watch	Hudspeth County

# Fire Activity (\*Last 24 Hours)

Report of 324 (no change) fires and 74,777 (no change) acres have been burned this year. There are 87 (no change) counties with burn bans. The Keetch–Byram Drought Index list contains 45 (no change) counties with an average over 400.





# Training

Dates		TITLE	COURSE	LOCATION
05/12/25	05/14/25	Intermediate Incident Command System for Expanding Incidents	G-300	Austin
05/12/25	05/14/25	Intermediate Incident Command System for Expanding Incidents	G-300	Hutto
05/12/25	05/13/25	Advanced Incident Command System for Complex Incidents	G-400	Houston
05/12/25	05/12/25	Response to a Radiological Dispersal Device (RDD)	PER-348	Abilene

# Statewide Significant Events

DATES		LOCATION	EVENT
05/07/25	05/15/25	Dallas	VEX Robotics World Championship
05/12/25	05/12/25	Arlington	MLB: 2025 Texas Rangers Game 21
05/12/25	05/12/25	Houston	MLB: 2025 Houston Astros Game 22