

Texas Division of Emergency Management Texas State Operations Center

Situation Awareness Brief



Friday, May 23rd, 2025
As of 0900 CDT

Tropical Weather Awareness



Seven-Day Graphical Tropical Weather Outlook

National Hurricane Center Miami, Florida



www.hurricanes.gov

No Disturbances

Tropical cyclone activity is not expected during the next 7 days.

07:16 AM EDT
Fri May 23 2025

Current Disturbances and Seven-Day Cyclone Formation Chance: < 40% 40-60% > 60%
Tropical or Sub-Tropical Cyclone: Depression Storm Hurricane
 Post-Tropical Cyclone or Remnants

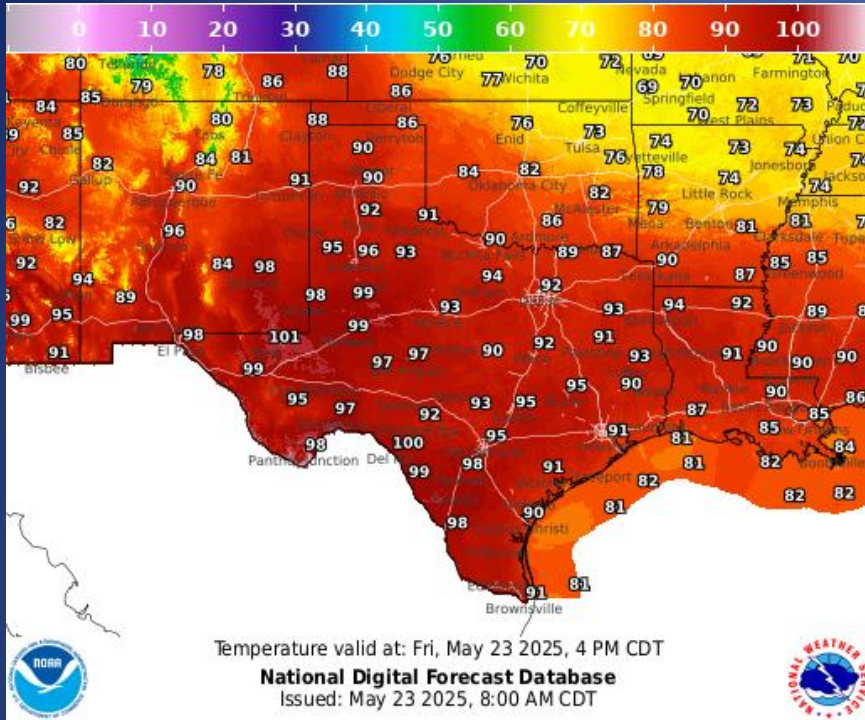
Incidents Reported to the State Operations Center (last 24 hours)

DATE	SUBJECT	LOCATION
05/22/25	Initial and Final Report of Road Closure of IH-45	Madison County
05/22/25	Final Report of a Tornado	Palo Pinto County
05/22/25	Final Report of a Hospital Incident	Lavaca County
05/22/25	Initial Report of a Boil Water Notice	Milam County
05/22/25	Initial and Final Report of a Road Closure with HazMat Incident	Guadalupe County

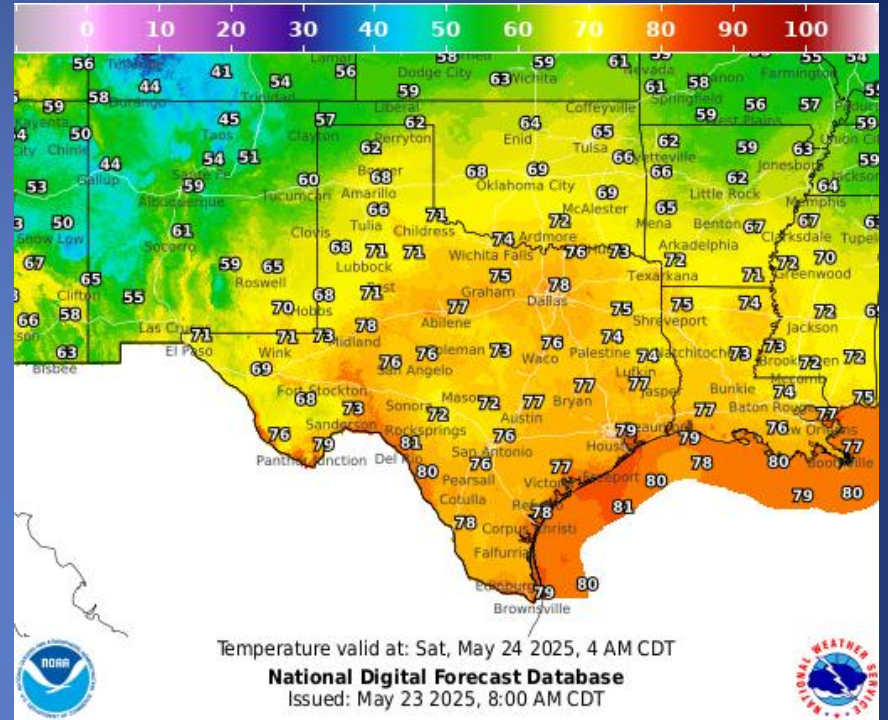
Informational Products Distributed by the State Operations Center

DATE	SUBJECT
05/22/25	NWS Fort Worth: Strong to Severe Storms Possible Later Today
05/22/25	NWS Austin/San Antonio: 2025 NOAA Atlantic Hurricane Season Outlook
05/22/25	NWS West Gulf RFC: Thunderstorms Expected...With the River Flood Threat Increasing Later In The Weekend
05/22/25	NWS Lake Charles, LA: Weather Outlook
05/22/25	NWS Southern Region ROC: Weather Update
05/22/25	Texas Special Events List for 5-22-2025
05/23/25	NWS Lake Charles, LA: Unsettled Weather Next Work Week
05/23/25	Daily NWS Threat Brief for FEMA Region 6

Weather Forecast

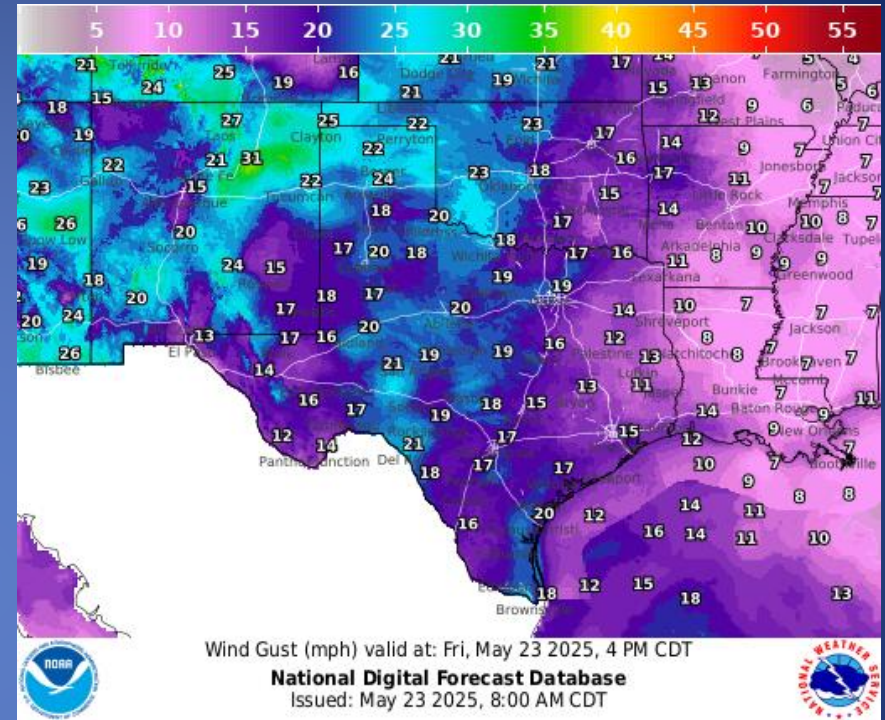
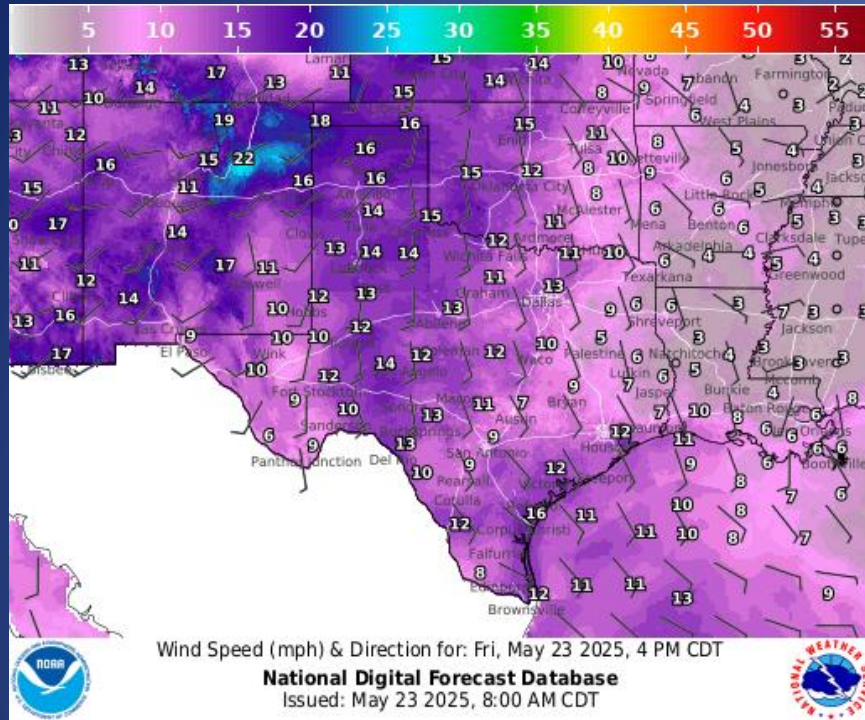


Highs



Lows

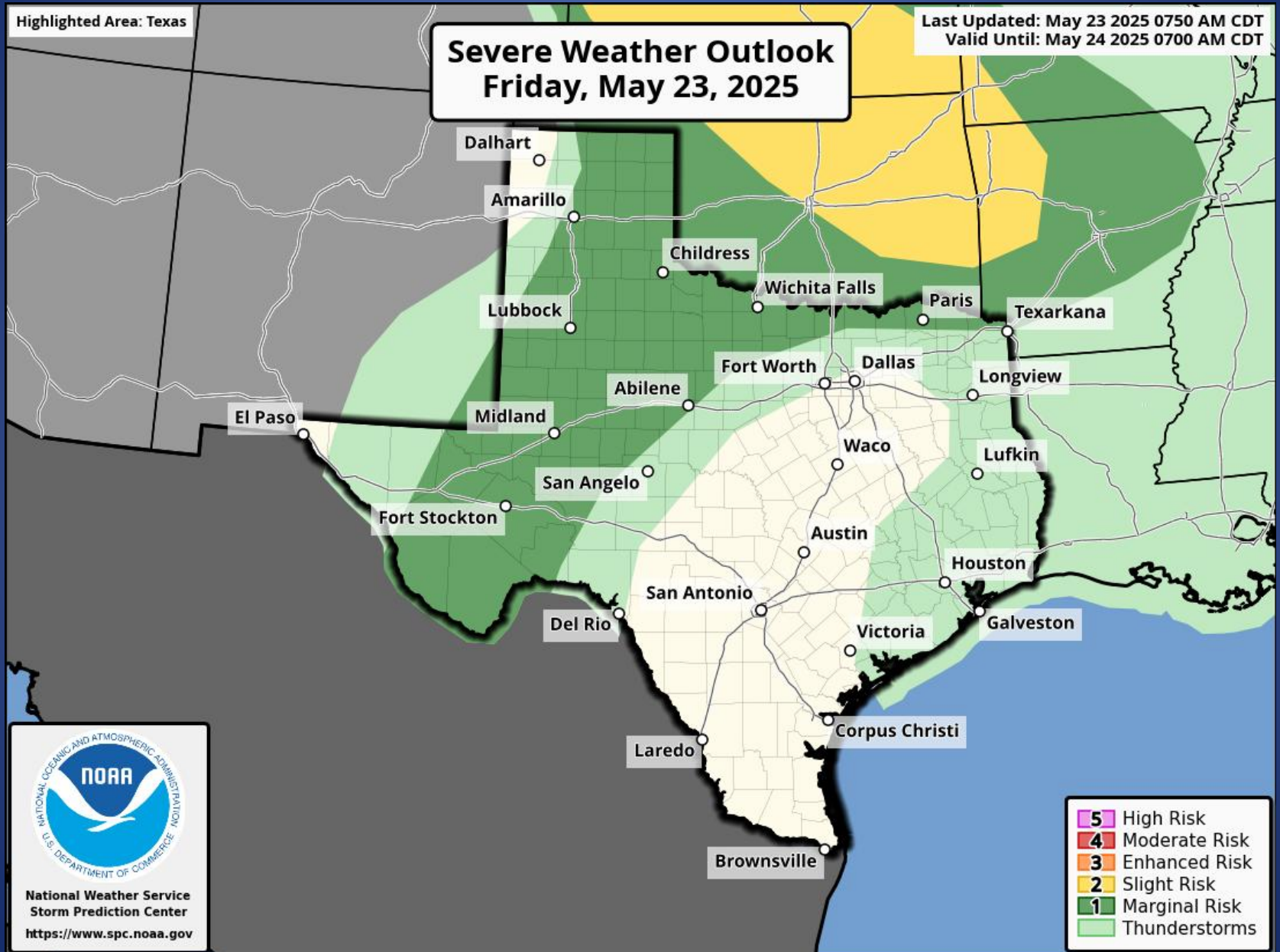
Weather Forecast



Wind Speeds

Gusts

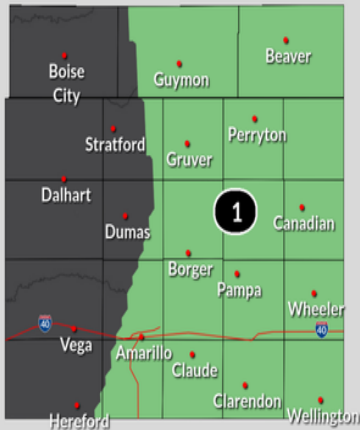
Hazardous Weather



Hazardous Weather

Low Severe Storm Risk on Friday

Updated:
Fri May 23, 2025 3:35 AM



Potential Hazards

Golf Ball (1.75")
 70 mph
 Very Low

Timing

Friday Afternoon - Evening

What You Should Do

Keep up to date with changes to the forecast



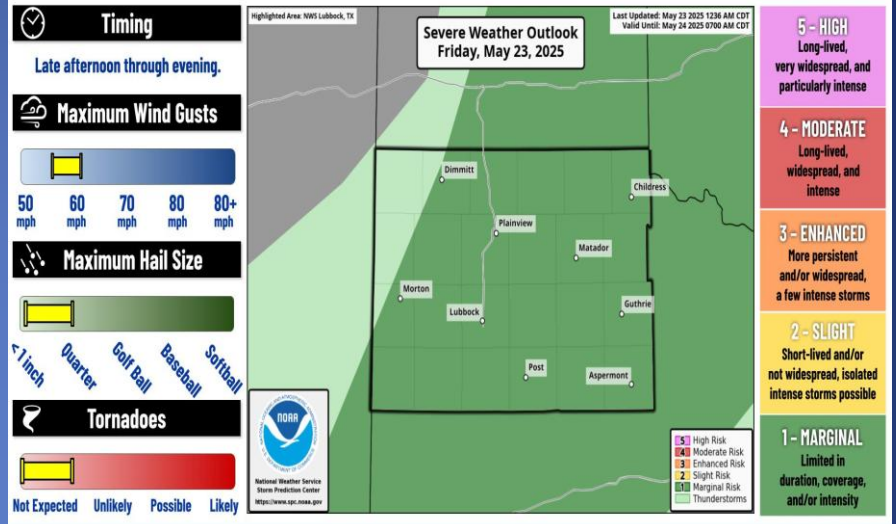
National Weather Service | Amarillo

Follow Us: @NWSAmarillo

There will be a low chance (10-20%) for storms to form across the eastern Panhandles this afternoon and evening. If any storms can form, they may become severe with large hail and damaging winds the primary hazards. This threat is conditional and no storms may form, so check back for updates.

Severe Weather Outlook: May 23, 2025

weather.gov/Lubbock
Updated: Fri May 23, 2025 3:46 AM



NATIONAL WEATHER SERVICE LUBBOCK, TX

Follow: X @NWSLubbock

Thunderstorms will be possible late this afternoon through the evening. Some storms may be strong to severe with primary hazards being quarter size hail and strong winds up to 60 mph.

Hazardous Weather

Friday Severe Risk

May 23, 2025
1:50 AM



Timing: Afternoon and Overnight

Hazards



What to Do

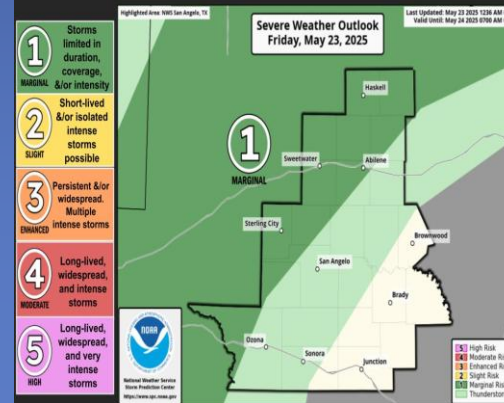
- Have multiple ways to receive warnings.
- Have a severe weather safety plan ready.

National Weather Service | Norman, Oklahoma

Severe thunderstorms will be possible late morning/early afternoon and again late tonight. Large hail and damaging wind gusts will be the two potential hazards. The tornado risk will be very low.

Today's Severe Thunderstorm Outlook

Highest Local Risk: **Marginal** (Risk Level 1 out of 5)



i Isolated showers & thunderstorms this morning will dissipate by later this morning. Another round of storms will develop to our west in the afternoon and progress east towards our area through this evening.

⌚ Friday afternoon and evening.

Potential Hazards:



Large Hail



Damaging Winds
(60+ MPH)



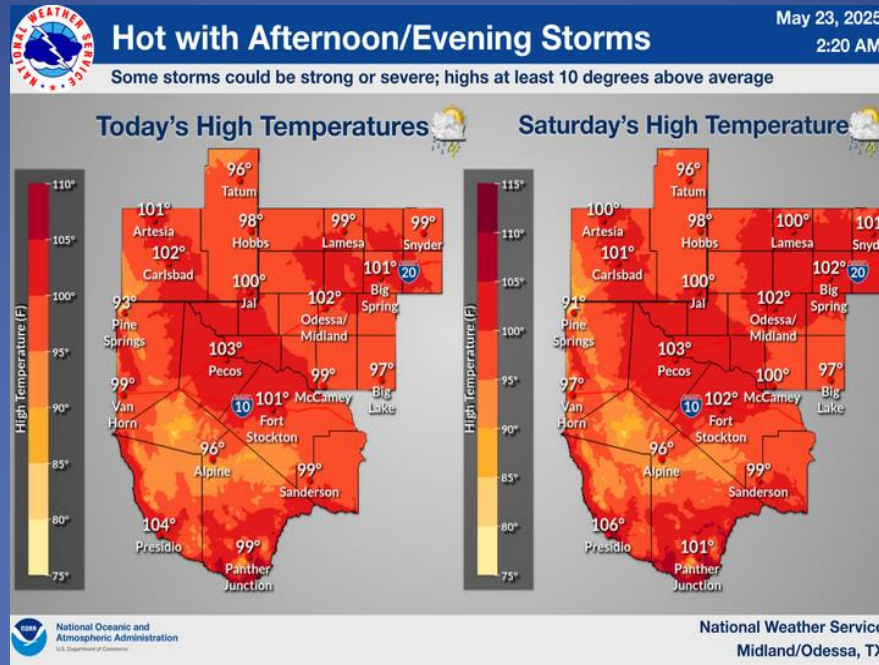
Dangerous
Lightning



National Weather Service • San Angelo
weather.gov/SJT
Updated: Fri May 23, 2025 6:04 AM

Storms will develop to our west in the afternoon and progress east towards our area through this evening.

Hazardous Weather



Highs remain at least 10 degrees above average today and tomorrow, with afternoon/evening storms possible during the afternoon and evening. Highest chance of storms on the leeward side of the Davis Mountains into Stockton Plateau and Permian Basin. Main threats with any strong to severe storms are damaging winds and large hail.

Weather Advisory/Statement/Watch/Warning Issued

DATE	WARNING TYPE	LOCATION
05/22/25	Severe Thunderstorm Watch	Archer, Baylor, Borden, Brown, Callahan, Childress, Clay, Collin, Coke, Coleman, Comanche, Cooke, Cottle, Crosby, Delta, Denton, Dickens, Eastland, Erath, Fannin, Fisher, Floyd, Foard, Garza, Grayson, Hamilton, Hardeman, Haskell, Hopkins, Howard, Hunt, Jack, Jones, Kendall, Kent, Kerr, Kimble, King, Knox, Lamar, Lampasas, Mason, McCulloch, Menard, Mills, Mitchell, Montague, Motley, Nolan, Palo Pinto, Parker, Runnels, San Saba, Scurry, Shackelford, Stephens, Sterling, Stonewall, Taylor, Throckmorton, Tom Green, Wichita, Wilbarger, Wise, and Young Counties
05/22/25	Severe Thunderstorm Warning	Archer, Bandera, Bastrop, Baylor, Blanco, Brewster, Brown, Burnet, Caldwell, Callahan, Childress, Clay, Coke, Coleman, Comal, Comanche, Concho, Cooke, Cottle, Crosby, Crockett, Dickens, Eastland, Erath, Floyd, Garza, Gillespie, Glasscock, Grayson, Guadalupe, Hall, Hardeman, Haskell, Hays, Howard, Irion, Jack, Kendall, Kent, Kerr, Kimble, Knox, Lampasas, Llano, Mason, McCulloch, Menard, Mills, Mitchell, Motley, Palo Pinto, Pecos, Reagan, Runnels, San Saba, Schleicher, Shackelford, Stephens, Sterling, Terrell, Throckmorton, Tom Green, Travis, Upton, Wichita, Wilbarger, and Young Counties

Weather Advisory/Statement/Watch/Warning Issued

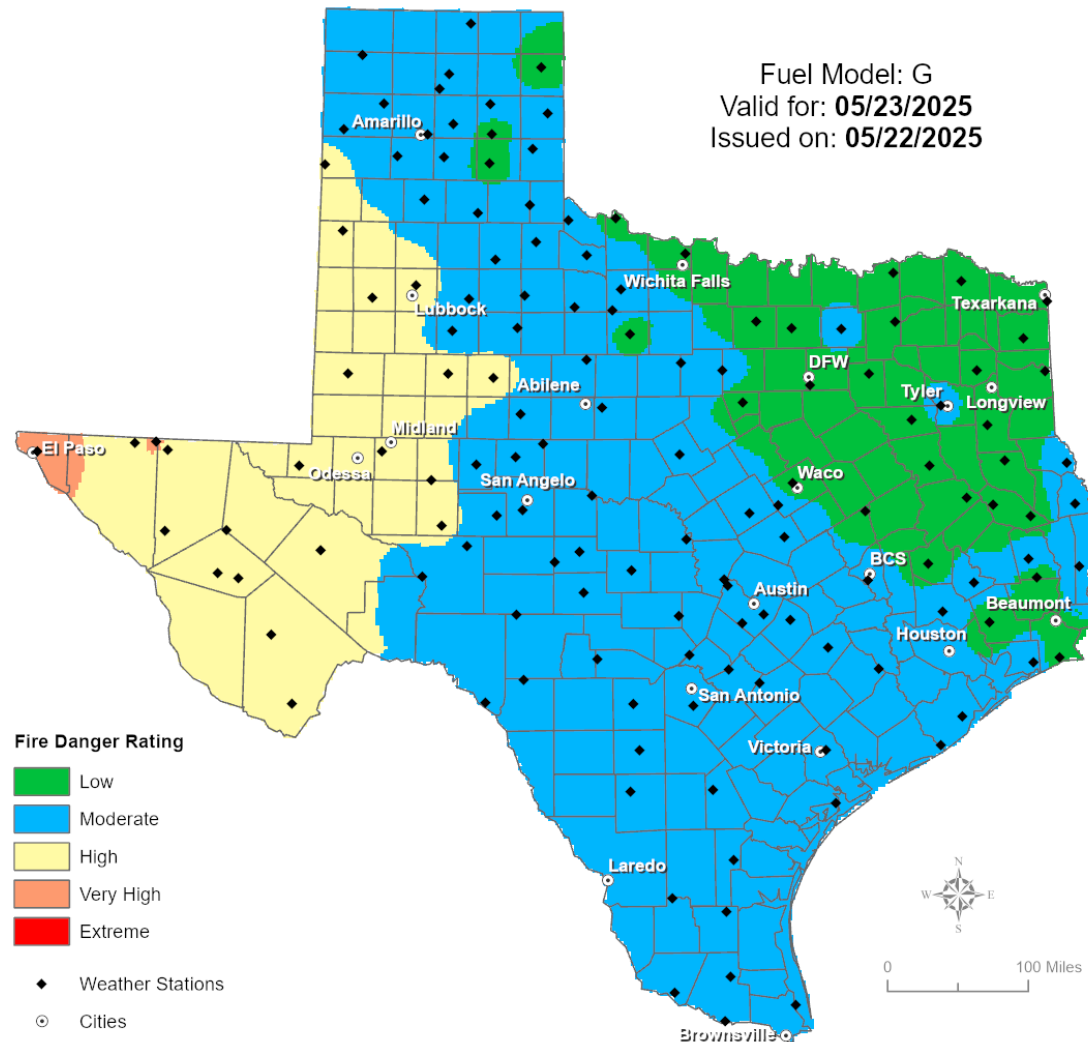
DATE	WARNING TYPE	LOCATION
05/22/25	Flash Flood Warning	Archer, Baylor, Brown, San Saba, and Wichita Counties
05/22/25	Flood Advisory	Archer, Baylor, Brown, Kimble, Llano, Wichita, and Wilbarger Counties
05/22/25	Special Weather Statement	Archer, Bandera, Brown, Callahan, Clay, Coke, Coleman, Comal, Concho, Guadalupe, Hays, Jones, Kendall, Kerr, Llano, Mason, Nolan, Runnels, Shackelford, Taylor, Wichita, and Wilbarger Counties
05/22/25	Airport Weather Warning	Bexar, Dallas, Tarrant, and Travis Counties
05/22/25	Tornado Warning	Cooke County
05/22/25	Flood Warning	Angelina, Chambers, Houston, Liberty, Nacogdoches, Polk, Trinity, and Tyler Counties
05/23/25	Flash Flood Warning	San Saba County
05/23/25	Severe Thunderstorm Warning	Blanco, Burnet, Caldwell, Comal, Edwards, Fisher, Gillespie, Gonzales, Guadalupe, Hays, Jones, Kerr, Kimble, Kinney, Llano, Mason, Nolan, San Saba, Sutton, Taylor, and Uvalde Counties

Weather Advisory/Statement/Watch/Warning Issued

DATE	WARNING TYPE	LOCATION
05/23/25	Special Weather Statement	Atascosa, Bexar, Blanco, Burnet, Caldwell, Callahan, Comal, Concho, DeWitt, Edwards, Fisher, Frio, Gillespie, Gonzales, Guadalupe, Hays, Jones, Karnes, Kendall, Kimble, Kinney, Lampasas, La Salle, Llano, Medina, Menard, Mills, Nolan, Real, Schleicher, Sutton, Taylor, Travis, Uvalde, Wilson, and Zavala Counties
05/23/25	Flood Advisory	Burnet, Comal, and Llano Counties
05/23/25	Airport Weather Warning	Bexar and Travis Counties

Fire Danger Forecast

Forecast Fire Danger



Burn Ban

OUTDOOR BURN BANS

May 22, 2025

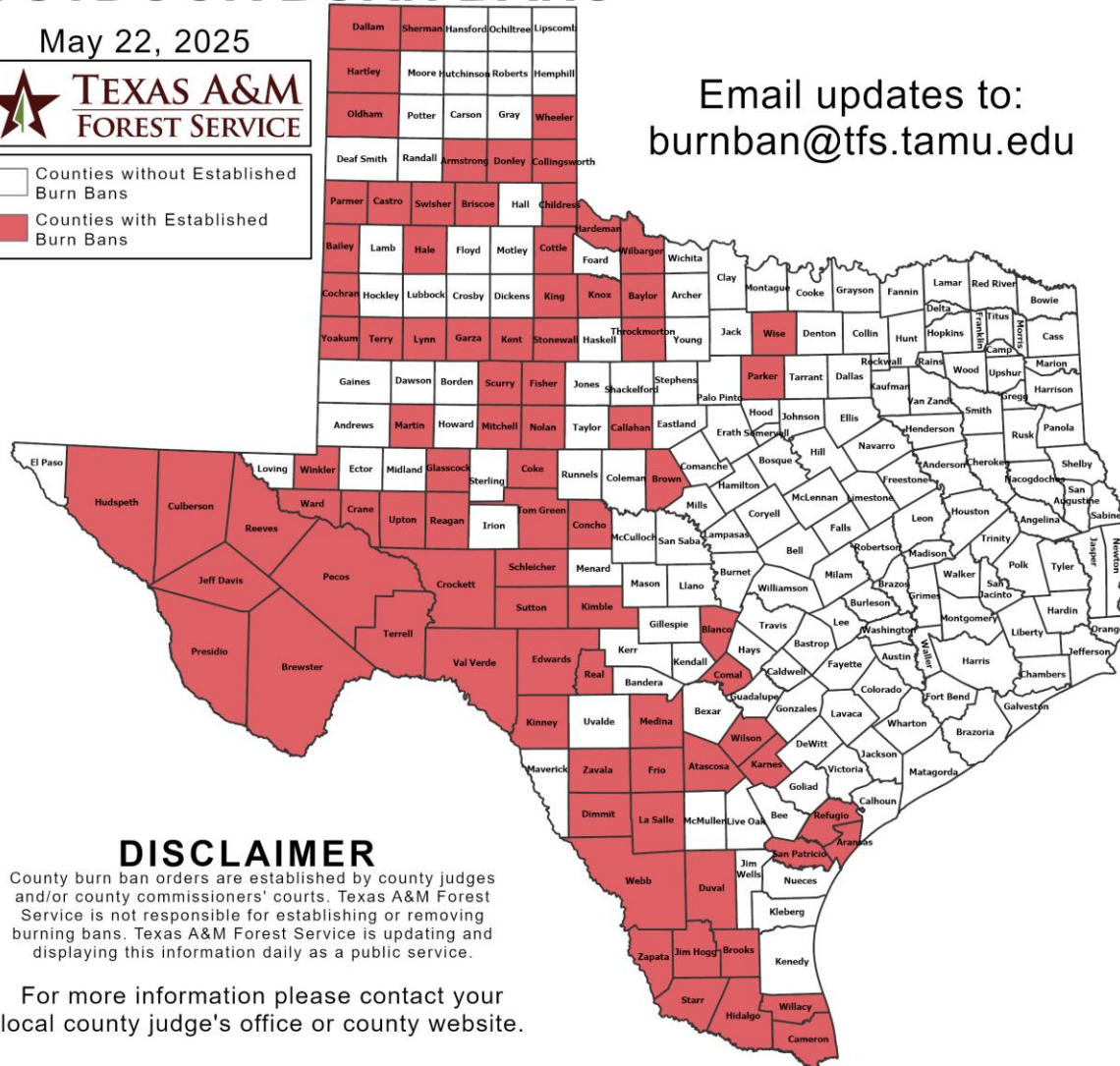


☐ Counties without Established Burn Bans
☒ Counties with Established Burn Bans

Email updates to:
burnban@tfs.tamu.edu

Counties with Burn Bans: 85

Aransas	Frio	Reeves
Armstrong	Garza	Refugio
Atascosa	Glasscock	San Patricio
Bailey	Hale	Schleicher
Baylor	Hardeman	Scurry
Blanco	Hartley	Sherman
Brewster	Hidalgo	Starr
Briscoe	Hudspeth	Stonewall
Brooks	Jeff Davis	Sutton
Brown	Jim Hogg	Swisher
Callahan	Karnes	Terrell
Cameron	Kent	Terry
Castro	Kimble	Throckmorton
Childress	King	Tom Green
Cochran	Kinney	Upton
Coke	Knox	Val Verde
Collingsworth	La Salle	Ward
Comal	Lynn	Webb
Concho	Martin	Wheeler
Cottle	Medina	Wilbarger
Crane	Mitchell	Willacy
Crockett	Nolan	Wilson
Culberson	Oldham	Winkler
Dallam	Parker	Wise
Dimmit	Parmer	Yoakum
Donley	Pecos	Zapata
Duval	Presidio	Zavala
Edwards	Reagan	
Fisher	Real	



DISCLAIMER

County burn ban orders are established by county judges and/or county commissioners' courts. Texas A&M Forest Service is not responsible for establishing or removing burning bans. Texas A&M Forest Service is updating and displaying this information daily as a public service.

For more information please contact your local county judge's office or county website.

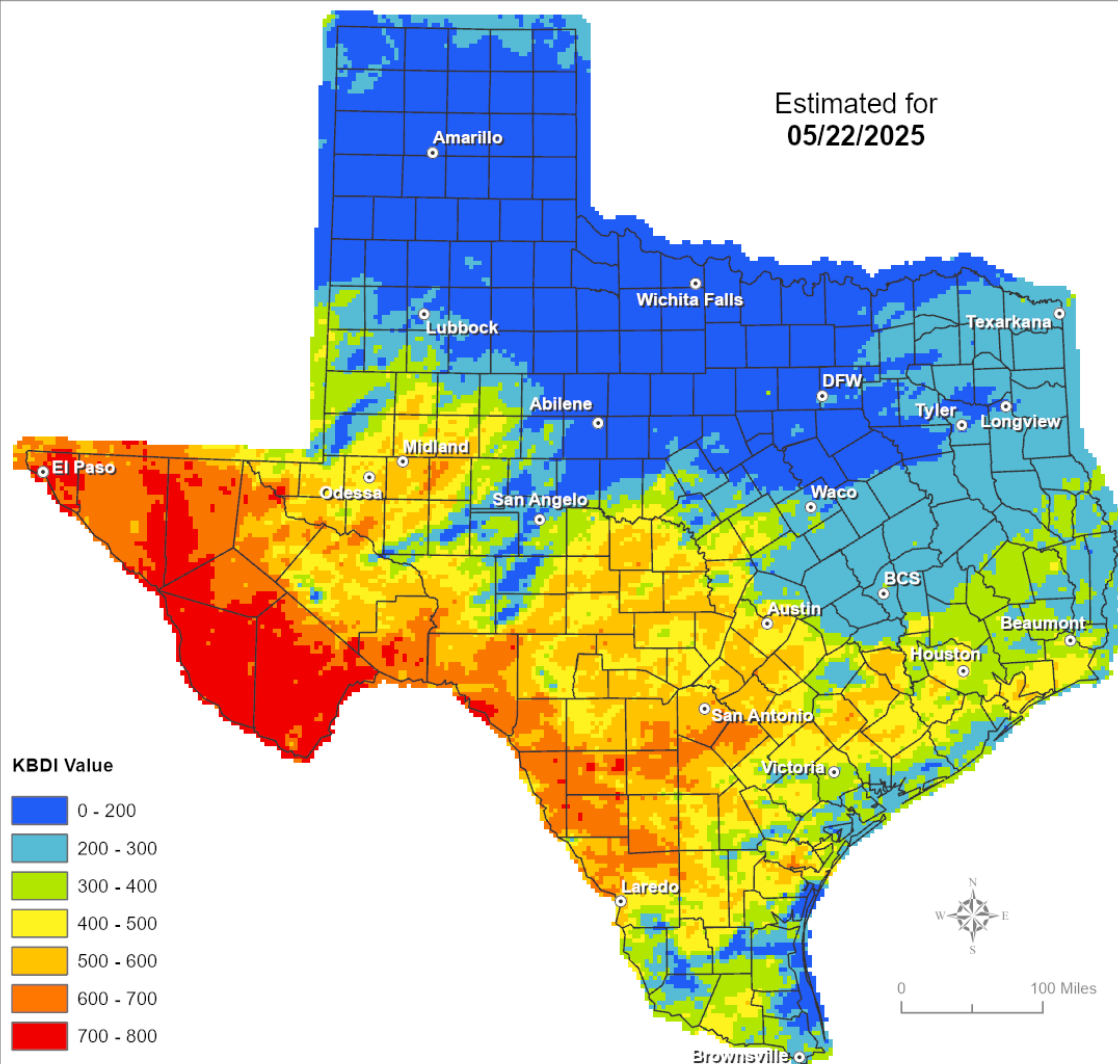
RED FLAG WARNINGS: www.weather.gov
 Additional map formats available at <https://tfsweb.tamu.edu/Burnbans/>

Keetch-Byram Drought Index

Keetch-Byram Drought Index

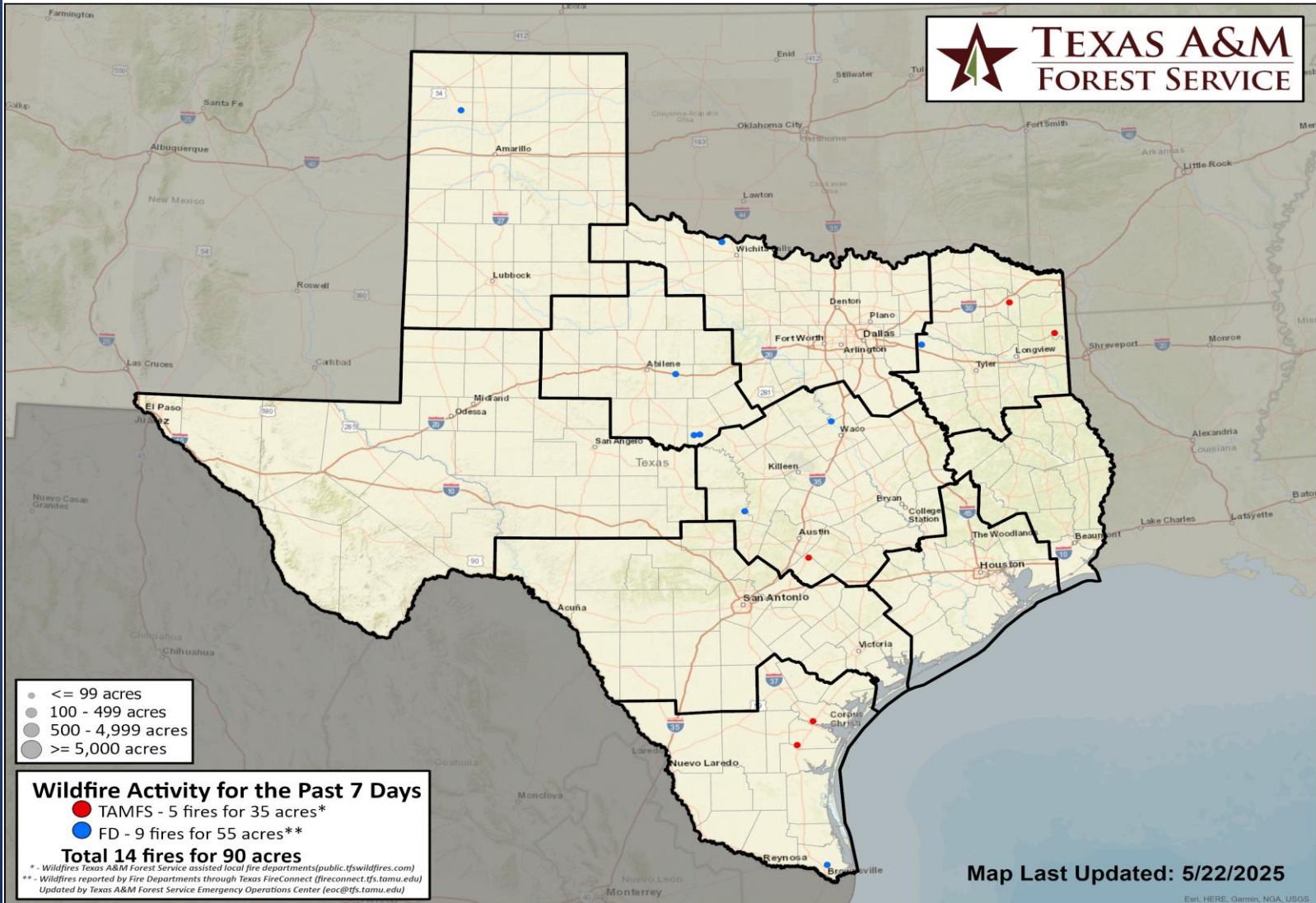
(4 km x 4 km resolution)

Estimated for
05/22/2025



Fire Activity (*Last 24 Hours)

Report of 337 (No Change) fires and 74,910 (No Change) acres have been burned this year. There are 85 (+1) counties with burn bans. The Keetch–Byram Drought Index list contains 73 (+1) counties with an average over 400.



Training

Dates		TITLE	COURSE	LOCATION
05/19/25	05/23/25	All-Hazards Incident Management Team	O-305	Cypress
05/21/25	05/23/25	Disaster Accounting Basics	T-ACC600	Galveston Kingsland
05/22/25	05/23/25	Advanced Incident Command System for Complex Incidents	G-400	Pecos

Statewide Significant Events

DATES		LOCATION	EVENT
05/17/25	06/08/25	Fort Worth	Concerts in the Garden
05/21/25	05/22/25	Houston	Graduation-Pasadena ISD
05/22/25	05/24/25	Burleson	Honey Tour Carnival
05/22/25	05/25/25	Houston	2025 Houston Astros Game 25
05/23/25	05/23/25	Houston	Graduation- Humble, Atascocita, Kingwood Park & Summer Creek
05/23/25	05/23/25	Houston	Graduation - Pearland, Dawson and Turner High Schools