

Texas Division of Emergency Management Texas State Operations Center

Situation Awareness Brief



**Monday, June 2nd, 2025
As of 0900 CDT**

Tropical Weather Awareness



Seven-Day Graphical Tropical Weather Outlook

National Hurricane Center Miami, Florida



www.hurricanes.gov

No Disturbances

Tropical cyclone activity is not expected during the next 7 days.

07:33 AM EDT
Mon Jun 02 2025

100W 90W 80W 70W 60W 50W 40W 30W 20W

Current Disturbances and Seven-Day Cyclone Formation Chance: < 40% 40-60% > 60%

Tropical or Sub-Tropical Cyclone: Depression Storm Hurricane

Post-Tropical Cyclone or Remnants

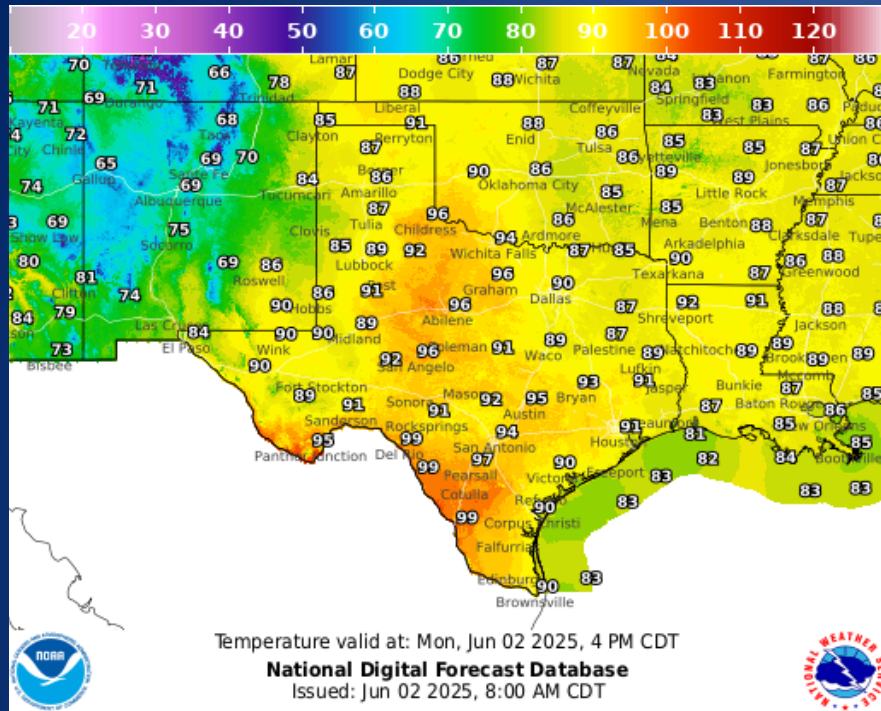
Incidents Reported to the State Operations Center (last 24 hours)

DATE	SUBJECT	LOCATION
06/01/25	Final Report of the Boil Water Notice	Clay County

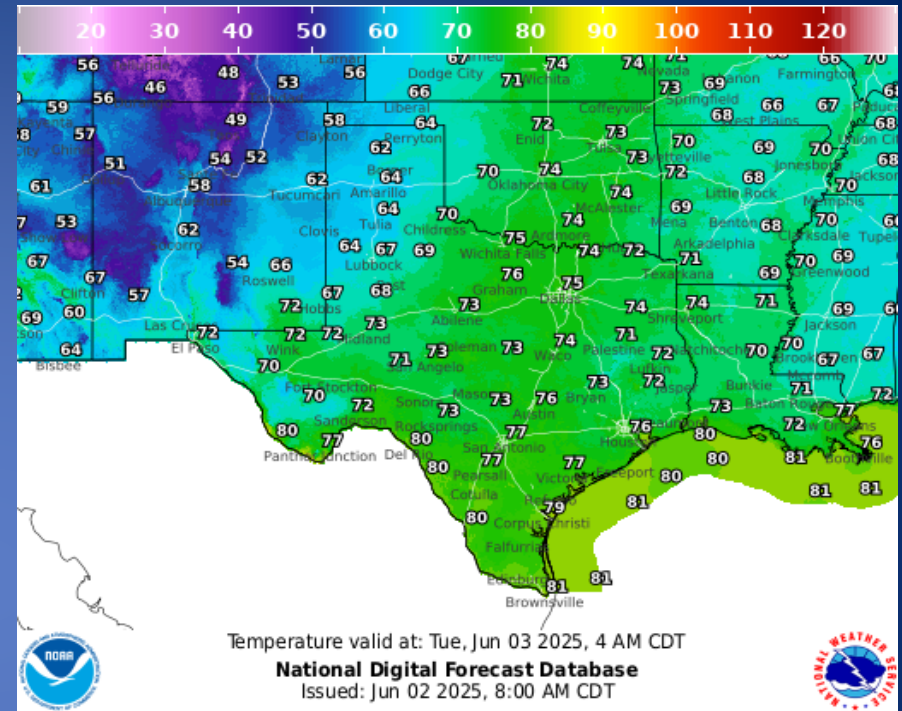
Informational Products Distributed by the State Operations Center

DATE	SUBJECT
06/01/25	NWS Fort Worth: Scattered Severe Storms This Afternoon and Evening
06/02/25	NWS El Paso, TX/Santa Teresa, NM: Weather Hazards Outlook
06/02/25	Daily NWS Threat Brief for FEMA Region 6

Weather Forecast

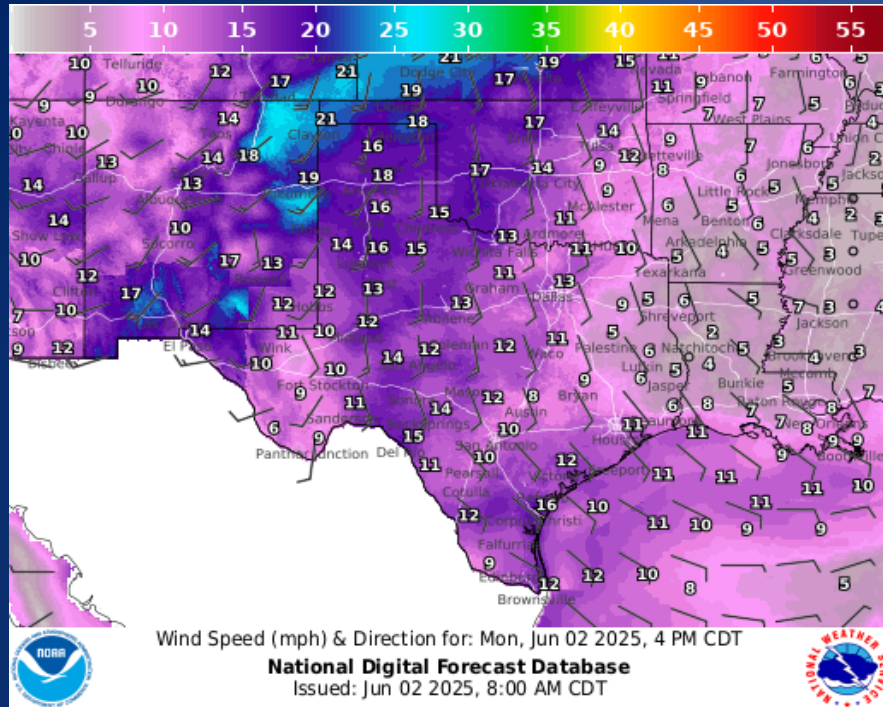


Highs

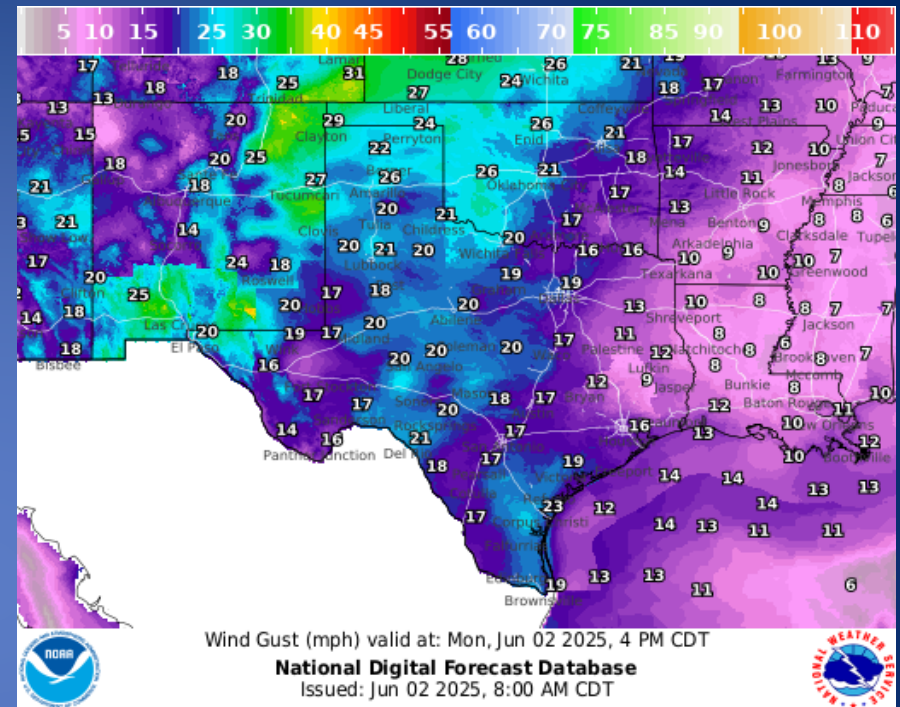


Lows

Weather Forecast

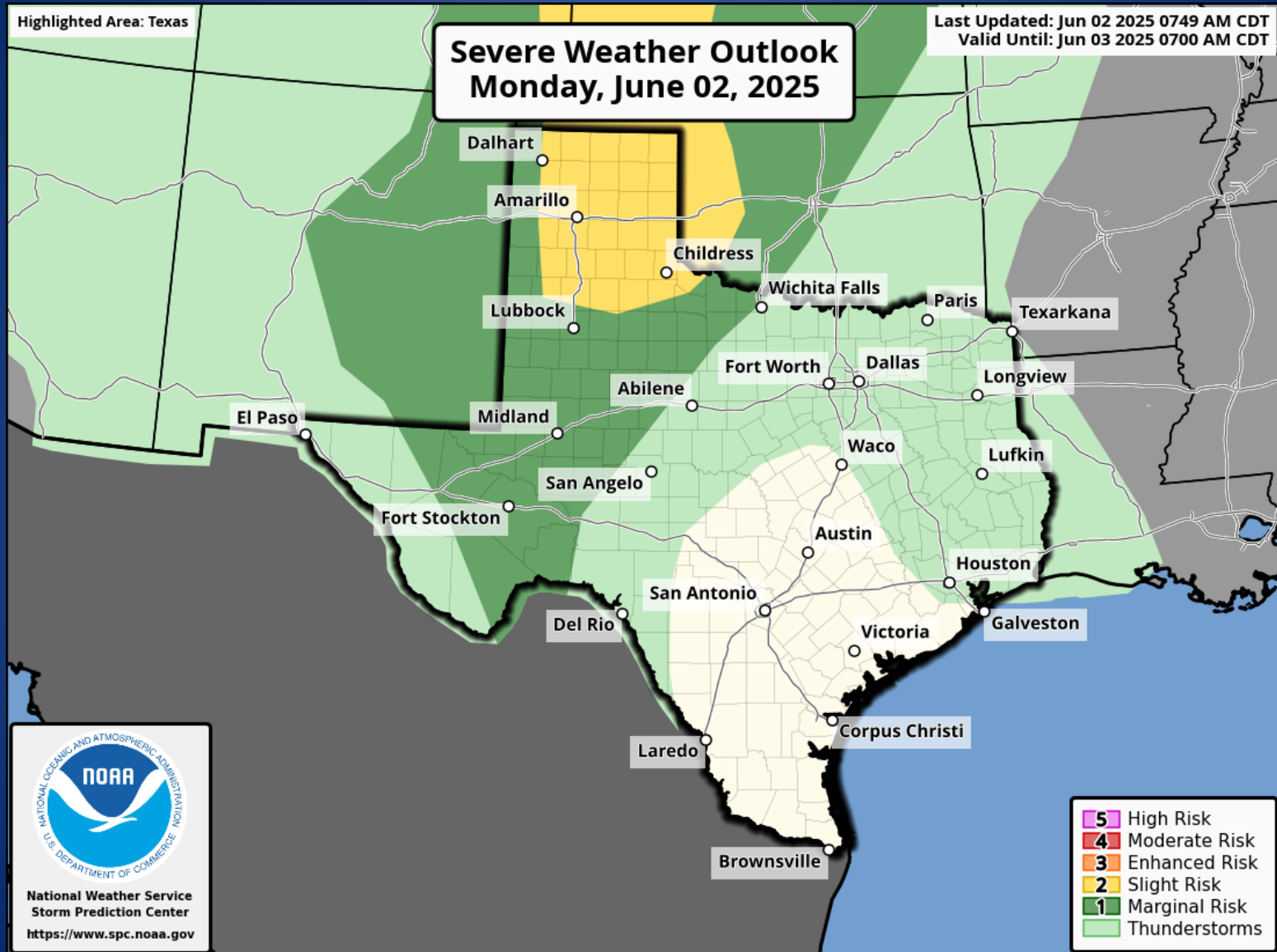


Wind Speeds



Gusts

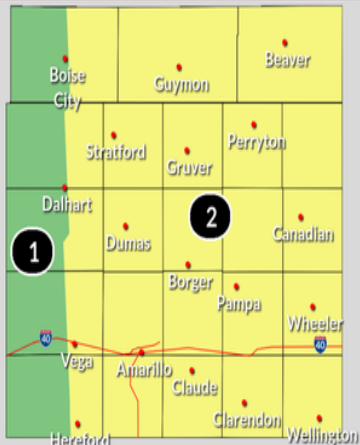
Hazardous Weather



Hazardous Weather

Severe Storm Potential Today

Updated:
Mon Jun 02, 2025 5:12 AM



Potential Hazards



Golf Ball
(1.75")



70 mph



Very Low

Timing



2 PM - 11 PM Monday

What You Should Do



Keep up to date with changes
to the forecast



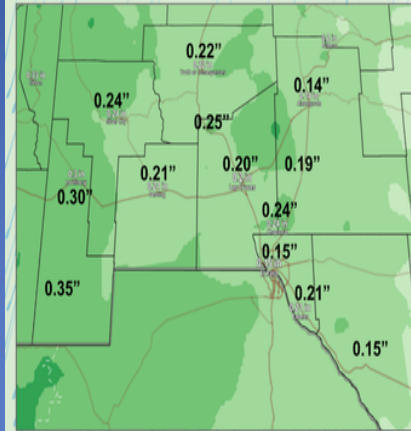
National Weather Service | Amarillo

Follow Us: @NWSAmarillo

Strong to severe thunderstorms are forecasted to form in the panhandles this afternoon through to the overnight hours. These storms will be capable of producing large hail and damaging winds across much of the panhandles. Have multiple ways to receive warnings.

24 hr Rainfall Forecast for Tonight through Monday

Best chance of a wetting rain east of the Rio Grande.



Weather Scenario

→ An upper level disturbance tracking in from the west, will combine with moisture, dynamics, and instability to produce widespread, and area wide, scattered rain showers and thunderstorms.



IMPACTS

→ Wet roadways, slick travel conditions
→ Brief gusty outflow winds may pick up dust and reduce visibility
→ Dangerous cloud-to-ground lightning



Rain Amounts Potential

→ West: 0.30"-0.45"
→ Central: 0.15"-0.30"
→ East: 0.10"-0.20"



NATIONAL WEATHER SERVICE
EL PASO, TX

Follow: @NWSElPaso

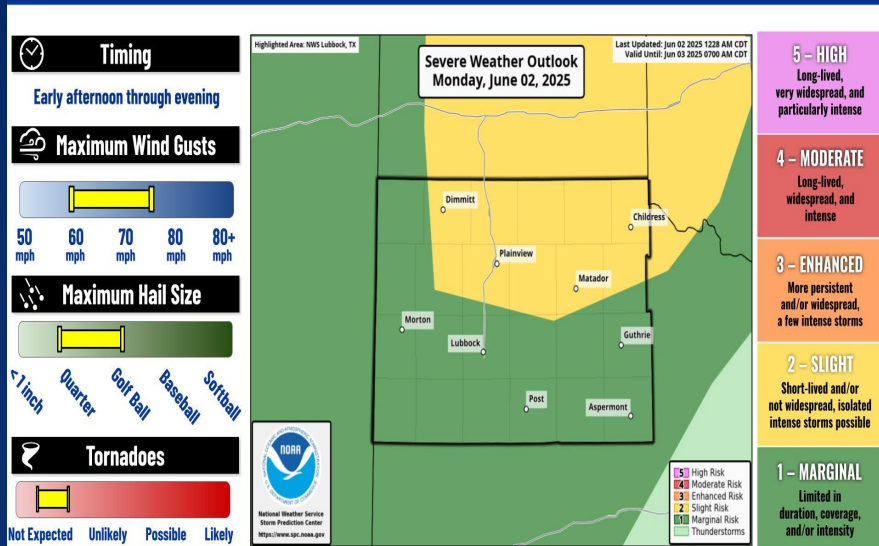
June 1, 2025 | 10:00 PM

Moisture remains in place across the Borderland, and a Pacific low pressure system is moving in from the west. This combination will increase shower and storm chances over western areas through the evening and overnight. By morning, all areas have potential for scattered shower and thunderstorms. Rain should end west to east across the region through the afternoon and early evening hours Monday.

Hazardous Weather

Today's Severe Weather Outlook

weather.gov/Lubbock
Updated: Mon Jun 02, 2025 3:02 AM

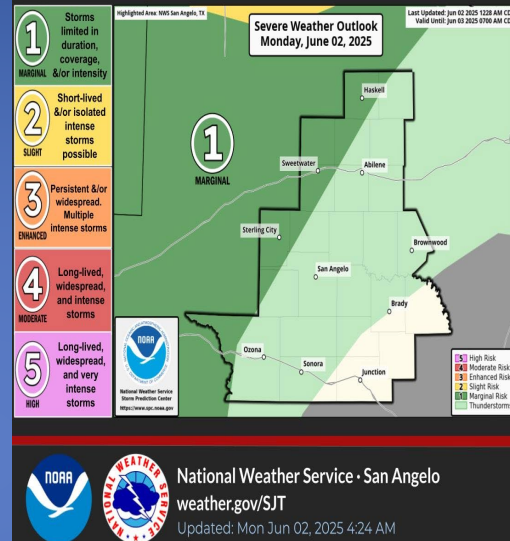


NATIONAL WEATHER SERVICE LUBBOCK, TX
Follow: X @NWSLubbock

Severe thunderstorms will be possible across much of the area this afternoon through late evening. The primary hazards will be wind gusts up to 75 mph and hail up to the size of golf balls.

Today's Severe Thunderstorm Outlook

Highest Local Risk: **Marginal** (Risk Level 1 out of 5)



i Scattered thunderstorms will develop to our west by mid afternoon. These storms will move east into our area during the evening hours. Some could be strong to severe. The main concerns will be large hail and damaging winds.

⌚ This afternoon through late evening (mainly 5 PM to Midnight).

Potential Hazards:



Large Hail (1+")



Damaging Wind
Gusts (60+ MPH)



Dangerous
Lightning



National Weather Service - San Angelo
weather.gov/SJT

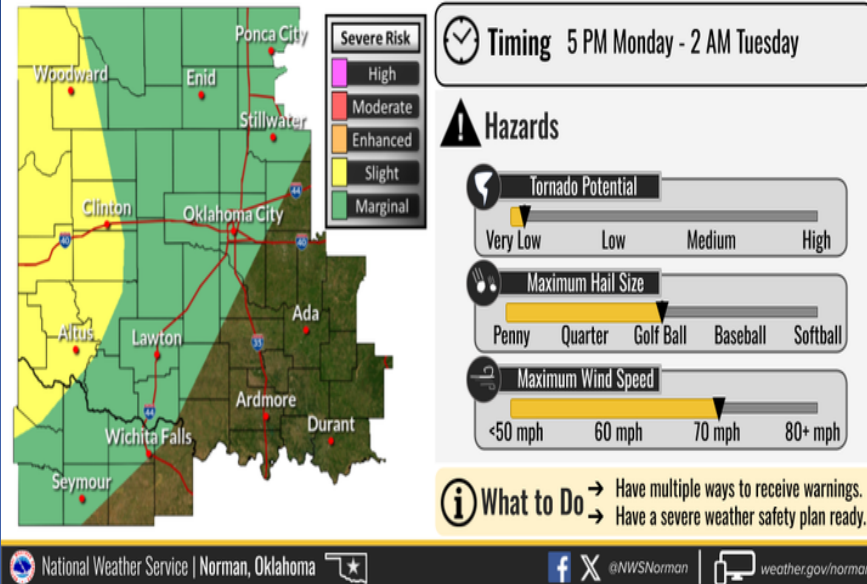
Updated: Mon Jun 02, 2025 4:24 AM

Strong to Severe thunderstorms are possible for western portions of west central Texas this afternoon and evening.

Hazardous Weather

Monday Severe Storm Potential

June 2, 2025
8:12 AM



There is a slight risk of severe thunderstorms over western Oklahoma and adjacent north Texas this afternoon and into early Tuesday morning. A marginal risk of extends to parts of north- central, west-central, southwest Oklahoma and western north Texas. Severe storm potential begins in the evening and continues until after midnight. Large hail and damaging winds are the primary threats.

Weather Advisory/Statement/Watch/Warning Issued

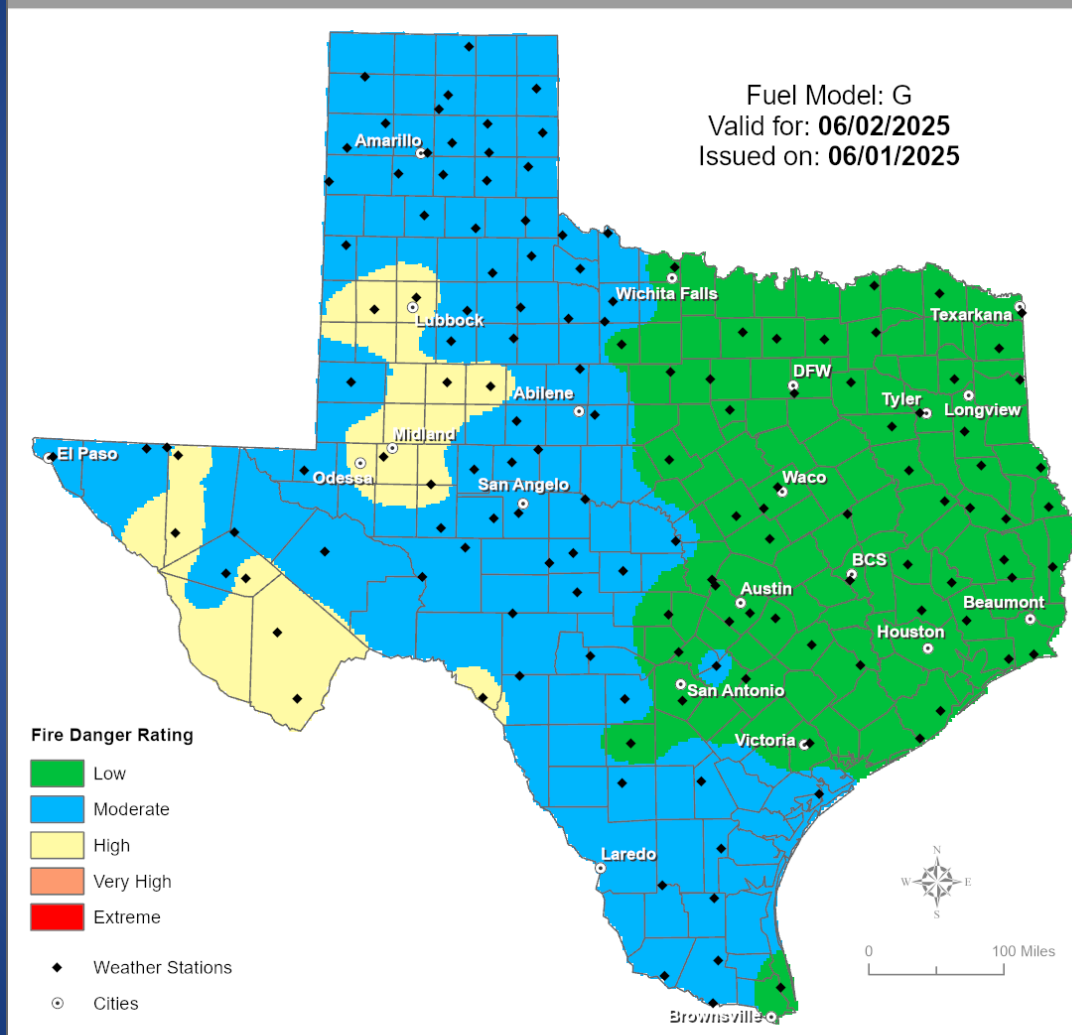
DATE	WARNING TYPE	LOCATION
06/01/25	Special Weather Statement	Angelina, Brazos, Cherokee, Collin, Duval, Falls, Freestone, Grimes, Harris, Hartley, Houston, Hunt, Jim Wells, Kaufman, Leon, Liberty, Limestone, Live Oak, Madison, Montgomery, Nacogdoches, Navarro, Oldham, Rains, Robertson, Rockwall, Rusk, San Jacinto, Smith, Van Zandt, and Walker Counties
06/01/25	Flood Warning	Anderson, Angelina, Cherokee, Houston, Leon, Navarro, Newton, Orange, Polk, Robertson, San Jacinto, Trinity, and Walker Counties
06/01/25	Severe Thunderstorm Warning	Bell, Dallas, Ellis, Falls, Freestone, Harris, Hartley, Hill, Hood, Houston, Johnson, Leon, Limestone, Madison, Milam, Montgomery, Navarro, Oldham, Palo Pinto, Parker, Polk, Robertson, San Jacinto, Tarrant, Trinity, and Walker Counties
06/01/25	Severe Thunderstorm Watch	Austin, Bell, Bosque, Brazos, Burleson, Comanche, Coryell, Dallas, Eastland, Ellis, Erath, Falls, Fort Bend, Freestone, Grimes, Hamilton, Harris, Hill, Hood, Houston, Johnson, Leon, Liberty, Limestone, Madison, McLennan, Milam, Montgomery, Navarro, Palo Pinto, Parker, Polk, Robertson, San Jacinto, Somervell, Tarrant, Trinity, Walker, Waller, and Washington Counties

Weather Advisory/Statement/Watch/Warning Issued

DATE	WARNING TYPE	LOCATION
06/01/25	Airport Weather Warning	Dallas and Tarrant Counties
06/02/25	Flood Advisory	Angelina County
06/02/25	Special Weather Statement	Angelina County

Fire Danger Forecast

Forecast Fire Danger



Burn Ban

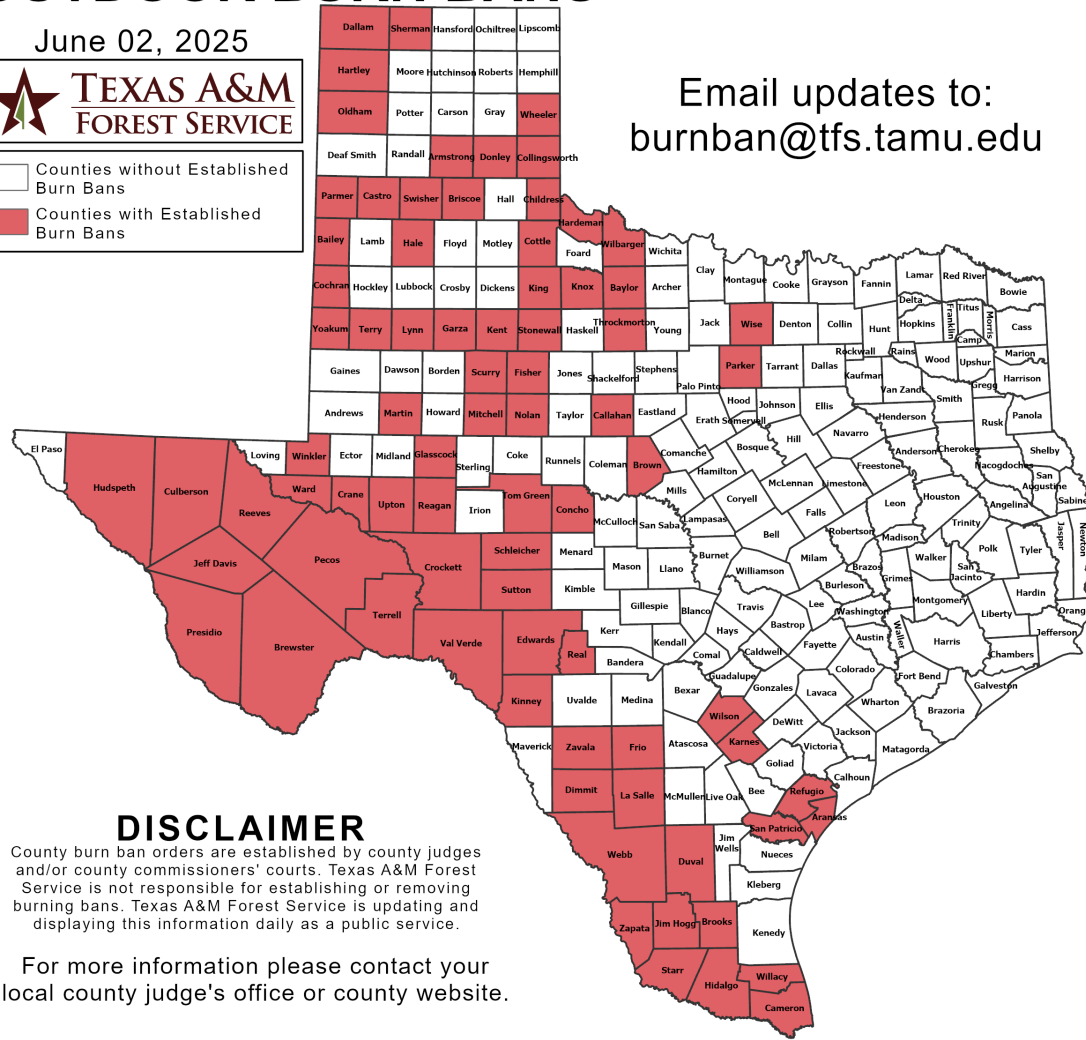
OUTDOOR BURN BANS

June 02, 2025



□ Counties without Established Burn Bans
■ Counties with Established Burn Bans

Email updates to:
burnban@tfs.tamu.edu



Counties with Burn Bans: 79

Aransas	Glasscock	San Patricio
Armstrong	Hale	Schleicher
Bailey	Hardeman	Scurry
Baylor	Hartley	Sherman
Brewster	Hidalgo	Starr
Briscoe	Hudspeth	Stonewall
Brooks	Jeff Davis	Sutton
Brown	Jim Hogg	Swisher
Callahan	Karnes	Terrell
Cameron	Kent	Terry
Castro	King	Throckmorton
Childress	Kinney	Tom Green
Cochran	Knox	Upton
Collingsworth	La Salle	Val Verde
Concho	Lynn	Ward
Cottle	Martin	Webb
Crane	Mitchell	Wheeler
Crockett	Nolan	Wilbarger
Culberson	Oldham	Willacy
Dallam	Parker	Wilson
Dimmit	Parmer	Winkler
Donley	Pecos	Wise
Duval	Presidio	Yoakum
Edwards	Reagan	Zapata
Fisher	Real	Zavala
Frio	Reeves	
Garza	Refugio	

DISCLAIMER

County burn ban orders are established by county judges and/or county commissioners' courts. Texas A&M Forest Service is not responsible for establishing or removing burning bans. Texas A&M Forest Service is updating and displaying this information daily as a public service.

For more information please contact your local county judge's office or county website.

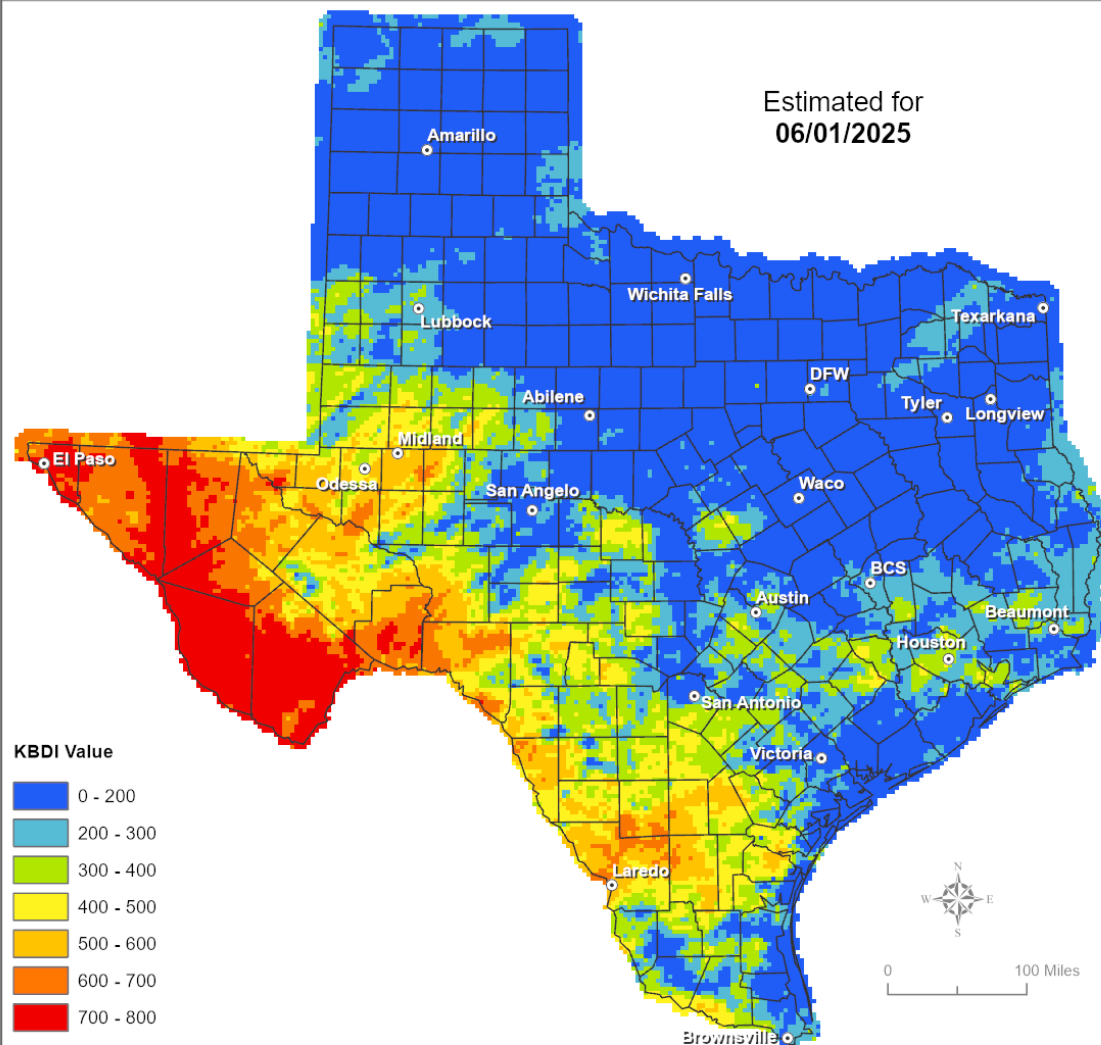
RED FLAG WARNINGS: www.weather.gov
Additional map formats available at <https://tfsweb.tamu.edu/Burnbans/>

Keetch-Byram Drought Index

Keetch-Byram Drought Index

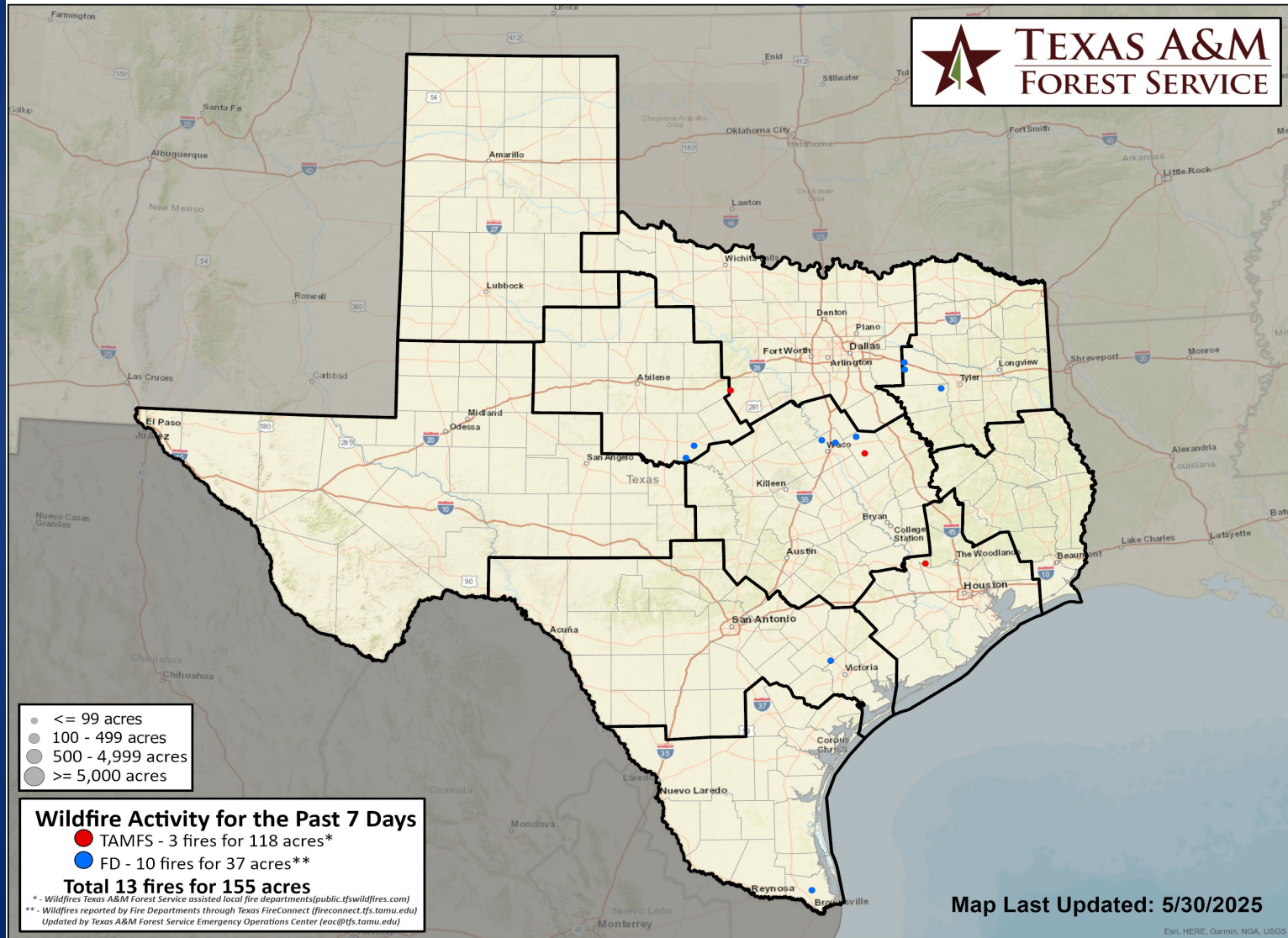
(4 km x 4 km resolution)

Estimated for
06/01/2025



Fire Activity (*Last 24 Hours)

Report of 340 (-3) fires and 85,009 (+9,864) acres have been burned this year. There are 79 (-3) counties with burn bans. The Keetch–Byram Drought Index list contains 32 (+3) counties with an average over 400.



Training

Dates		TITLE	COURSE	LOCATION
06/02/25	06/04/25	Intermediate Incident Command System for Expanding Incidents	G-300	Houston