

# Texas Division of Emergency Management Texas State Operations Center

## Situation Awareness Brief



**Tuesday, June 3rd, 2025  
As of 0900 CDT**

# Tropical Weather Awareness



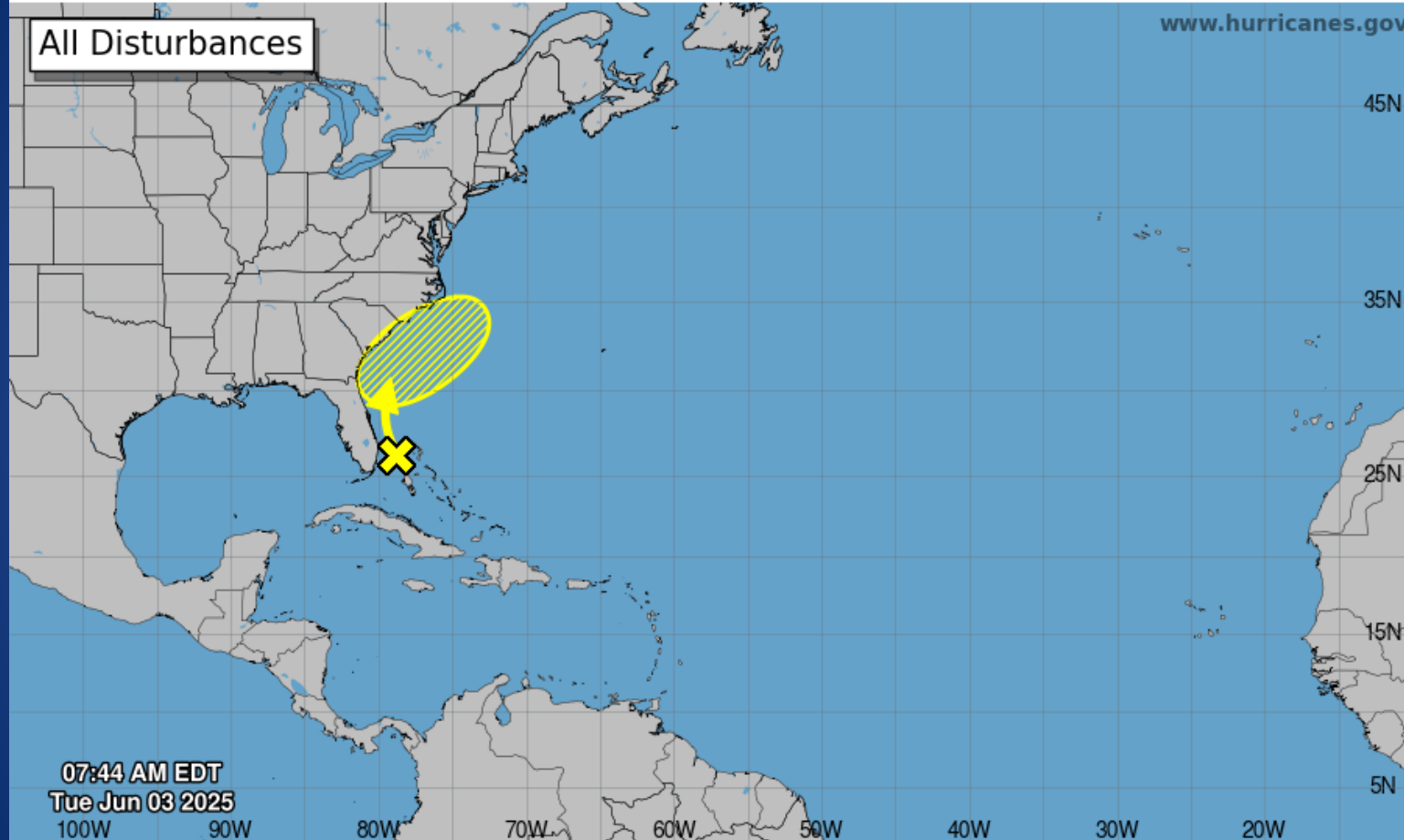
## Seven-Day Graphical Tropical Weather Outlook

National Hurricane Center Miami, Florida



All Disturbances

[www.hurricanes.gov](http://www.hurricanes.gov)



07:44 AM EDT  
Tue Jun 03 2025  
100W 90W 80W 70W 60W 50W 40W 30W 20W

Current Disturbances and Seven-Day Cyclone Formation Chance: < 40% 40-60% > 60%  
Tropical or Sub-Tropical Cyclone: Depression Storm Hurricane  
 Post-Tropical Cyclone or Remnants

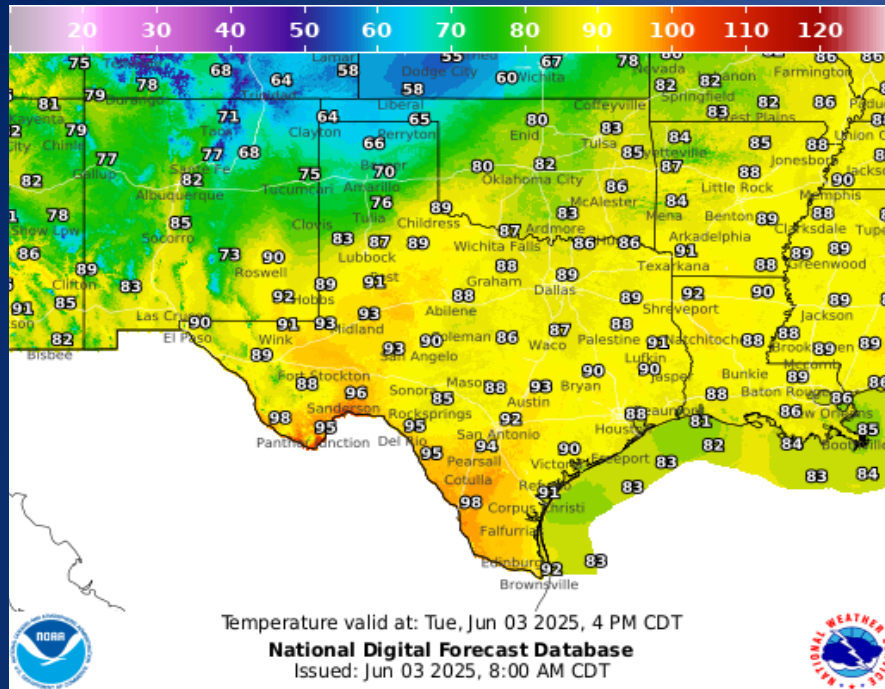
# Incidents Reported to the State Operations Center (last 24 hours)

DATE	SUBJECT	LOCATION
06/02/25	Initial Report of Severe Weather Damage	Pecos County

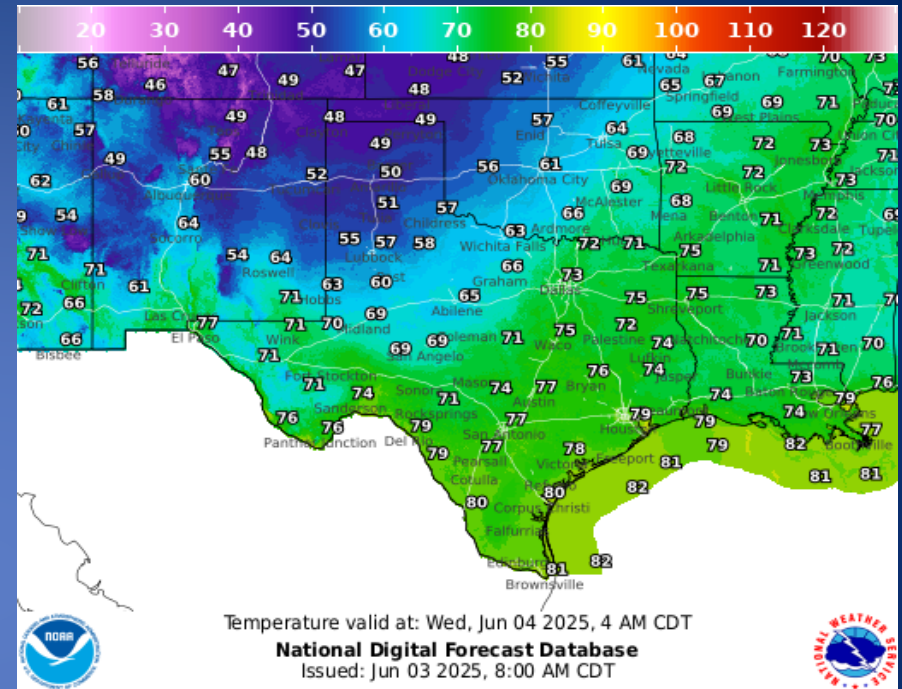
## Informational Products Distributed by the State Operations Center

DATE	SUBJECT
06/02/25	NWS Midland/Odessa: Weekly Weather Hazards Briefing June 2 - 8
06/02/25	NWS Amarillo: Severe Thunderstorm Briefing - Monday, June 2, 2025
06/02/25	NWS Fort Worth: Strong to Severe Storms Tuesday Night Through Wednesday
06/02/25	Texas A&M Forest Service: Texas Fire Potential Update
06/02/25	NWS Austin/San Antonio: Severe Storms Possible Late Tuesday thru Early AM Wednesday
06/03/25	Daily NWS Threat Brief for FEMA Region 6

# Weather Forecast



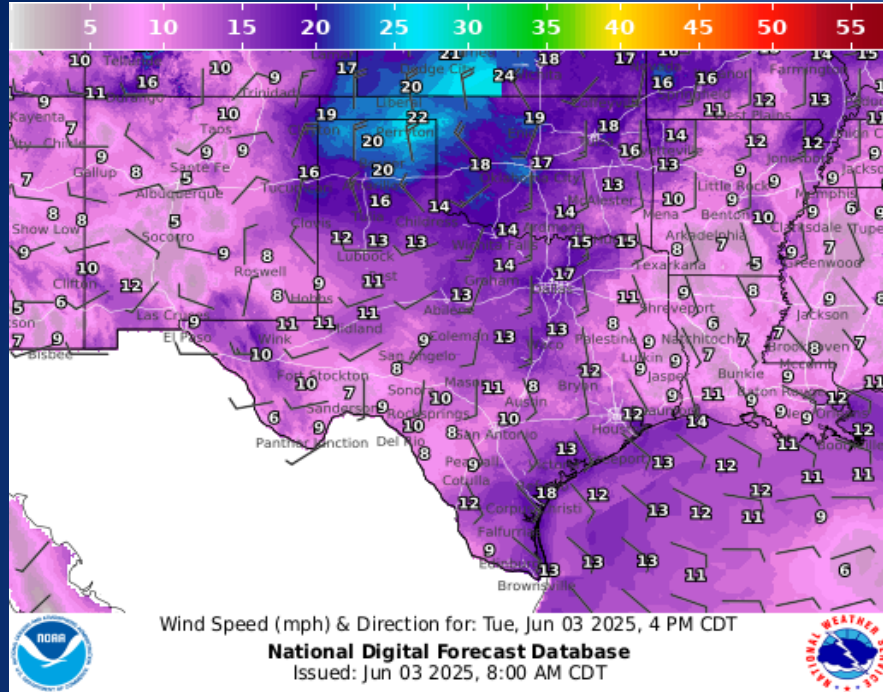
## Highs



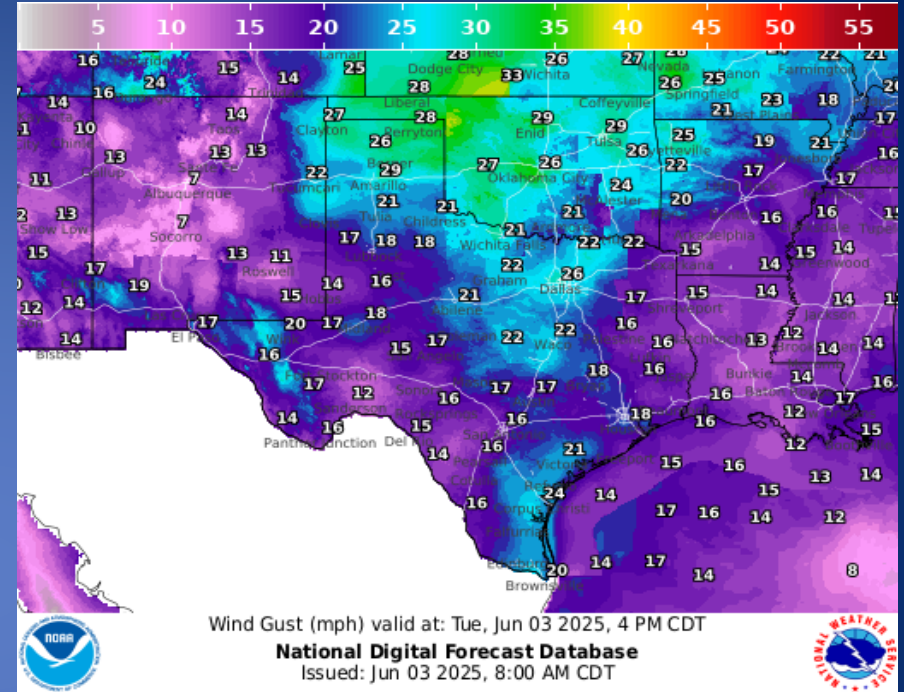
## Lows



# Weather Forecast

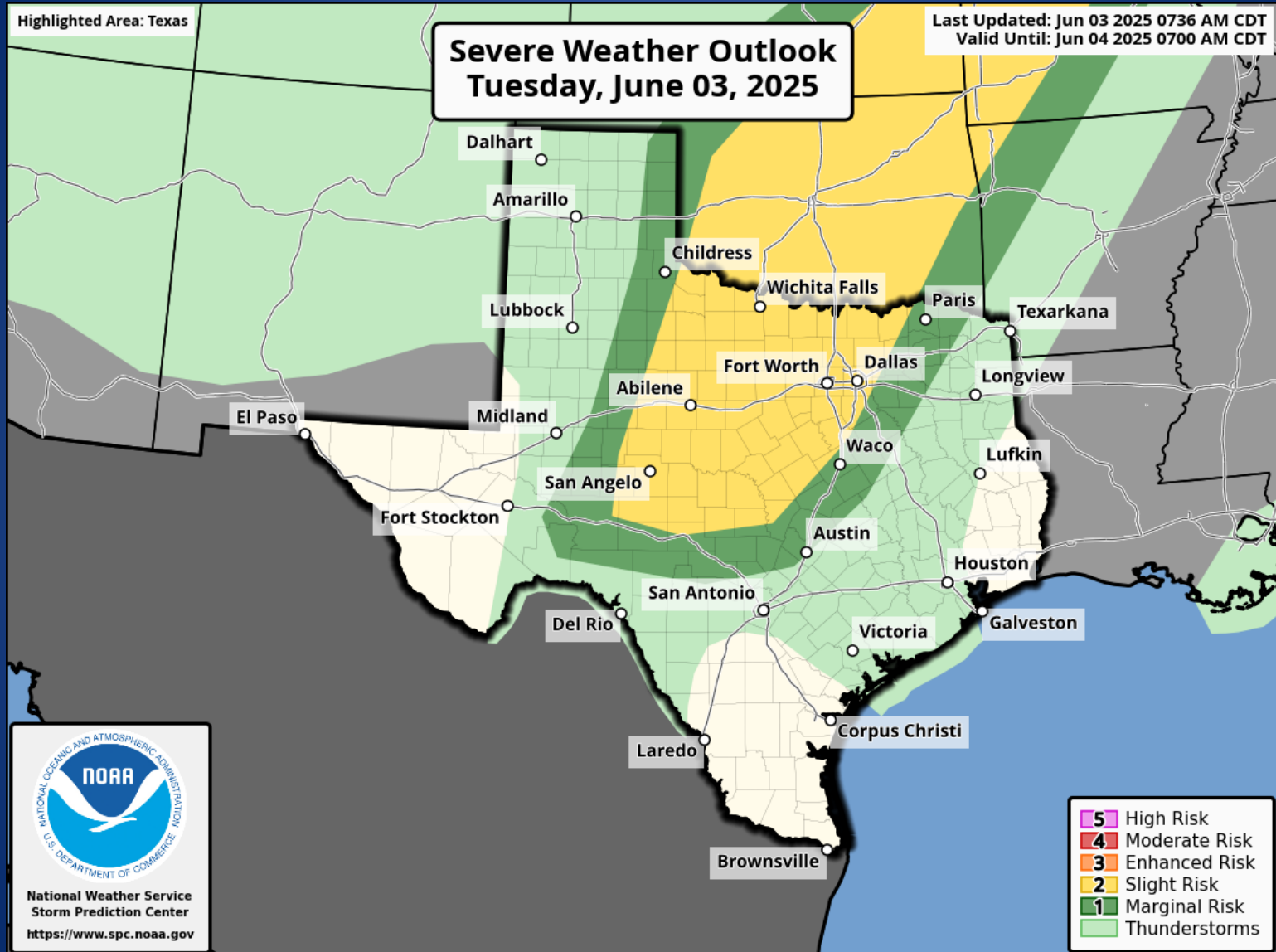


## Wind Speeds

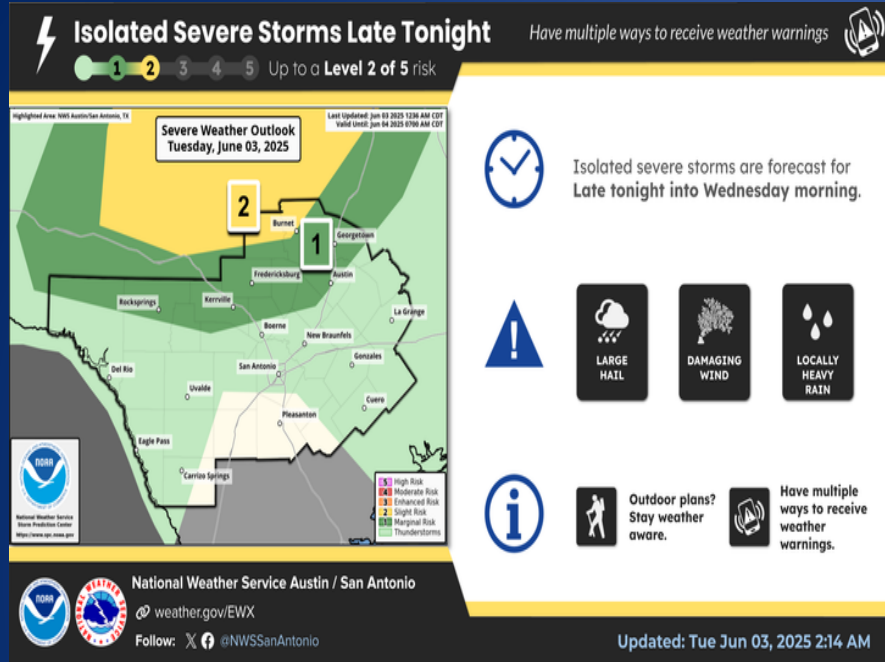


## Gusts

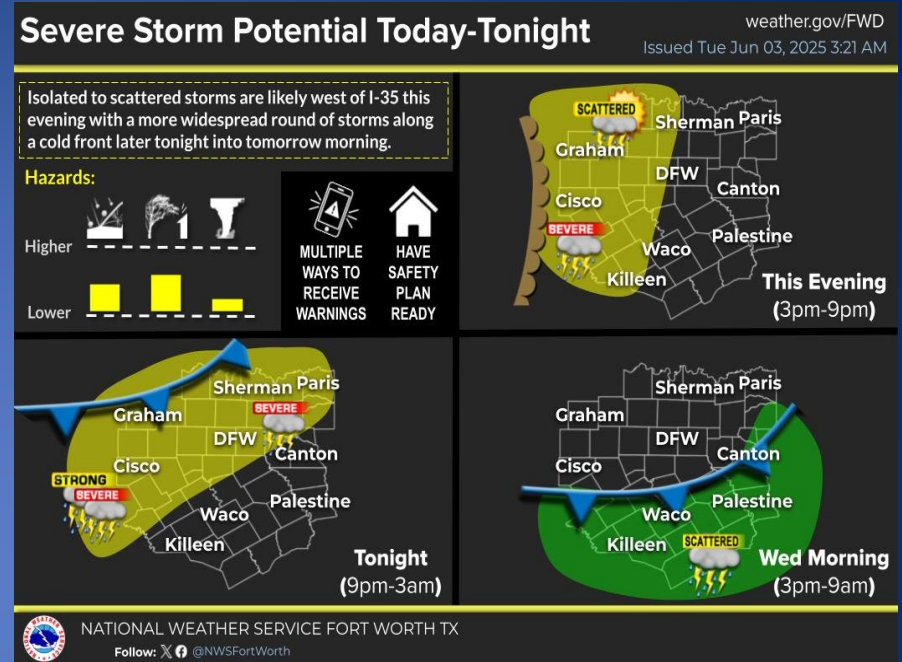
# Hazardous Weather



# Hazardous Weather



Another period of strong to severe storms is forecast for Late Tuesday afternoon into the early morning hours Wednesday. Isolated severe storms could form over parts of Llano and Burnet Counties as early as the late afternoon hours Tuesday. Then in the evening hours, a developing squall line is possible with storm focus shifting south into the rest of the Hill Country, Edwards Plateau, and the I-35 corridor areas near and north of Austin through late Tuesday night.



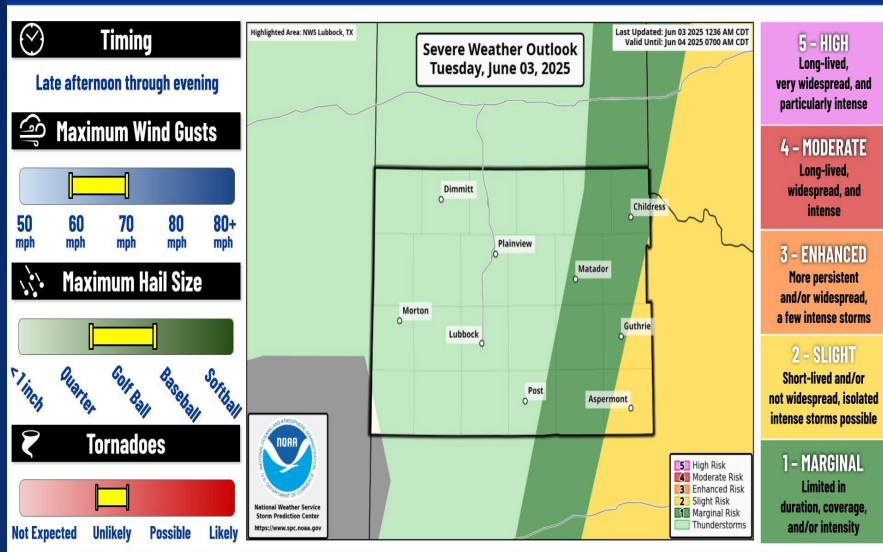
Isolated to scattered dryline storms are likely west of I-35 late this afternoon and evening with primarily a large hail threat and a very low tornado threat. A more widespread round of showers and storms will push through North and Central Texas along a cold front later tonight into Wednesday morning with primarily a damaging wind and locally heavy rainfall threat. Make sure to have multiple ways to receive warnings!



# Hazardous Weather

## Severe Weather Outlook: June 3, 2025

weather.gov/Lubbock  
Updated: Tue Jun 03, 2025 4:22 AM

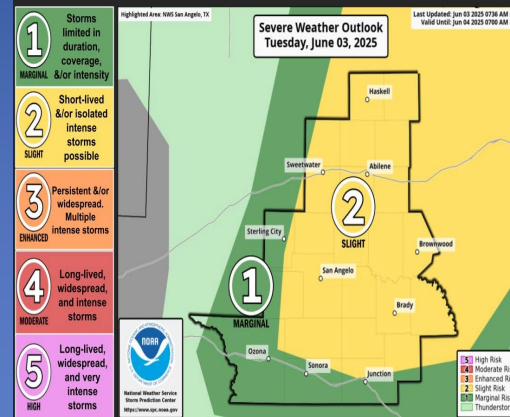


Lubbock, TX  
Follow: X @NWSLubbock

Severe thunderstorms will be possible this afternoon into this evening across the Rolling Plains with large hail and damaging wind gusts.

## Today's Severe Thunderstorm Outlook

Highest Local Risk: **Slight** (Risk Level 2 out of 5)



National Weather Service • San Angelo  
weather.gov/SJT  
Updated: Tue Jun 03, 2025 8:19 AM

Isolated strong to severe thunderstorms are possible this afternoon, mainly across the eastern half of the area. A better chance of strong to severe storms is expected this evening into Wednesday morning as a cold front moves south across the region.

Isolated thunderstorms are possible this afternoon, mainly across the eastern half of the area. A few storms could be strong to severe. A better chance of strong to severe storms is expected this evening into the morning hours Wednesday as a cold front moves south across the region.

This afternoon through early Wednesday morning (4 PM-6 AM).

### Potential Hazards:



Large Hail (up to golf ball size)



Damaging Winds (60+ MPH)



Possible Tornado



# Weather Advisory/Statement/Watch/Warning Issued

DATE	WARNING TYPE	LOCATION
06/02/25	Flood Warning	Anderson, Angelina, Brazos, Cherokee, Grimes, Houston, Leon, Madison, Polk, Robertson, San Jacinto, Trinity, and Walker Counties
06/02/25	Flood Watch	Archer, Clay, and Wichita Counties
06/02/25	Special Weather Statement	Armstrong, Carson, Collingsworth, Crockett, Deaf Smith, Gaines, Gray, Hartley, Hemphill, Hutchinson, Lipscomb, Moore, Ochiltree, Oldham, Pecos, Potter, Randall, Reeves, Roberts, Taylor, and Wheeler Counties
06/02/25	Severe Thunderstorm Warning	Armstrong, Borden, Briscoe, Carson, Castro, Collingsworth, Crane, Crosby, Dallam, Dawson, Deaf Smith, Donley, Floyd, Gray, Hale, Hall, Hansford, Hartley, Hockley, Hutchinson, Lamb, Lubbock, Lynn, Ochiltree, Oldham, Pecos, Potter, Randall, Reeves, Roberts, Scurry, Sherman, Swisher, Terry, Wheeler, and Yoakum Counties
06/02/25	Airport Weather Warning	Potter, and Randall Counties
06/02/25	Drought Information Statement	Aransas, Bee, Calhoun, Duval, Goliad, Jim Wells, Kleberg, La Salle, Live Oak, McMullen, Nueces, Refugio, San Patricio, Victoria, and Webb Counties

# Weather Advisory/Statement/Watch/Warning Issued

DATE	WARNING TYPE	LOCATION
06/02/25	Tornado Warning	Carson County
06/02/25	Severe Thunderstorm Watch	Armstrong, Bailey, Briscoe, Carson, Castro, Childress, Cochran, Collingsworth, Cottle, Crosby, Dallam, Deaf Smith, Donley, Floyd, Foard, Garza, Gray, Hale, Hall, Hansford, Hardeman, Hartley, Hemphill, Hockley, Hutchinson, Lamb, Lipscomb, Lubbock, Lynn, Moore, Motley, Ochiltree, Oldham, Parmer, Potter, Randall, Roberts, Sherman, Swisher, Terry, Wheeler, Wilbarger, and Yoakum Counties
06/03/25	Special Weather Statement	Andrews, Borden, Concho, Crane, Crockett, Ector, Fisher, Haskell, Irion, Jones, Kimble, Mason, Martin, McCulloch, Menard, Midland, San Saba, Schleicher, Shackelford, Sterling, Sutton, Terrell, Throckmorton, Tom Green, Upton, and Val Verde Counties
06/03/25	Airport Weather Warning	Porter, and Randall Counties
06/03/25	Severe Thunderstorm Warning	Armstrong, Donley, Gray, and Wheeler Counties

# Weather Advisory/Statement/Watch/Warning Issued

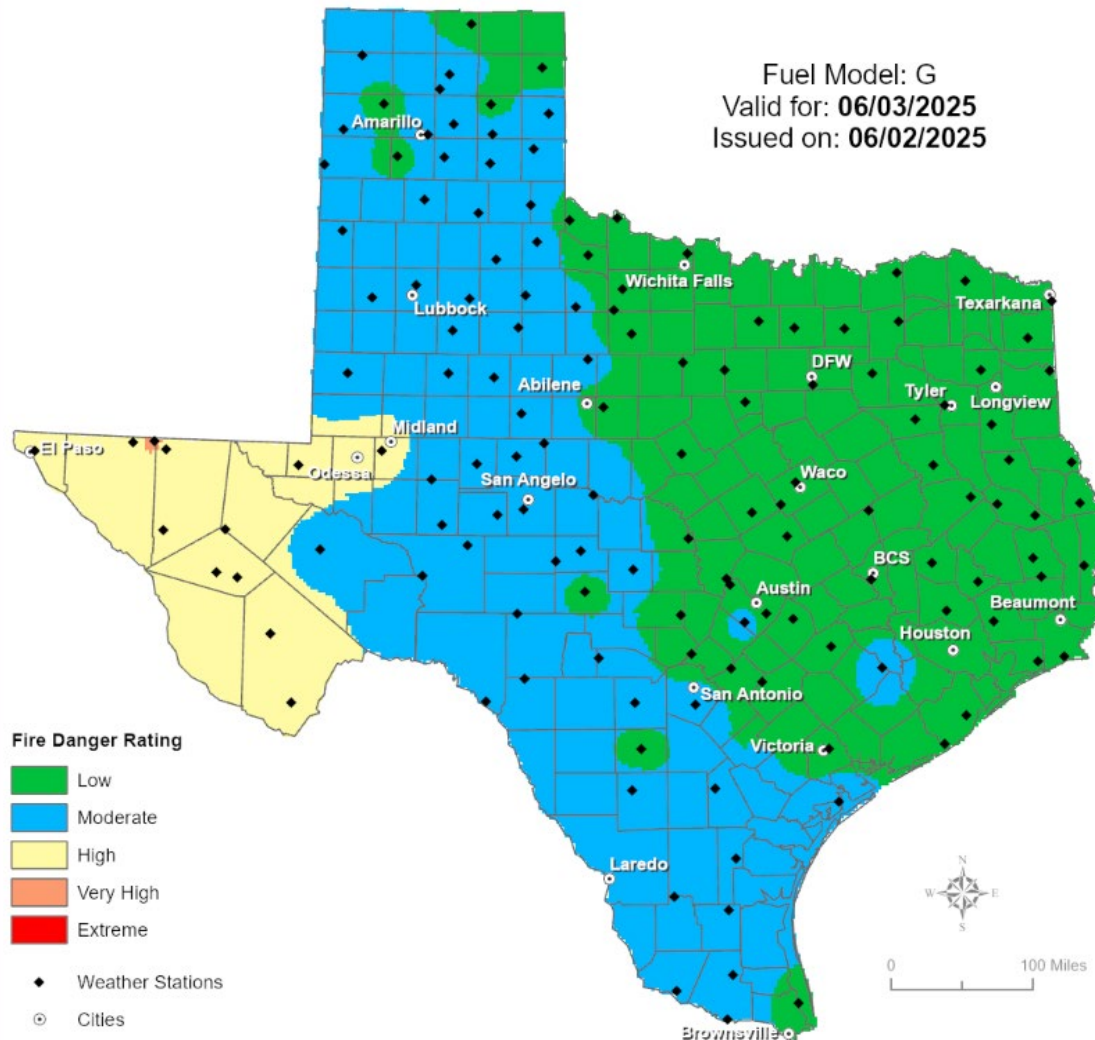
DATE	WARNING TYPE	LOCATION
06/03/25	Flood Advisory	Coleman, Concho, Crockett, Haskell, Irion, Jones, Kimble, Mason, McCulloch, Menard, Runnels, Schleicher, Sutton, Shackelford, Throckmorton, and Tom Green Counties
06/03/25	Flash Flood Warning	Irion, and Tom Green Counties
06/03/25	Flood Warning	Leon, and Roberston Counties



# Fire Danger Forecast

## Forecast Fire Danger

Fuel Model: G  
Valid for: **06/03/2025**  
Issued on: **06/02/2025**



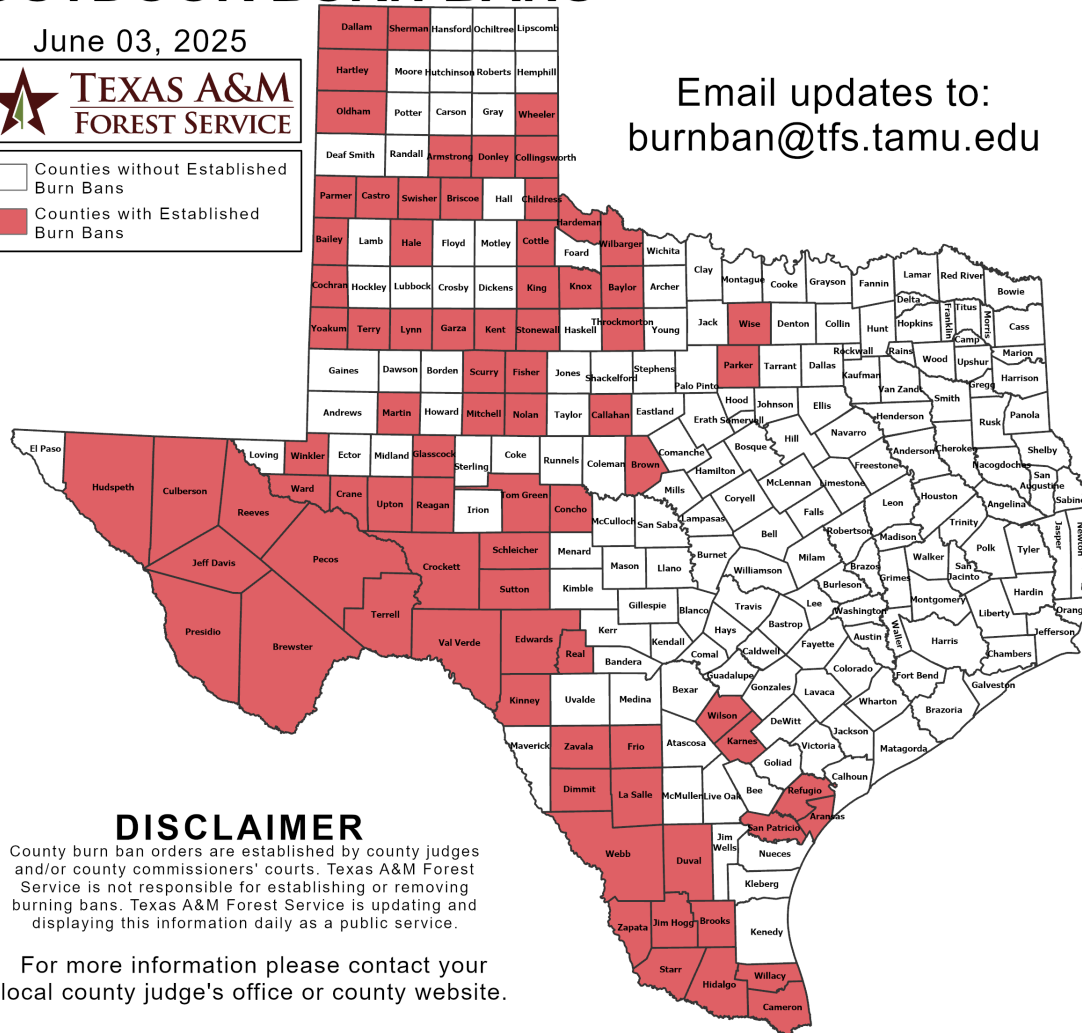
# Burn Ban

## OUTDOOR BURN BANS

June 03, 2025



Counties without Established Burn Bans  
 Counties with Established Burn Bans



Email updates to:  
burnban@tfs.tamu.edu

### Counties with Burn Bans: 79

Aransas	Glasscock	San Patricio
Armstrong	Hale	Schleicher
Bailey	Hardeman	Scurry
Baylor	Hartley	Sherman
Brewster	Hidalgo	Starr
Briscoe	Hudspeth	Stonewall
Brooks	Jeff Davis	Sutton
Brown	Jim Hogg	Swisher
Callahan	Karnes	Terrell
Cameron	Kent	Terry
Castro	King	Throckmorton
Childress	Kinney	Tom Green
Cochran	Knox	Upton
Collingsworth	La Salle	Val Verde
Concho	Lynn	Ward
Cottle	Martin	Webb
Crane	Mitchell	Wheeler
Crockett	Nolan	Wilbarger
Culberson	Oldham	Willacy
Dallam	Parker	Wilson
Dimmit	Parmer	Winkler
Donley	Pecos	Wise
Duval	Presidio	Yoakum
Edwards	Reagan	Zapata
Fisher	Real	Zavala
Frio	Reeves	
Garza	Refugio	

### DISCLAIMER

County burn ban orders are established by county judges and/or county commissioners' courts. Texas A&M Forest Service is not responsible for establishing or removing burning bans. Texas A&M Forest Service is updating and displaying this information daily as a public service.

For more information please contact your local county judge's office or county website.

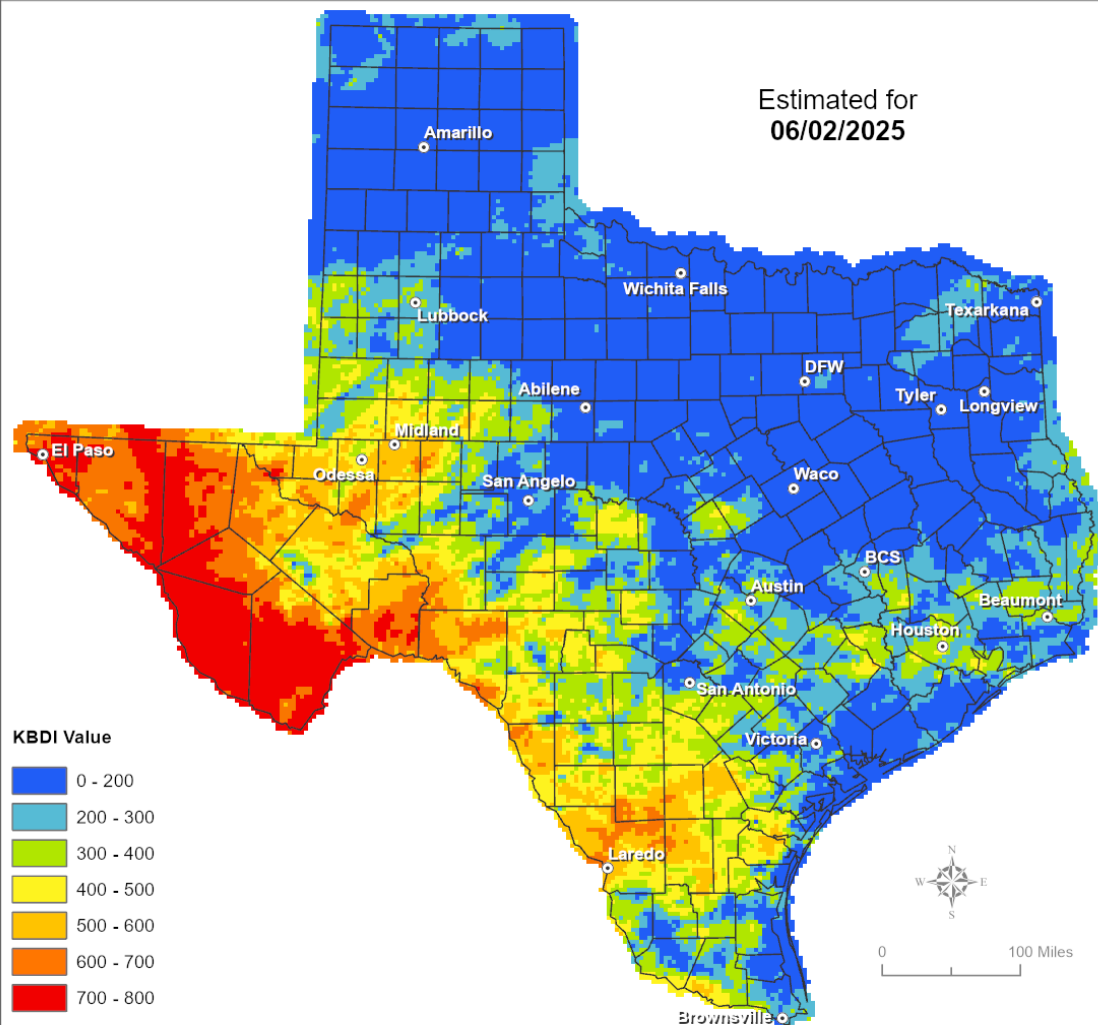
RED FLAG WARNINGS: [www.weather.gov](http://www.weather.gov)  
Additional map formats available at <https://tfsweb.tamu.edu/Burnbans/>

# Keetch-Byram Drought Index

## Keetch-Byram Drought Index

(4 km x 4 km resolution)

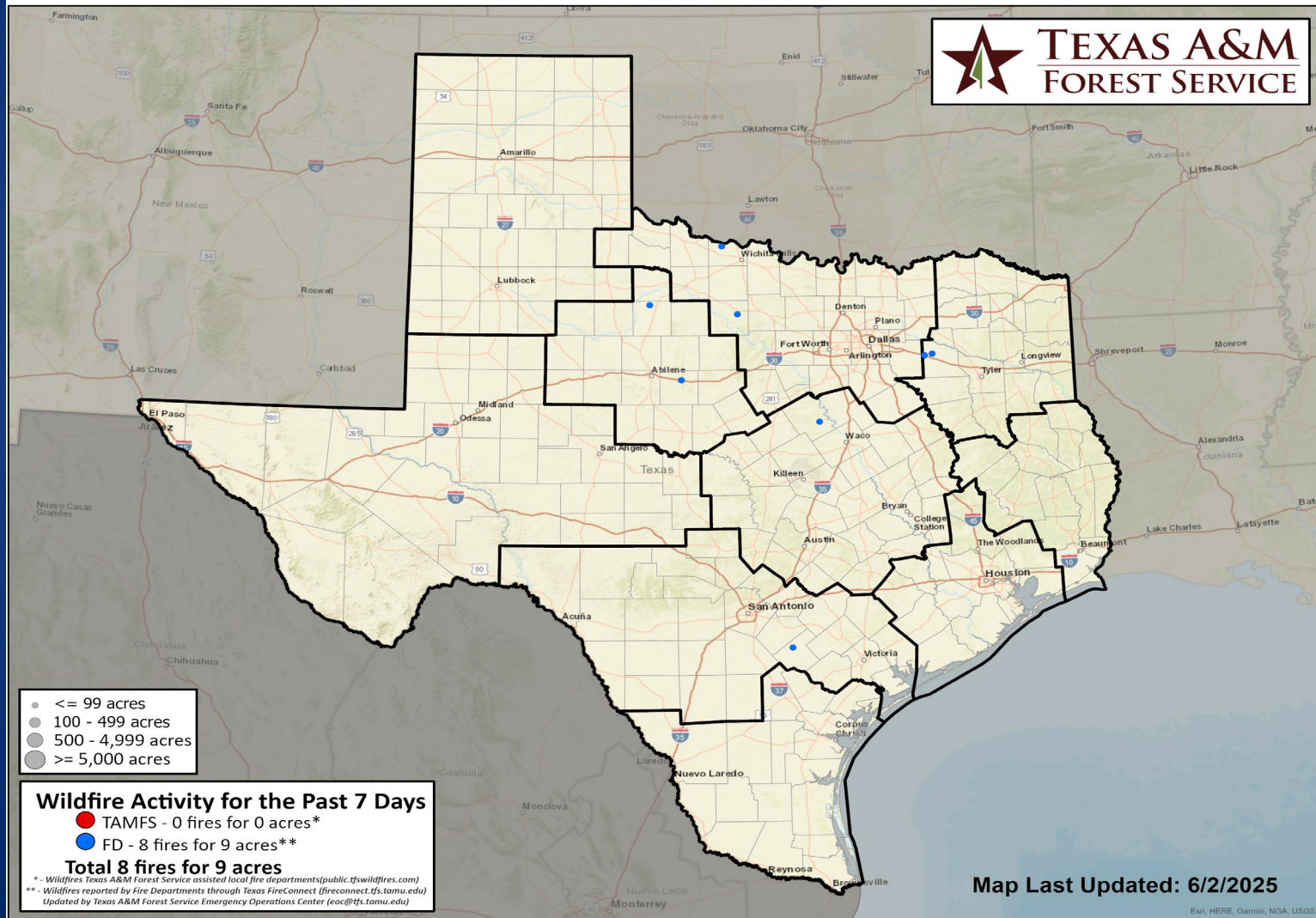
Estimated for  
**06/02/2025**





# Fire Activity (\*Last 24 Hours)

Report of 340 (no change) fires and 85,009 (no change) acres have been burned this year. There are 79 (no change) counties with burn bans. The Keetch–Byram Drought Index list contains 34 (+2) counties with an average over 400.



# Training

Dates		TITLE	COURSE	LOCATION
06/02/25	06/04/25	Intermediate Incident Command System for Expanding Incidents	G-300	Houston
06/03/25	06/04/25	Crowd Management for Sport and Special Events	MGT-475	Fort Worth

# Exercises

DATES		LOCATION	TYPE: EXERCISE NAME
06/04/25	06/04/25	Huntsville	Full Scale: Silent City