

Texas Division of Emergency Management Texas State Operations Center

Situation Awareness Brief



Wednesday, June 4th, 2025
As of 0900 CDT

Tropical Weather Awareness



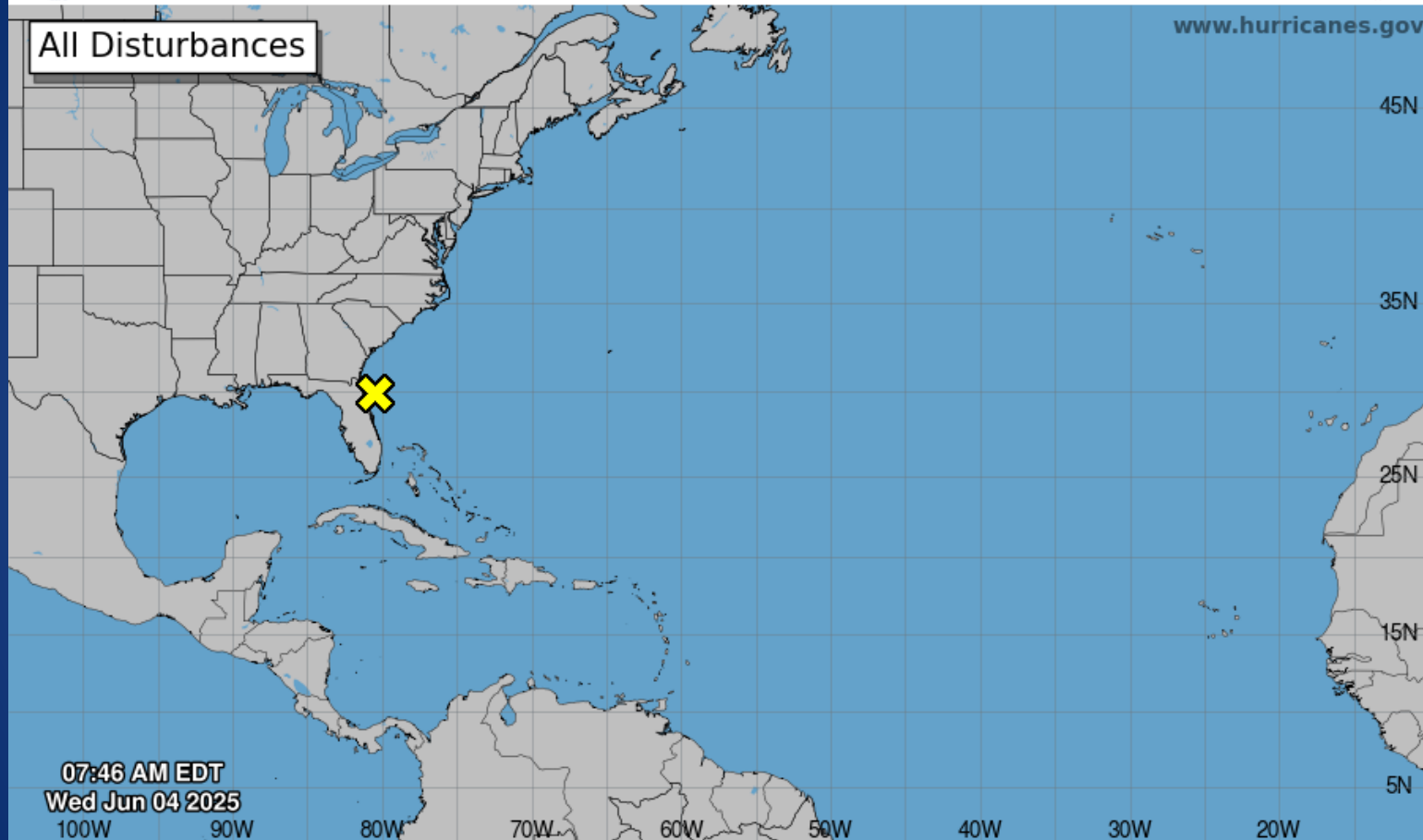
Seven-Day Graphical Tropical Weather Outlook

National Hurricane Center Miami, Florida



www.hurricanes.gov

All Disturbances



07:46 AM EDT
Wed Jun 04 2025

Current Disturbances and Seven-Day Cyclone Formation Chance: < 40% 40-60% > 60%

Tropical or Sub-Tropical Cyclone: Depression Storm Hurricane

Post-Tropical Cyclone or Remnants

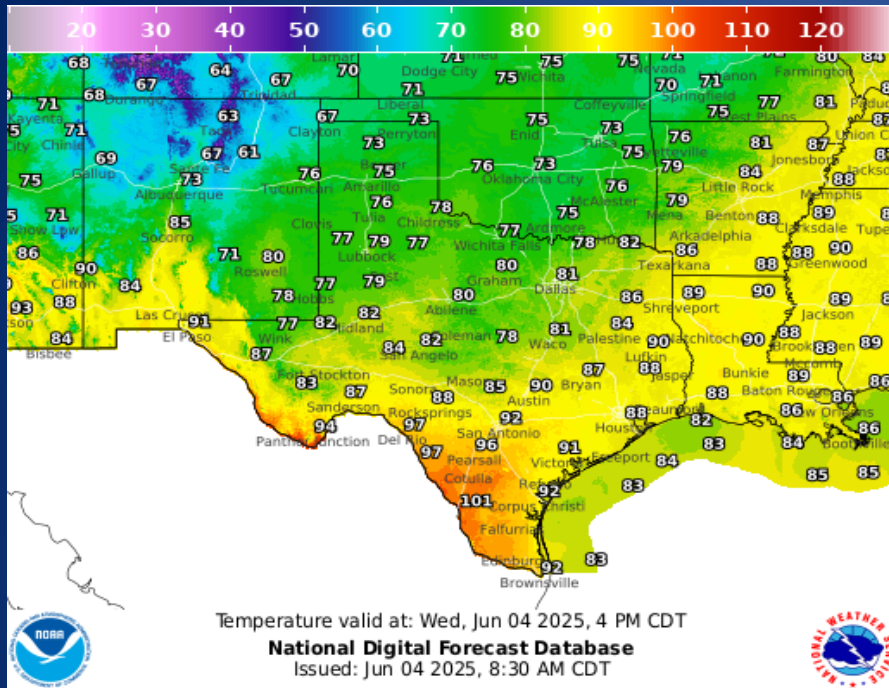
Incidents Reported to the State Operations Center (last 24 hours)

DATE	SUBJECT	LOCATION
06/03/25	Initial Report of a Boil Water Notice	Hardeman County
06/03/25	Final Report of Severe Weather Damage	Pecos County
06/03/25	Final Report of a Boil Water Notice	Hardeman County

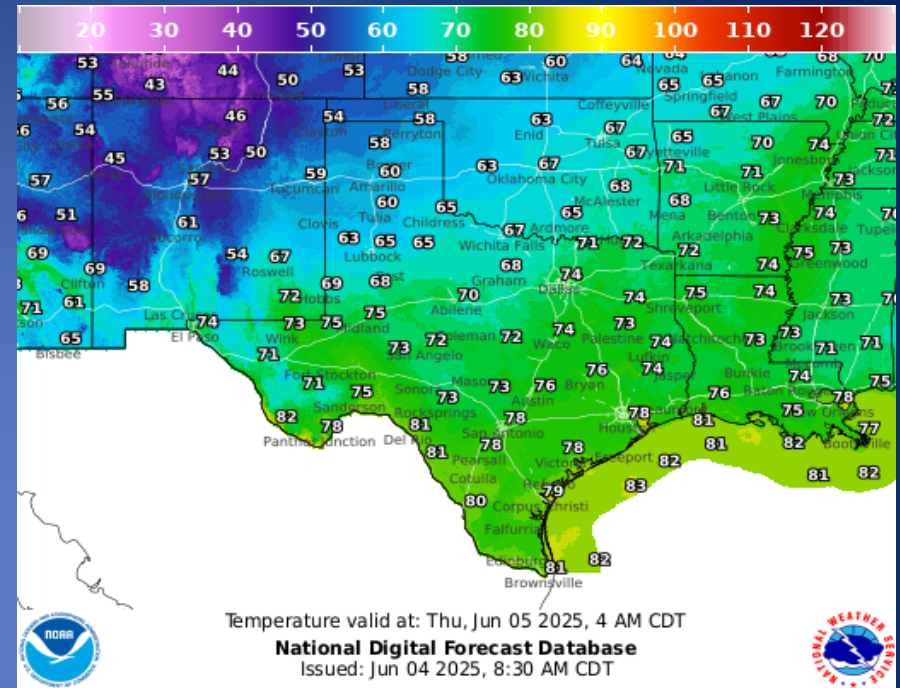
Informational Products Distributed by the State Operations Center

DATE	SUBJECT
06/03/25	NWS West Gulf RFC: A Return of Thunderstorms...Return of River Flood Chances
06/03/25	NWS Fort Worth: Severe Storms This Afternoon through Wednesday Morning
06/03/25	NWS Brownsville: Two Local Text Product Adjustments: Area Forecast Discussion and Coastal Waters Forecast
06/04/25	NWS Austin/San Antonio: Severe Storms Possible Late Tonight Through Early Wednesday Morning
06/04/25	Daily NWS Threat Brief for FEMA Region 6

Weather Forecast

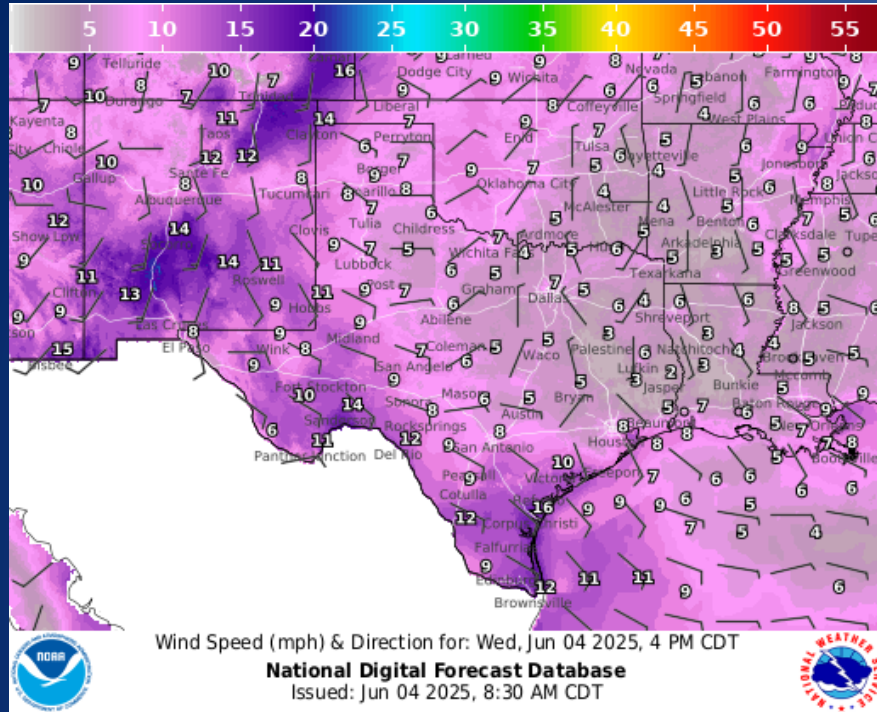


Highs

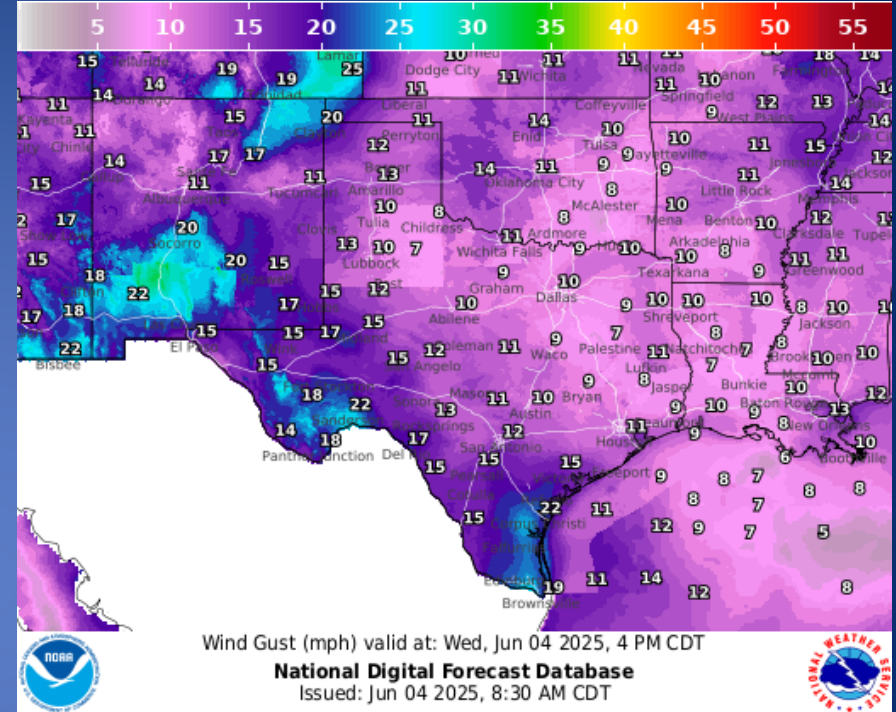


Lows

Weather Forecast

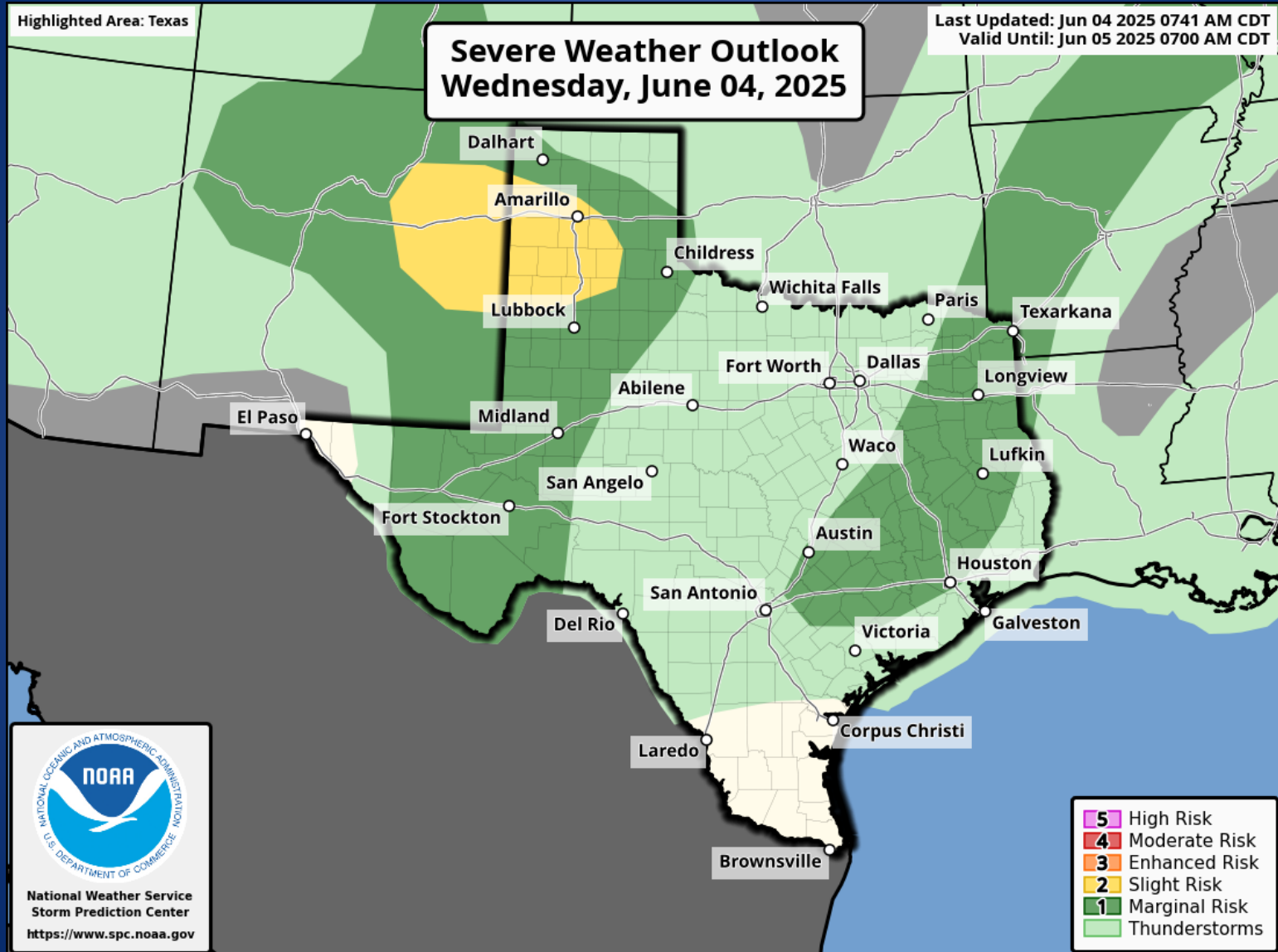


Wind Speeds



Gusts

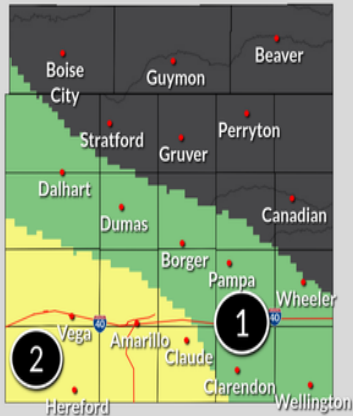
Hazardous Weather



Hazardous Weather

Severe Storm Potential Today


Updated:
Wed Jun 04, 2025 8:11 AM




Potential Hazards

 **Quarters (1.00")**  **60 mph**  **Very Low**

Timing

 **4 PM Wednesday - 3 AM Thursday**

What You Should Do

 **Keep up to date with changes to the forecast**



National Weather Service | Amarillo

Follow Us: @NWSAmarillo

Strong to severe thunderstorms are expected to form and move across the panhandles this afternoon to evening. The threat is highest in the SW panhandles where the instability is highest today. The mode of the severe weather is most likely going to be lines of thunderstorms.

Afternoon Potential For Strong To Severe Storms

Stay Weather Aware.
Have Multiple Ways to Receive Alerts.
Latest info at weather.gov/houston

Damaging Wind Gust Potential In the Strongest of Scattered Storms This Afternoon

Key Messages

- Scattered showers and thunderstorms are expected, mainly north of I-10.
- Most storms will not be severe - however, the strongest storms of the day will be capable of producing damaging wind gusts.
- **Marginal Risk (level 1 of 5)** for much of the area, particularly farther inland.

Potential Impacts

- Damaging wind gusts from the strongest storms
- Briefly heavy rainfall in stronger storms
- Small hail cannot be ruled out, but less likely

Actions

- Have multiple ways to receive weather alerts.
- Be sure to identify safe shelter nearby if outdoors this afternoon.

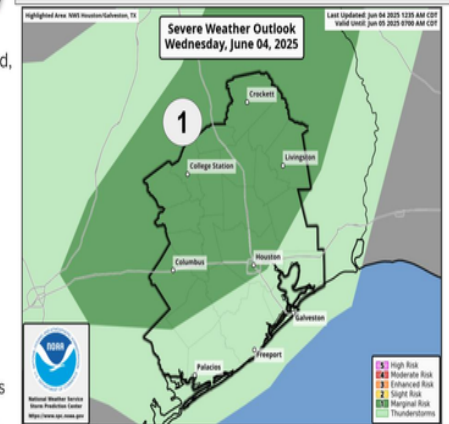


weather.gov/Houston

National Weather Service - Houston/Galveston, TX

Follow:   @NWSHouston

Severe Weather Outlook Today



Severe Risk

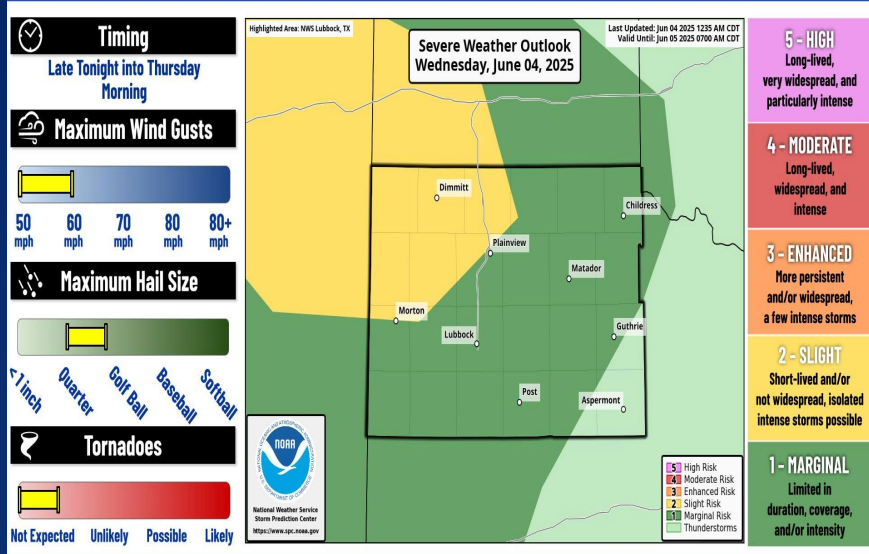


Updated: Wed Jun 04, 2025 4:21 AM

Hazardous Weather

Severe Weather Outlook: June 4, 2025

weather.gov/Lubbock
Updated: Wed Jun 04, 2025 3:27 AM

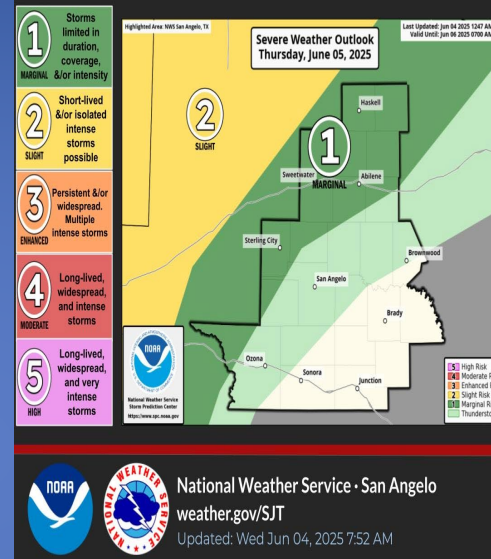


Lubbock, TX
Follow: X @NWSLubbock

Thunderstorms are forecast to move out of eastern New Mexico around sunset and increase in coverage through the night. Some storms may be severe and produce flash flooding.

Thursday Severe Thunderstorm Outlook

Highest Local Risk: Marginal (Risk Level 1 out of 5)



NWS National Weather Service - San Angelo
weather.gov/SJT
Updated: Wed Jun 04, 2025 7:52 AM

Scattered thunderstorms will develop to our west by mid afternoon. These storms may move east into the Big Country and northwest Concho Valley during the evening hours. A few could be strong to severe. The main concerns will be large hail and damaging winds.

Thursday evening (mainly 6 PM to Midnight).

Potential Hazards:



Large Hail (1+ inches)



Damaging Wind Gusts (60+ MPH)



Dangerous Lightning

Isolated strong to severe thunderstorms are possible Thursday evening mainly across the Big Country and northwest Concho Valley.

Weather Advisory/Statement/Watch/Warning Issued

DATE	WARNING TYPE	LOCATION
06/03/25	Flood Warning	Anderson, Angelina, Brazos, Chambers, Cherokee, Collin, Dallas, Denton, Grimes, Houston, Liberty, and Madison Counties
06/03/25	Severe Thunderstorm Watch	Archer, Baylor, Bell, Bosque, Brown, Callahan, Clay, Coleman, Collin, Coryell, Comanche, Cooke, Dallas, Delta, Denton, Eastland, Ellis, Erath, Falls, Fannin, Fisher, Foard, Grayson, Hamilton, Hardeman, Haskell, Henderson, Hill, Hood, Hopkins, Hunt, Jack, Johnson, Jones, Kaufman, Knox, Lamar, Lampasas, McCulloch, McLennan, Mills, Montague, Navarro, Nolan, Palo Pinto, Parker, Rains, Rockwall, San Saba, Shackelford, Somervell, Stephens, Tarrant, Taylor, Throckmorton, Van Zandt, Wichita, Wilbarger, Wise, and Young Counties
06/03/25	Special Weather Statement	Archer, Brown, Clay, Colman, Coryell, Haskell, Lamar, Shackelford, Terrell, Throckmorton, Wichita, and Wilbarger Counties
06/03/25	Flood Advisory	Denton, and Wichita County

Weather Advisory/Statement/Watch/Warning Issued

DATE	WARNING TYPE	LOCATION
06/03/25	Tornado Warning	Archer, Clay, Comanche, Hamilton, and Palo Pinto Counties
06/03/25	Airport Weather Warning	Dallas, and Tarrant Counties
06/03/25	Flash Flood Warning	Collin, Dallas, Denton, Palo Pinto, and Stephens Counties
06/03/25	Severe Thunderstorm Warning	Archer, Bell, Bosque, Brown, Clay, Collin, Cooke, Comanche, Coryell, Dallas, Denton, Eastland, Erath, Grayson, Hamilton, Hardeman, Haskell, Hood, Jack, Johnson, McLennan, Mills, Montague, Palo Pinto, Parker, Shackelford, Somervell, Stephens, Tarrant, Throckmorton, Wichita, Wilbarger, Wise, and Young Counties
06/04/25	Tornado Warning	Mills County
06/04/25	Severe Thunderstorm Warning	Bell, Bosque, Brown, Ellis, Henderson, Hill, Kaufman, Lampasas, Mason, McCulloch, Mills, Navarro, San Saba, Smith, Van Zandt, and Wood Counties

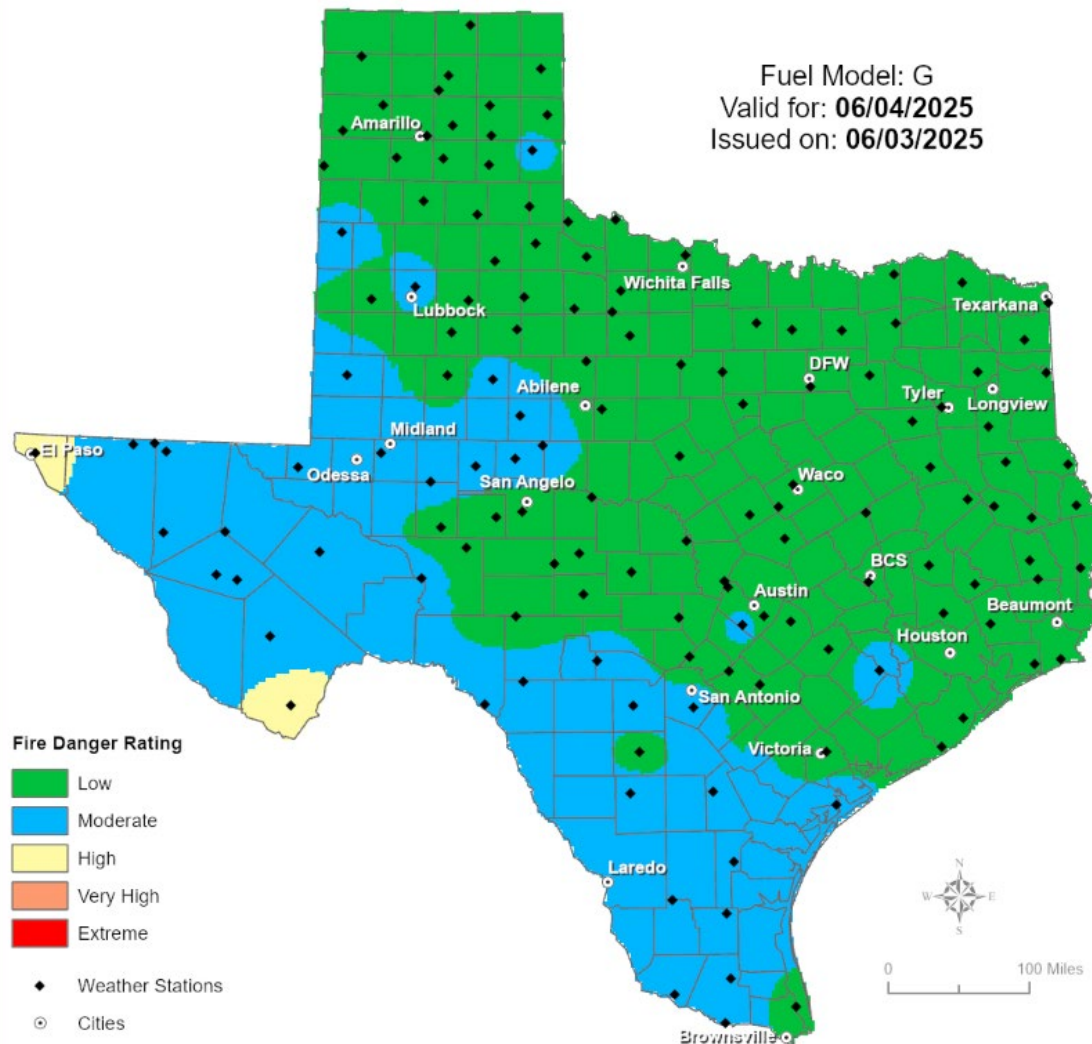
Weather Advisory/Statement/Watch/Warning Issued

DATE	WARNING TYPE	LOCATION
06/04/25	Severe Thunderstorm Watch	Bell, Coryell, Falls, Lampasas, and McLennan Counties
06/04/25	Flood Advisory	Brown, Ellis, Gillespie, Henderson, Kendall, Kimble, Llano, Mason, Menard, McCulloch, Navarro, San Saba, and Schleicher Counties
06/04/25	Special Weather Statement	Brown, Burnet, Kimble, Mason, Menard, McCulloch, Llano, and San Saba Counties
06/04/25	Flash Flood Warning	Collin, Dallas, Denton, Henderson, Mason, McCulloch, Menard, San Saba, and Val Verde Counties
06/04/25	Flood Warning	Dallas, Henderson, Hunt, Leon, Navarro, Robertson, and Rockwall Counties

Fire Danger Forecast

Forecast Fire Danger

Fuel Model: G
Valid for: **06/04/2025**
Issued on: **06/03/2025**



Burn Ban

OUTDOOR BURN BANS

June 04, 2025

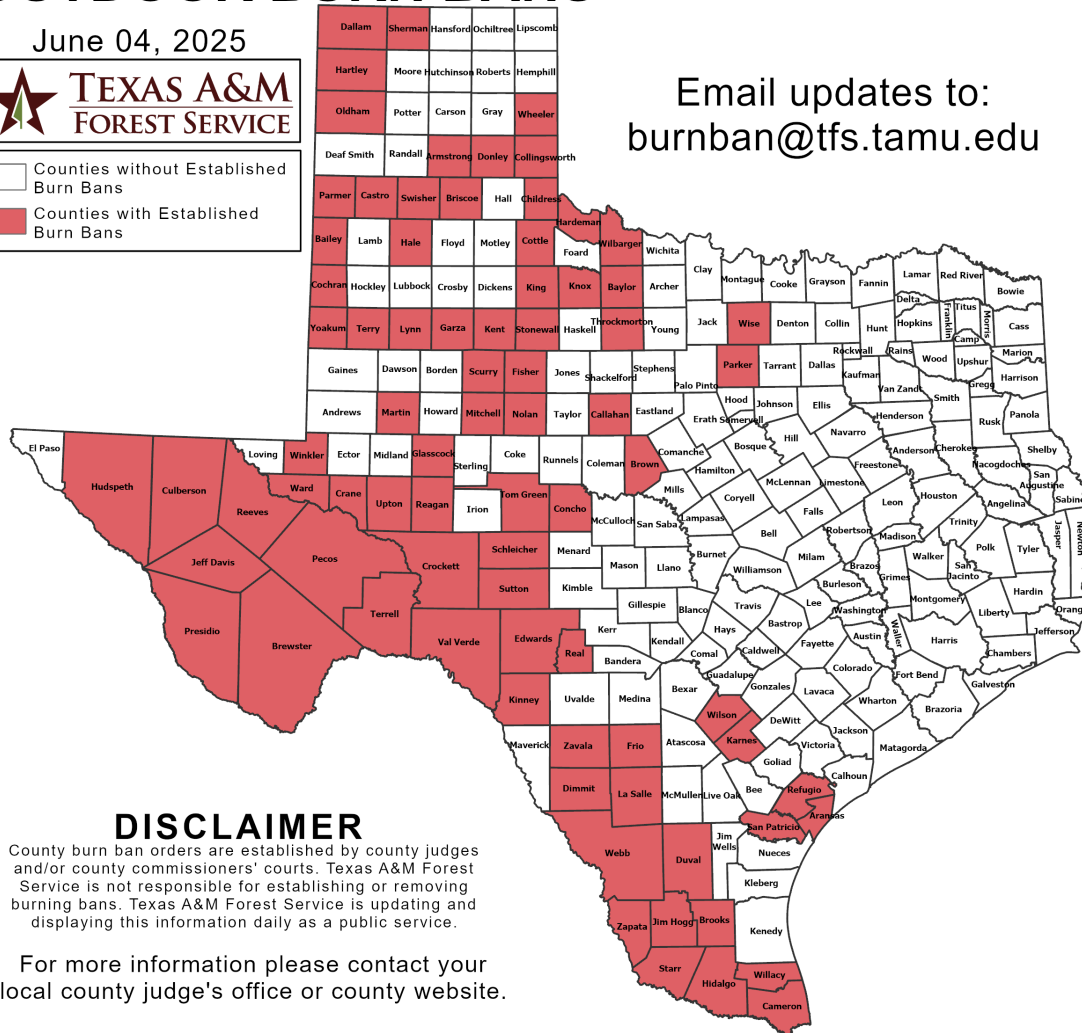


Counties without Established Burn Bans
Counties with Established Burn Bans

Email updates to:
burnban@tfs.tamu.edu

Counties with Burn Bans: 79

Aransas	Glasscock	San Patricio
Armstrong	Hale	Schleicher
Bailey	Hardeman	Scurry
Baylor	Hartley	Sherman
Brewster	Hidalgo	Starr
Briscoe	Hudspeth	Stonewall
Brooks	Jeff Davis	Sutton
Brown	Jim Hogg	Swisher
Callahan	Karnes	Terrell
Cameron	Kent	Terry
Castro	King	Throckmorton
Childress	Kinney	Tom Green
Cochran	Knox	Upton
Collingsworth	La Salle	Val Verde
Concho	Lynn	Ward
Cottle	Martin	Webb
Crane	Mitchell	Wheeler
Crockett	Nolan	Wilbarger
Culberson	Oldham	Willacy
Dallam	Parker	Wilson
Dimmit	Parmer	Winkler
Donley	Pecos	Wise
Duval	Presidio	Yoakum
Edwards	Reagan	Zapata
Fisher	Real	Zavala
Frio	Reeves	
Garza	Refugio	



DISCLAIMER

County burn ban orders are established by county judges and/or county commissioners' courts. Texas A&M Forest Service is not responsible for establishing or removing burning bans. Texas A&M Forest Service is updating and displaying this information daily as a public service.

For more information please contact your local county judge's office or county website.

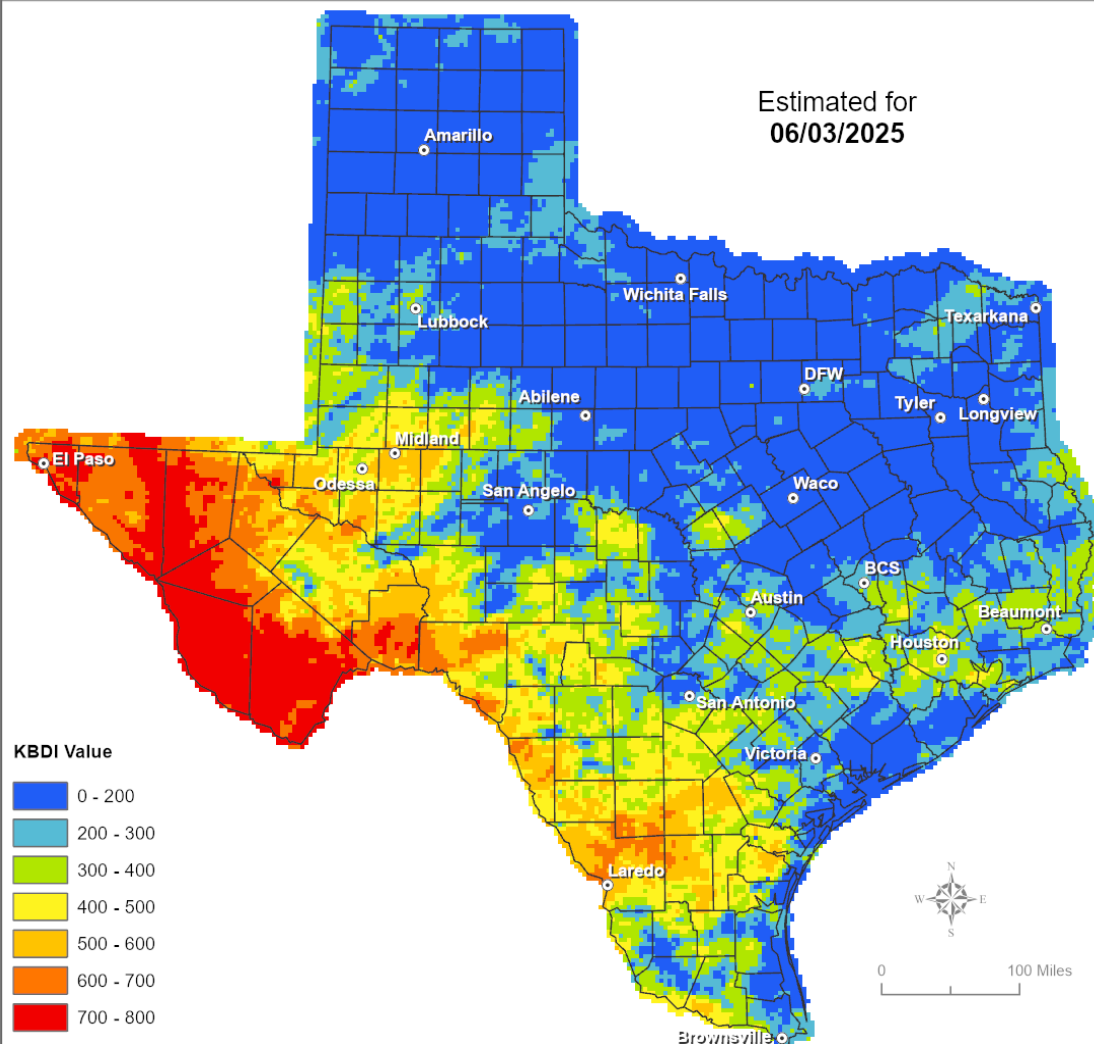
RED FLAG WARNINGS: www.weather.gov
Additional map formats available at <https://tfsweb.tamu.edu/Burnbans/>

Keetch-Byram Drought Index

Keetch-Byram Drought Index

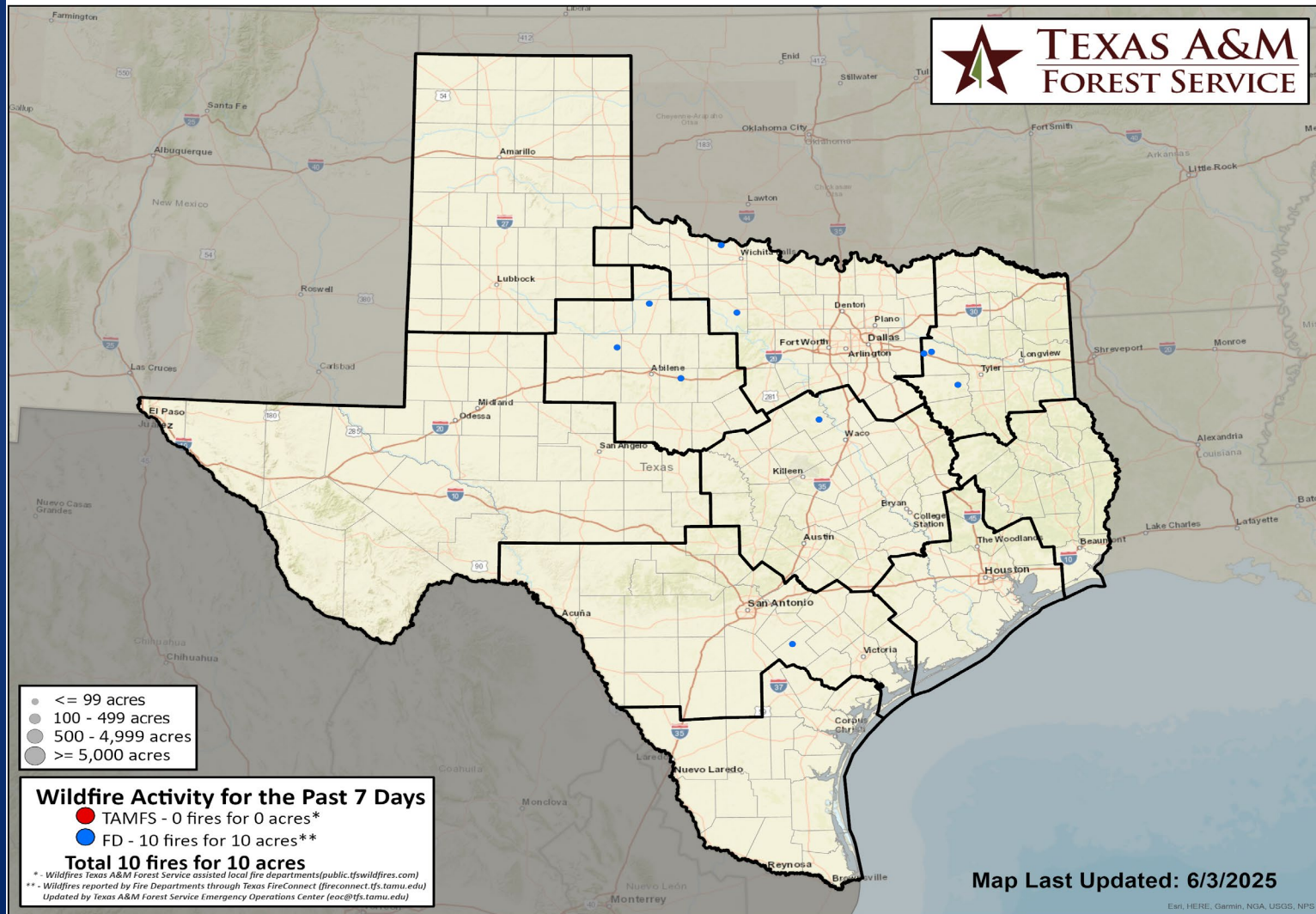
(4 km x 4 km resolution)

Estimated for
06/03/2025



Fire Activity (*Last 24 Hours)

Report of 340 (No Change) fires and 85,009 (No Change) acres have been burned this year. There are 79 (No Change) counties with burn bans. The Keetch–Byram Drought Index list contains 36 (+2) counties with an average over 400.



Training

Dates		TITLE	COURSE	LOCATION
06/02/25	06/04/25	Intermediate Incident Command System for Expanding Incidents	G-300	Houston
06/03/25	06/04/25	Crowd Management for Sport and Special Events	MGT-475	Fort Worth
06/05/25	06/06/25	Advanced Incident Command System for Complex Incidents	G-400	Houston