

Texas Division of Emergency Management Texas State Operations Center

Situation Awareness Brief



Thursday, June 5th, 2025
As of 0900 CDT

Tropical Weather Awareness



Seven-Day Graphical Tropical Weather Outlook

National Hurricane Center Miami, Florida



www.hurricanes.gov

No Disturbances

Tropical cyclone activity is not expected during the next 7 days.

07:20 AM EDT
Thu Jun 05 2025

100W 90W 80W 70W 60W 50W 40W 30W 20W

Current Disturbances and Seven-Day Cyclone Formation Chance: < 40% 40-60% > 60%

Tropical or Sub-Tropical Cyclone: Depression Storm Hurricane

Post-Tropical Cyclone or Remnants

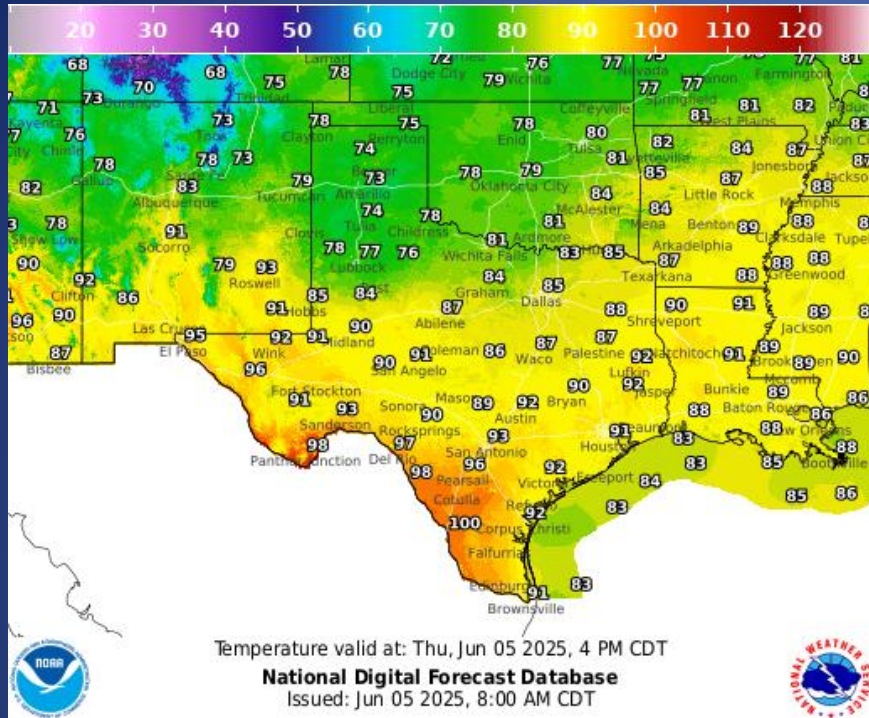
Incidents Reported to the State Operations Center (last 24 hours)

DATE	SUBJECT	LOCATION
06/04/25	Initial Report of a Road Closure (SH-123)	Guadalupe County
06/04/25	Final Report of a Road Closure (SH-123)	Guadalupe County
06/05/25	Initial Report of a Road Closure (US-59)	Jackson County
06/05/25	Final Report of a Road Closure (US-59)	Jackson County

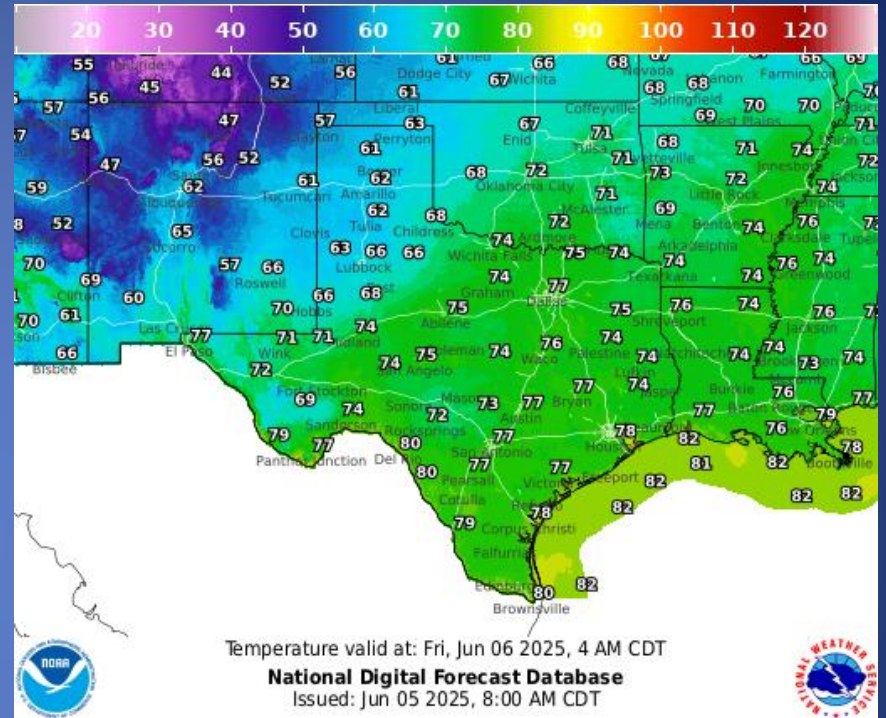
Informational Products Distributed by the State Operations Center

DATE	SUBJECT
06/04/25	NWS Amarillo: Severe Weather Briefing for Wednesday, June 4th, 2025
06/04/25	NWS West Gulf RFC: Thunderstorms Expected Through The Period...Will Watch For Minor River Flooding
06/04/25	NWS El Paso, TX/Santa Teresa, NM: NWS Drought Information Statement
06/05/25	Daily NWS Threat Brief for FEMA Region 6
06/05/25	NWS El Paso, TX/Santa Teresa, NM: Weather Hazards Outlook : June 5, 2025

Weather Forecast

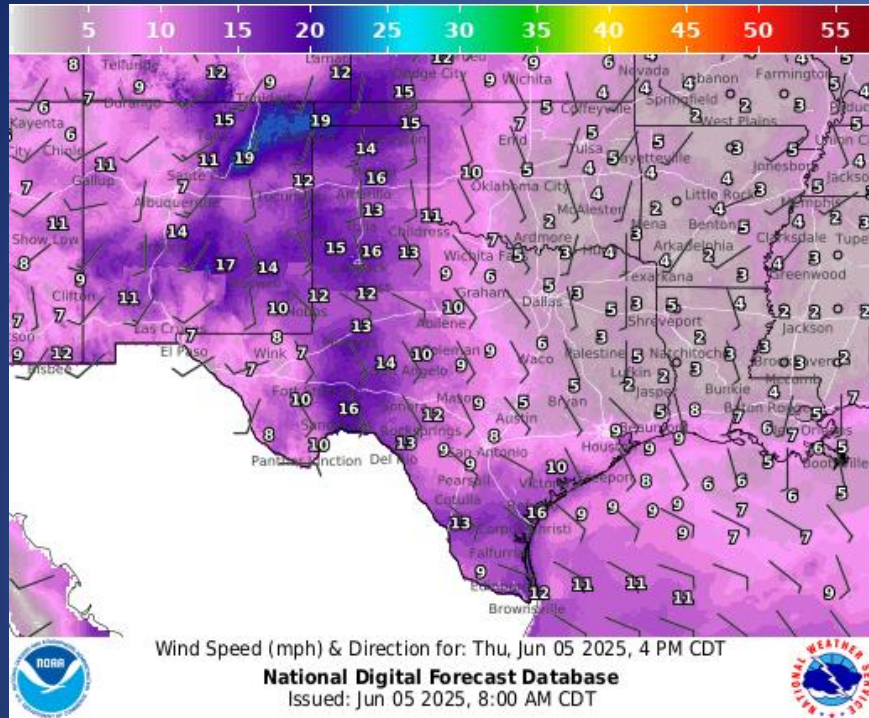


Highs

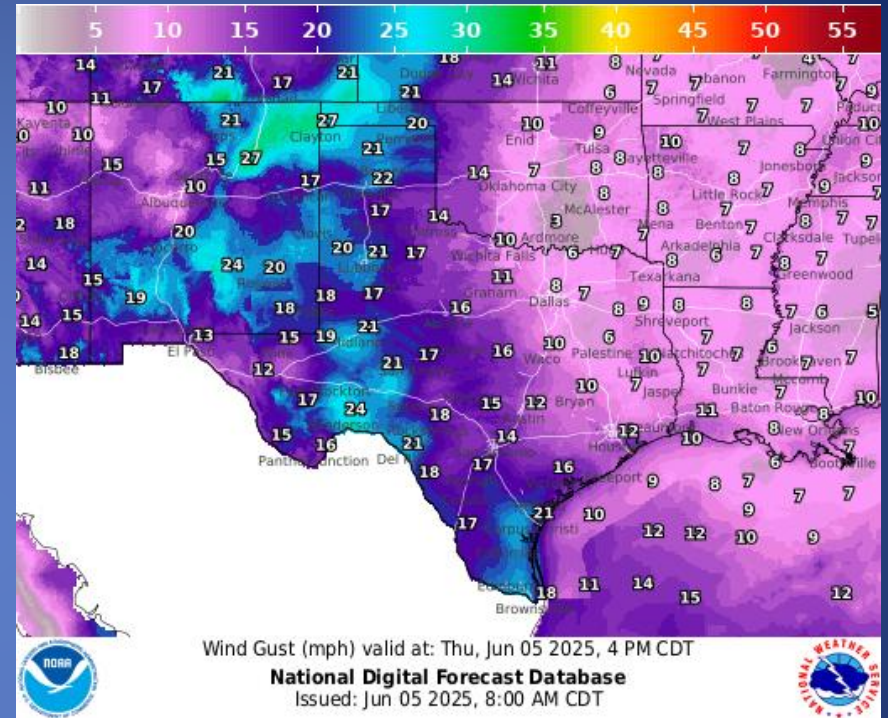


Lows

Weather Forecast

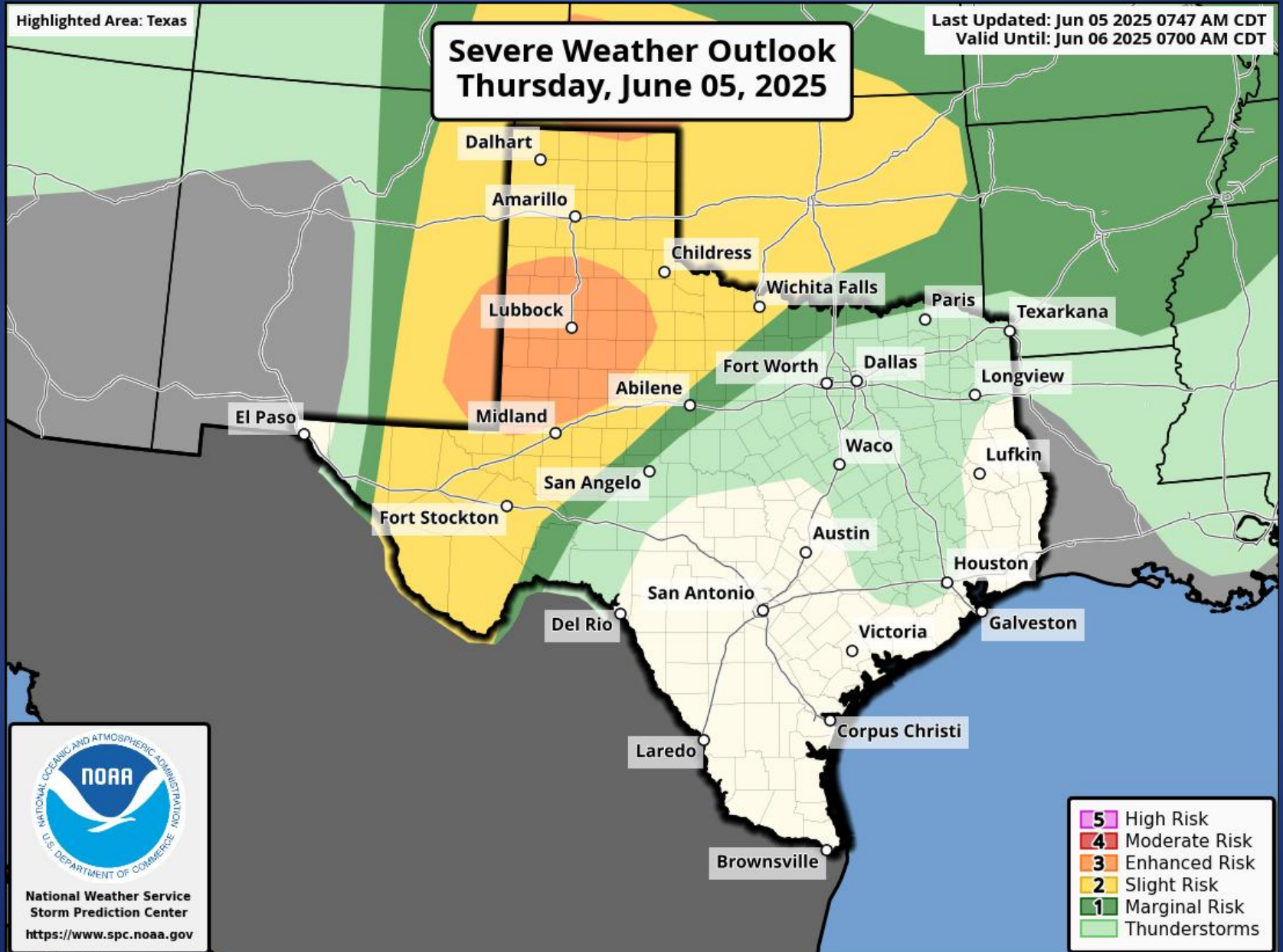


Wind Speeds



Gusts

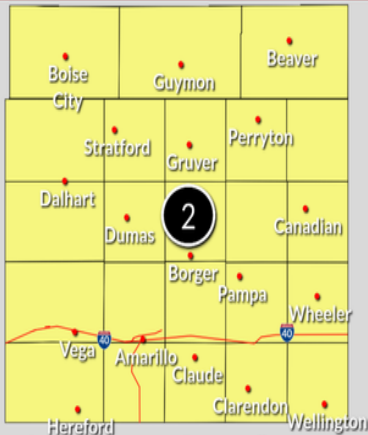
Hazardous Weather



Hazardous Weather

Severe Storm Potential Today

Updated:
Thu Jun 05, 2025 5:07 AM



Potential Hazards

Quarters (2.50") 60 mph Low Chance

Timing

5 PM Thursday - 1 AM Friday

What You Should Do

Keep up to date with changes to the forecast



National Weather Service | Amarillo

Follow Us: @NWSAmarillo

There is a low chance for severe weather across the panhandles this afternoon through to the overnight hours. This is and all hazard day with large hail, damaging winds, flooding, and tornadoes.

Thursday Night/Friday Morning Severe Weather

June 5, 2025
1:23 AM



Timing: 6 PM Thursday - Noon Friday

Hazards

Tornado Potential
Very Low Low Medium High

Maximum Hail Size
Penny Quarter Golf Ball Baseball Softball

Maximum Wind Speed
<50 mph 60 mph 70 mph 80+ mph

What to Do → Have multiple ways to receive warnings.
→ Have a severe weather safety plan ready.



National Weather Service | Norman, Oklahoma

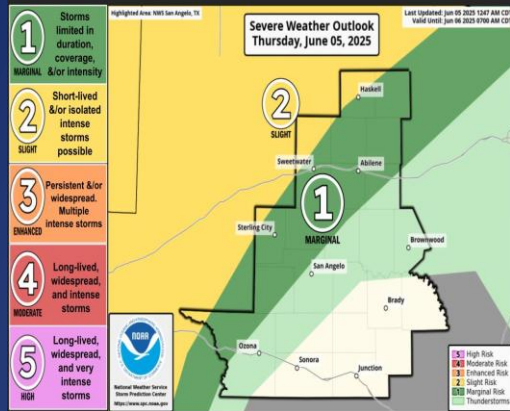


Severe storms are possible Thursday during the late evening through the overnight hours into Friday morning with large hail, damaging winds, and a few tornadoes as the primary hazards.

Hazardous Weather

Today's Severe Thunderstorm Outlook

Highest Local Risk: **Slight** (Risk Level 2 out of 5)



i Scattered thunderstorms will develop to our west by mid afternoon. These storms may move east into the Big Country and northwest Concho Valley during the evening hours. A few could be strong to severe. The main concerns will be large hail and damaging winds.

🕒 Thursday evening (mainly 5 PM to Midnight).

Potential Hazards:



Large Hail (1+")



Damaging Wind Gusts (60+ MPH)



Dangerous Lightning

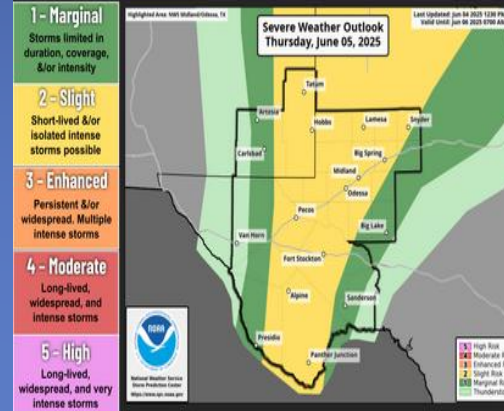
NWS National Weather Service • San Angelo
weather.gov/SJT
Updated: Thu Jun 05, 2025 6:13 AM

Isolated strong to severe thunderstorms are possible Thursday evening mainly across the Big Country and northwest Concho Valley.

Severe Thunderstorm Risk Thursday

Stay Weather Aware
Latest info at weather.gov/Midland

Highest Local Risk: Slight (Level 2 of 5)



i Severe thunderstorms will be possible on Thursday.
The best potential will be along and east of an Artesia to Presidio line.

🕒 Thursday afternoon and evening

Potential Hazards:



A TORNADO IS POSSIBLE



VERY LARGE HAIL



DAMAGING WIND GUSTS



FREQUENT LIGHTNING

NWS National Weather Service • Midland/Odessa
Updated: Wed Jun 04, 2025 2:26 PM

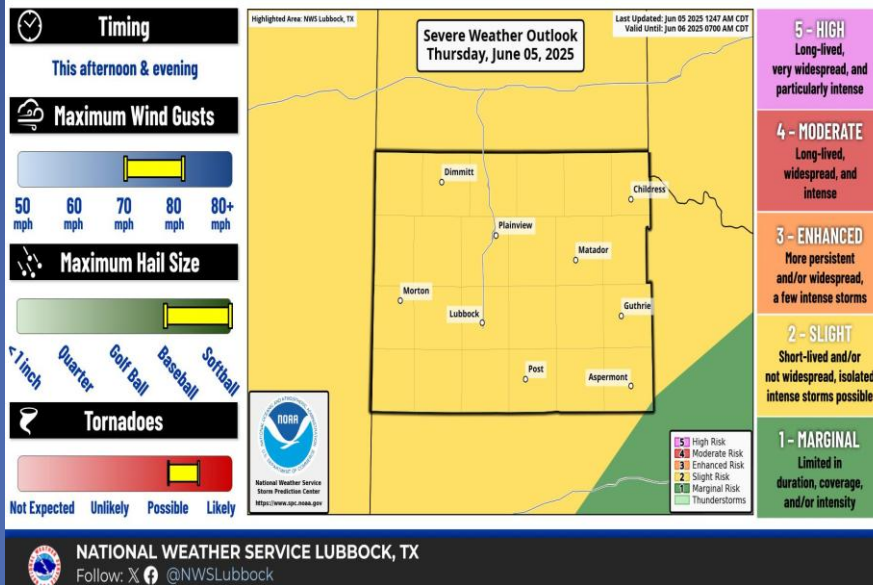
There will be an increased potential of severe thunderstorms across much of the area Thursday afternoon and evening. There is a Slight (Level 2 of 5) risk of severe storms mainly east of an Artesia to Presidio line. The main concern will be very large hail (potentially greater than 2" in diameter) and damaging winds in excess of 70 mph, though a tornado will also be possible. Locally heavy rainfall could result in a localized flash flood threat with some of the storms.

Hazardous Weather

Severe Weather Outlook: June 5, 2025

weather.gov/Lubbock

Updated: Thu Jun 05, 2025 3:50 AM



Severe thunderstorms are forecast to develop across portions of the Caprock and Rolling Plains this afternoon and evening. Storms will be capable of producing extremely large hail in excess of baseball size, damaging wind gusts up to 80 mph, and tornadoes. Torrential rainfall will also accompany storms, resulting in the potential for localized flash flooding.

Weather Advisory/Statement/Watch/Warning Issued

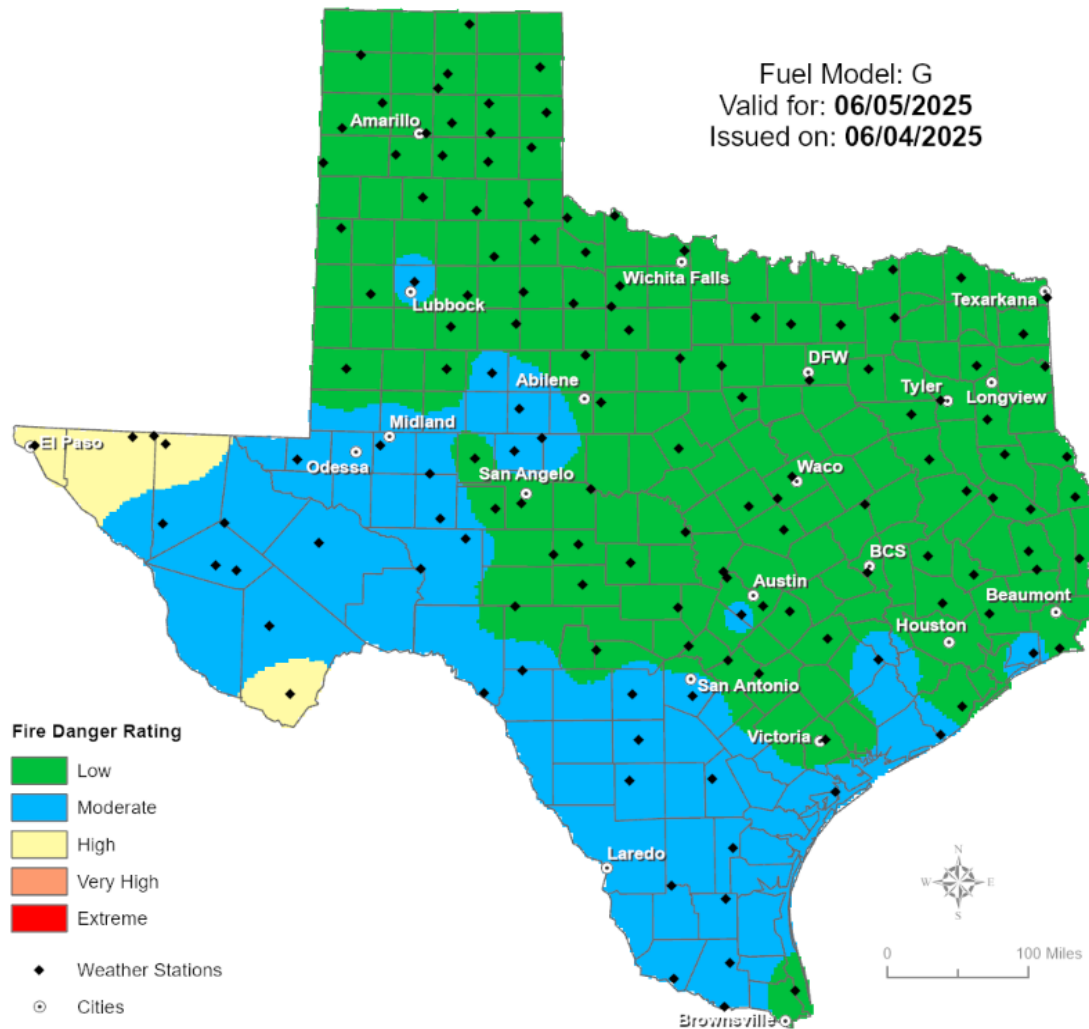
DATE	WARNING TYPE	LOCATION
06/04/25	Flood Warning	Anderson, Bowie, Cherokee, Dallas, Deaf Smith, Frankin, Henderson, Hunt, Leon, Kaufman, Navarro, Polk, Randall, Robertson, Rockwall, San Jacinto, Red River, San Saba, Smith, Titus, Trinity, Walker, and Wood Counties
06/04/25	Flood Advisory	Armstrong, Bastrop, Brazos, Caldwell, Carson, Cherokee, Deaf Smith, Edwards, Fayette, Fort Bend, Guadalupe, Gregg, Harris, Hays, Lee, Nacogdoches, Oldham, Panola, Polk, Potter, Randall, Rusk, San Jacinto, Shelby, Smith, Trinity, Val Verde, Walker, Waller, and Washington Counties
06/04/25	Special Weather Statement	Bastrop, Brewster, Caldwell, Comal, Edwards, Fayette, Gregg, Guadalupe, Hays, Nacogdoches, Presidio, Randall, Rusk, Smith, Upshur, and Val Verde Counties
06/04/25	Flash Flood Warning	Bastrop, Caldwell, and Harris County
06/04/25	Severe Thunderstorm Warning	Armstrong, Brewster, Carson, Castro, Deaf Smith, Jeff Davis, Oldham, Pecos, Potter, Presidio, Randall, and Swisher Counties

Weather Advisory/Statement/Watch/Warning Issued

DATE	WARNING TYPE	LOCATION
06/04/25	Severe Thunderstorm Watch	Armstrong, Briscoe, Castro, Deaf Smith, Oldham, Parmer, Potter, Randall, and Swisher Counties
06/04/25	Airport Weather Warning	Potter, Randall, and Travis Counties
06/05/25	Severe Thunderstorm Warning	Brisco, Hall, and Swisher Counties
06/05/25	Special Weather Statement	Archer, Baylor, Childress, Clay, Crosby, Dickens, Foard, Hall, Hardeman, Haskell, King, Knox, Shackelford, Throckmorton, Wilbarger, and Wichita Counties
06/05/25	Airport Weather Warning	Potter and Randall Counties
06/05/25	Flood Warning	Henderson, Kaufman, Leon, Navarro, Robertson, and San Saba Counties

Fire Danger Forecast



Forecast Fire Danger



OUTDOOR BURN BANS

June 05, 2025

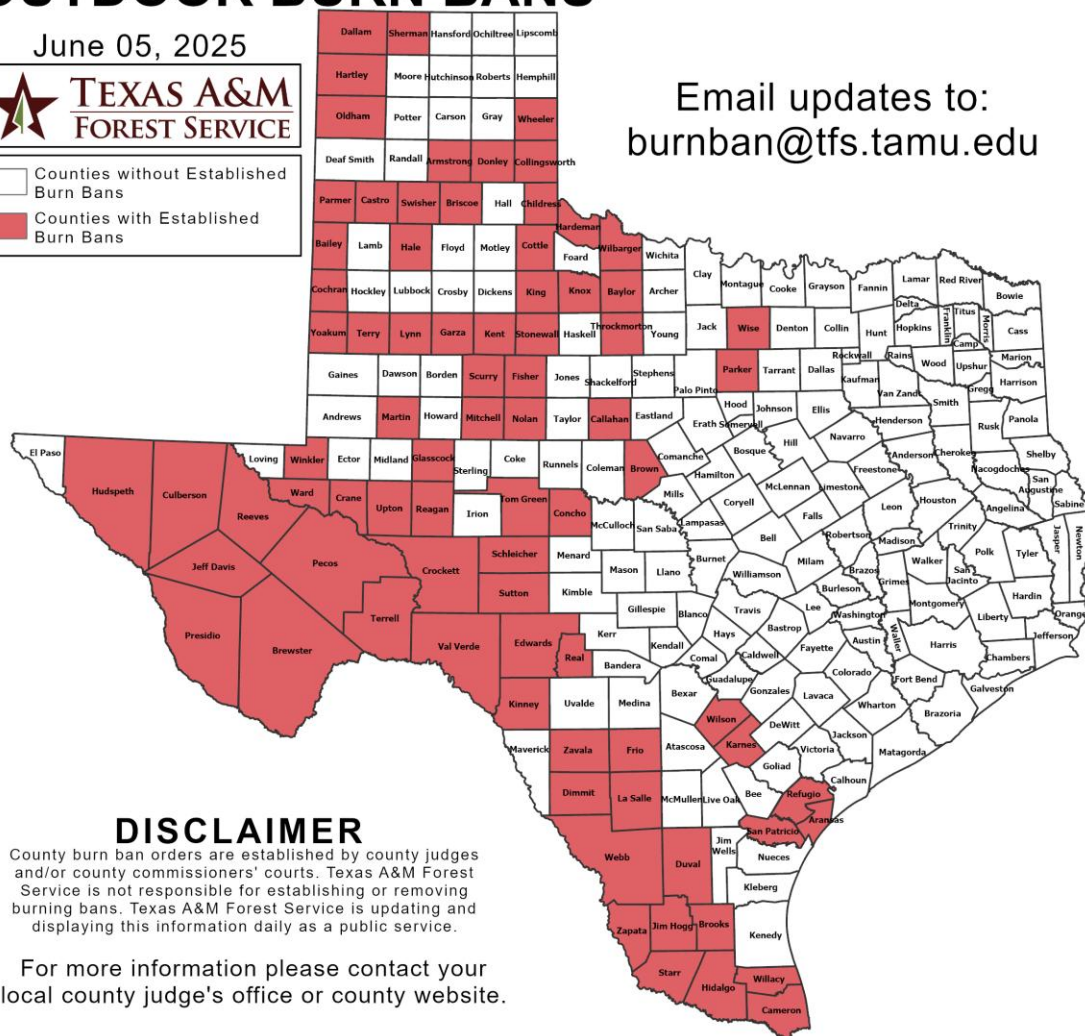


 Counties without Established Burn Bans
 Counties with Established Burn Bans

Email updates to:
burnban@tfs.tamu.edu

Counties with Burn Bans: 79

Aransas	Glasscock	San Patricio
Armstrong	Hale	Schleicher
Bailey	Hardeman	Scurry
Baylor	Hartley	Sherman
Brewster	Hidalgo	Starr
Briscoe	Hudspeth	Stonewall
Brooks	Jeff Davis	Sutton
Brown	Jim Hogg	Swisher
Callahan	Karnes	Terrell
Cameron	Kent	Terry
Castro	King	Throckmorton
Childress	Kinney	Tom Green
Cochran	Knox	Upton
Collingsworth	La Salle	Val Verde
Concho	Lynn	Ward
Cottle	Martin	Webb
Crane	Mitchell	Wheeler
Crockett	Nolan	Wibarger
Culberson	Oldham	Willacy
Dallam	Parker	Wilson
Dimmit	Parmer	Winkler
Donley	Pecos	Wise
Duval	Presidio	Yoakum
Edwards	Reagan	Zapata
Fisher	Real	Zavala
Frio	Reeves	
Garza	Refugio	



DISCLAIMER

County burn bans are established by county judges and/or county commissioners' courts. Texas A&M Forest Service is not responsible for establishing or removing burning bans. Texas A&M Forest Service is updating and displaying this information daily as a public service.

For more information please contact your local county judge's office or county website.

RED FLAG WARNINGS: www.weather.gov

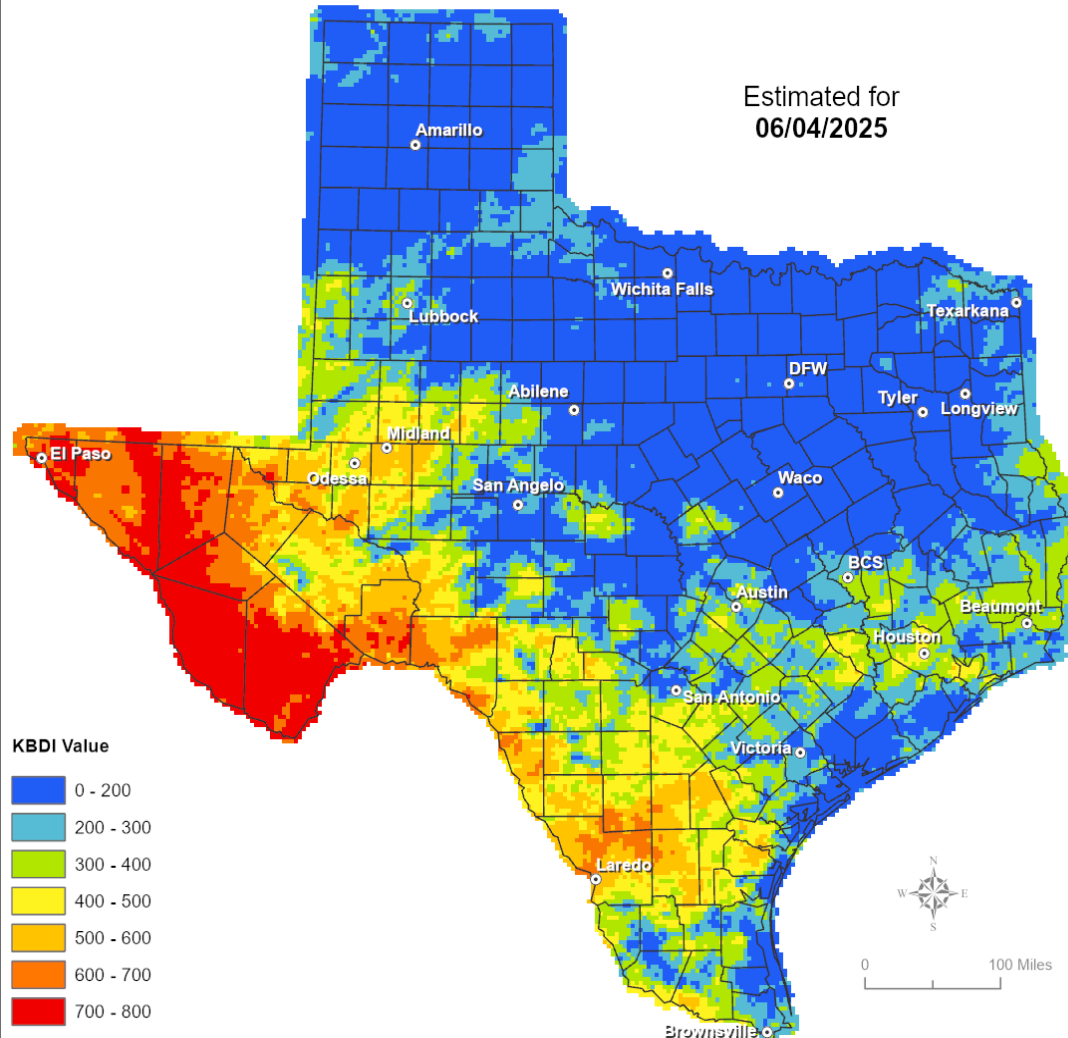
Additional map formats available at <https://tfsweb.tamu.edu/Burnbans/>

Keetch-Byram Drought Index

Keetch-Byram Drought Index

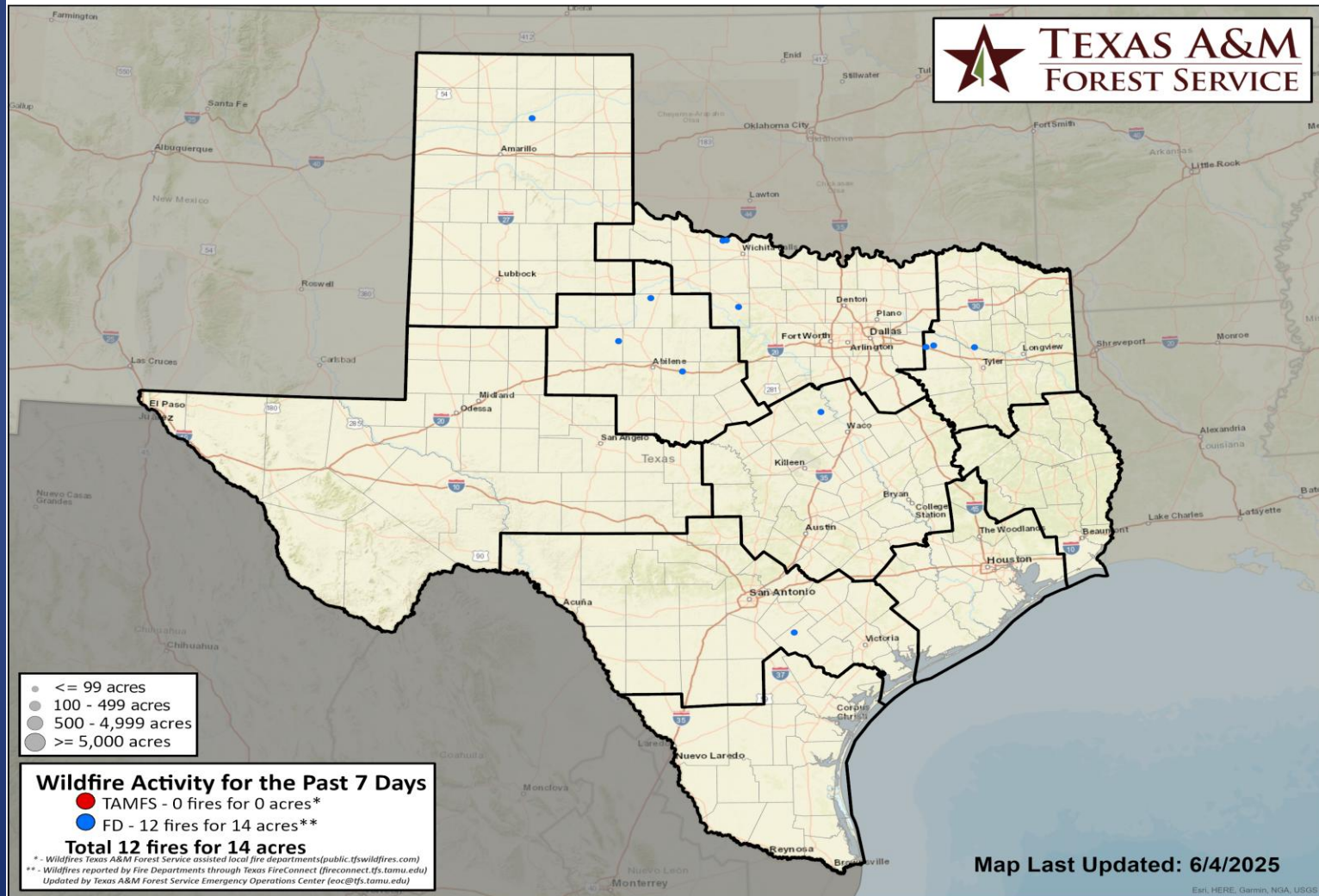
(4 km x 4 km resolution)

Estimated for
06/04/2025



Fire Activity (*Last 24 Hours)

Report of 340 (No Change) fires and 85,009 (No Change) acres have been burned this year. There are 79 (No Change) counties with burn bans. The Keetch–Byram Drought Index list contains 36 (No Change) counties with an average over 400.



Training

Dates		TITLE	COURSE	LOCATION
06/05/25	06/06/25	Advanced Incident Command System for Complex Incidents	G-400	Houston