

# Texas Division of Emergency Management Texas State Operations Center

## Situation Awareness Brief



Friday, June 6<sup>th</sup>, 2025  
As of 0900 CDT

# Tropical Weather Awareness



## Seven-Day Graphical Tropical Weather Outlook

National Hurricane Center Miami, Florida



[www.hurricanes.gov](http://www.hurricanes.gov)

No Disturbances

Tropical cyclone activity is not expected during the next 7 days.

07:12 AM EDT  
Fri Jun 06 2025

100W 90W 80W 70W 60W 50W 40W 30W 20W

Current Disturbances and Seven-Day Cyclone Formation Chance: ✖ < 40% ✖ 40-60% ✖ > 60%

Tropical or Sub-Tropical Cyclone: ○ Depression 🌀 Storm 🌀 Hurricane

⊗ Post-Tropical Cyclone or Remnants

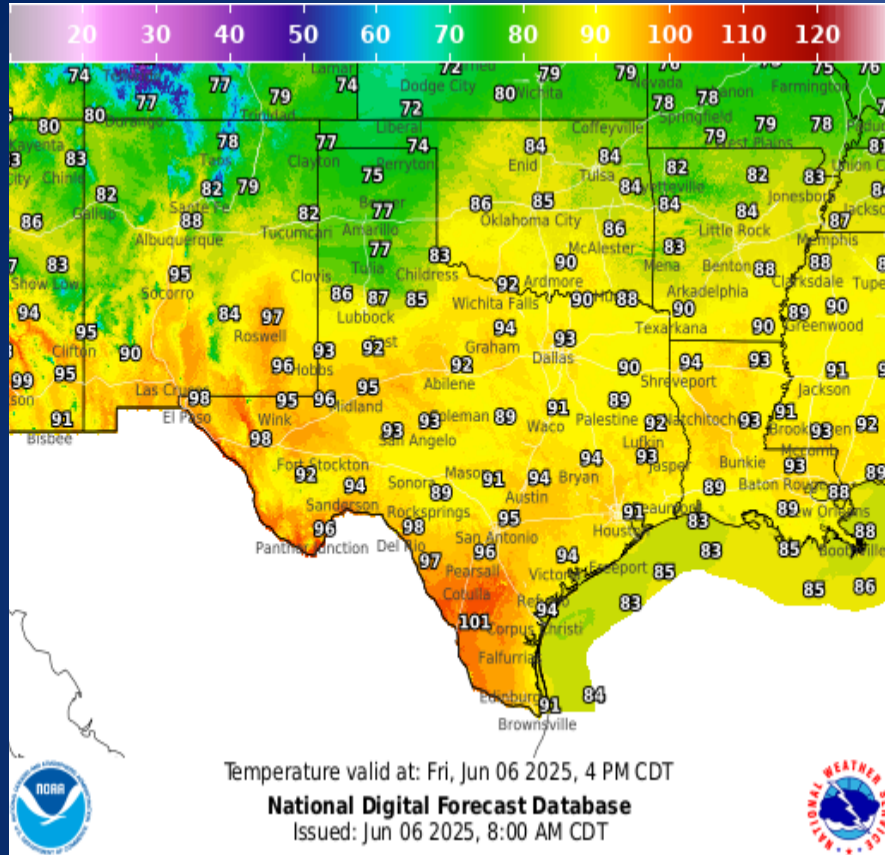
# Incidents Reported to the State Operations Center (last 24 hours)

DATE	SUBJECT	LOCATION
06/05/25	Initial Report of a Boil Water Notice	Williamson County
06/05/25	Initial Report of a Road Closure (SH-71) with HazMat Spill	Burnet County
06/05/25	Update Report of a Boil Water Notice	Williamson County
06/05/25	Initial Report of a Road Closure (IH-35)	Williamson County
06/05/25	Initial Report of the South Airport Fire	Jim Wells County
06/05/25	Initial Report of Flash Flooding	Pecos County
06/05/25	Update Report of a Road Closure (IH-35)	Williamson County

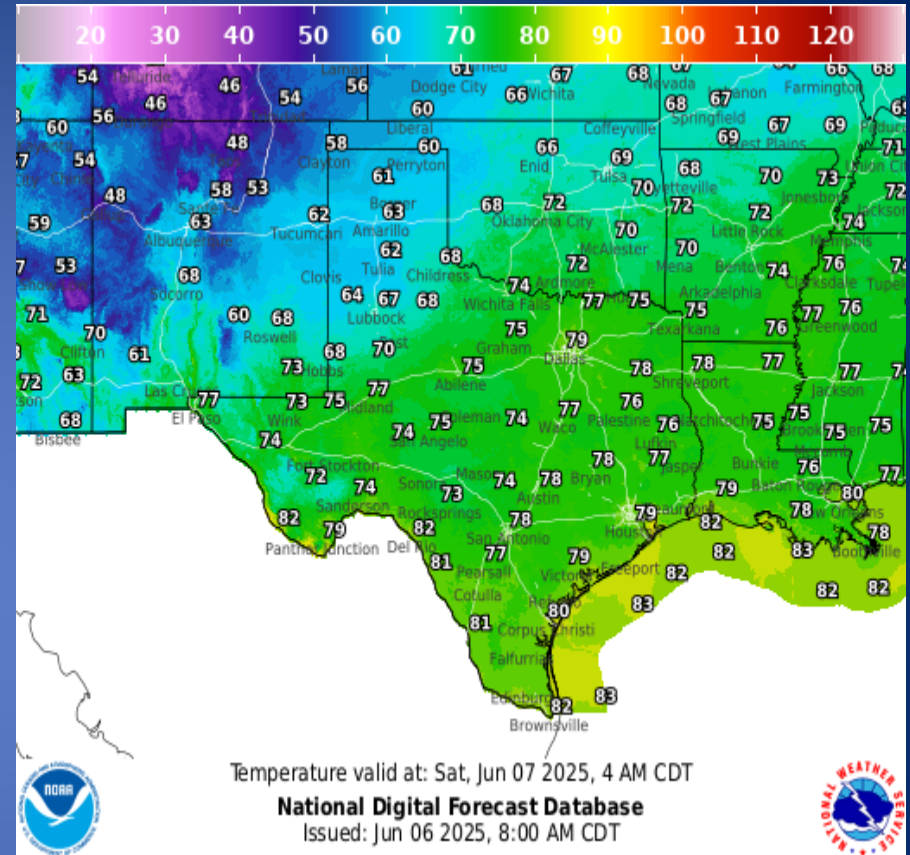
## Informational Products Distributed by the State Operations Center

DATE	SUBJECT
06/05/25	Texas Special Events List
06/06/25	Daily NWS Threat Brief for FEMA Region 6

# Weather Forecast

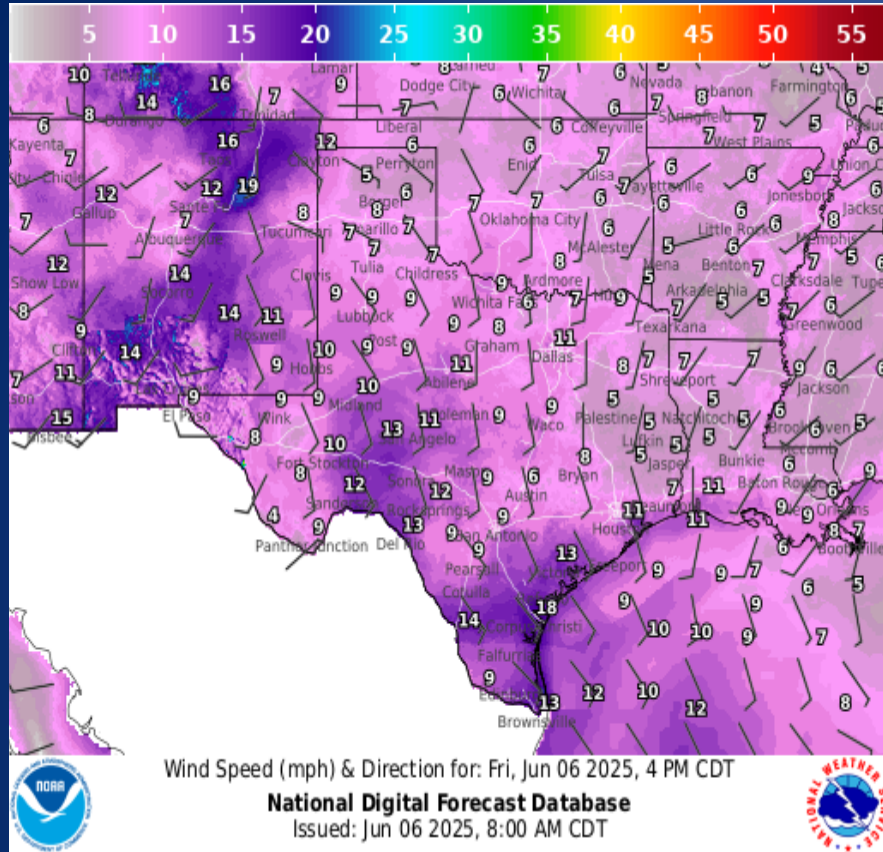


## Highs

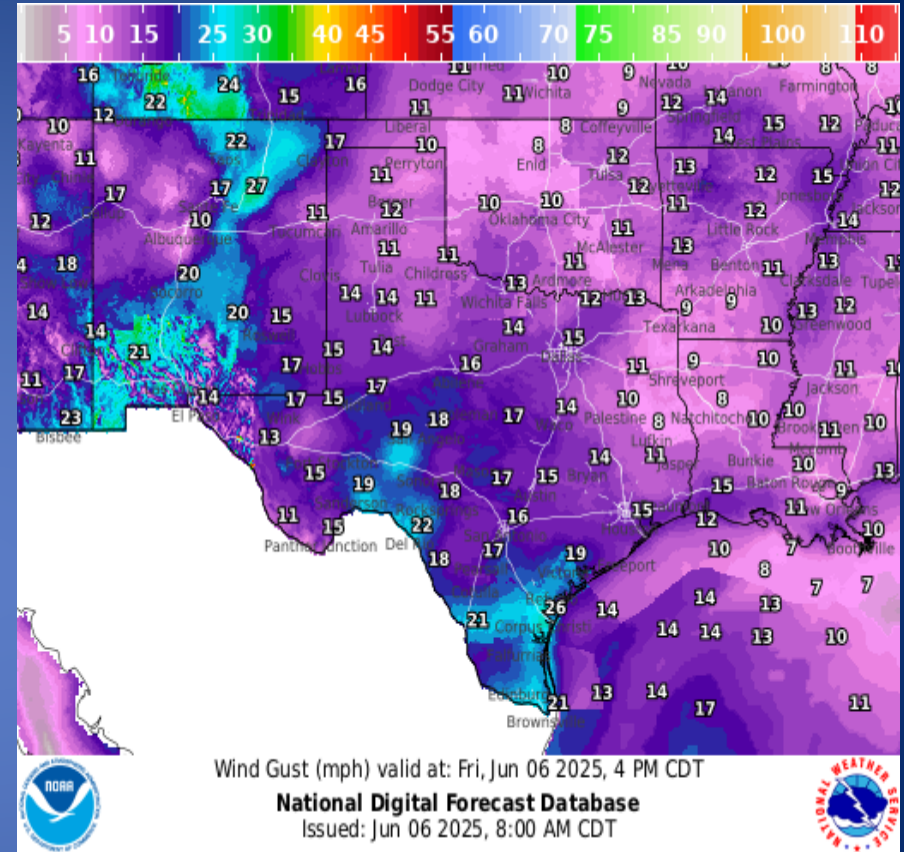


## Lows

# Weather Forecast

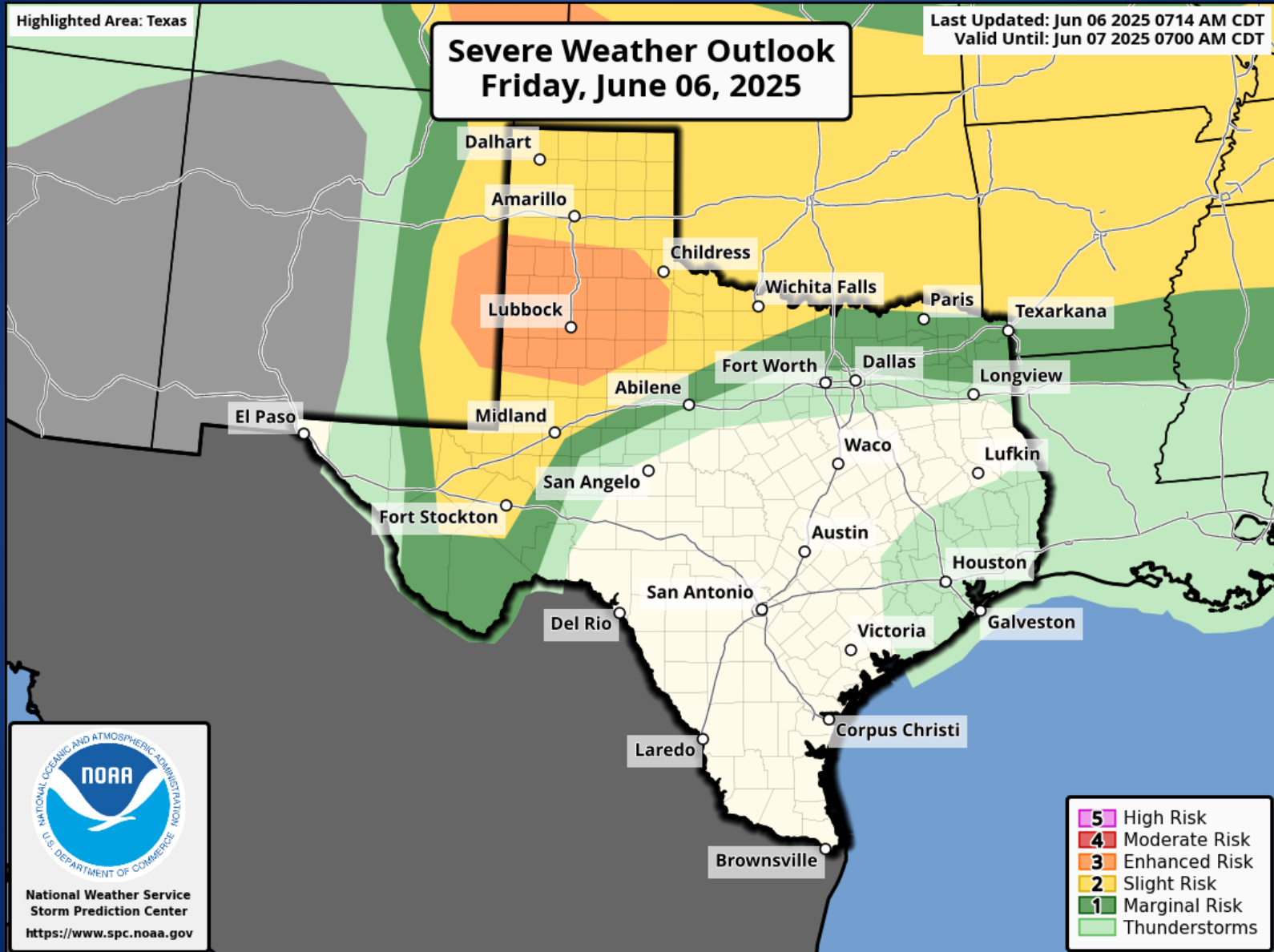


## Wind Speeds



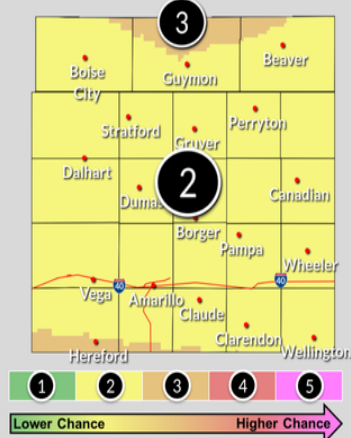
## Gusts

# Hazardous Weather



# Hazardous Weather

## Severe Storm Potential Late Today into Tonight



### Potential Hazards



### What You Should Do



National Weather Service Amarillo

Follow Us: @NWSAmarillo

Updated: Fri Jun 06, 2025 12:28 AM

The severe storm potential will continue tonight across the Texas and Oklahoma Panhandles. Severe storms that form or move into the area could be capable of producing all hazards including: large hail, damaging winds, and a few tornadoes. Storm activity will be limited during the daylight hours, but will be on the increase again tonight.

## Increasing Severe Storm Potential this Weekend

weather.gov/FWD

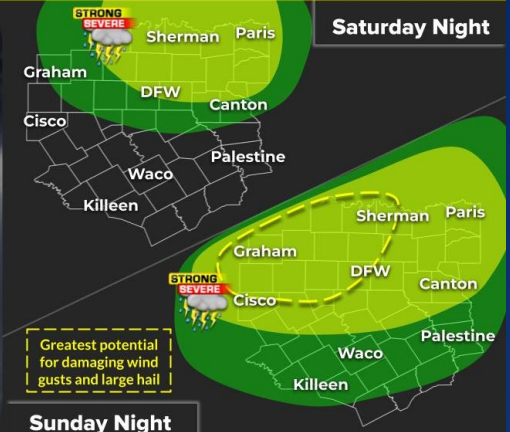
Issued Fri Jun 06, 2025 4:38 AM

Overnight storm complexes will push farther south into North and Central TX starting Saturday night. Some storms may be **strong to severe**.

### Hazards:



Stay weather aware, especially if you have outdoor plans this weekend.



NATIONAL WEATHER SERVICE FORT WORTH TX

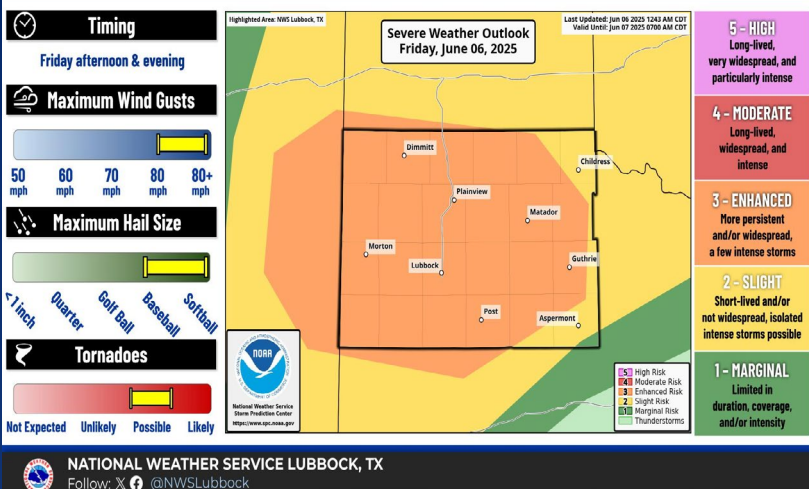
Follow: @NWSFortWorth

Overnight storm complexes will push farther south into North and Central Texas starting Saturday night. Some storms may be strong to severe with primarily a damaging wind and hail threat. Remember to stay weather aware, especially if you have outdoor plans this weekend.

# Hazardous Weather

## Severe Weather Outlook: June 6, 2025

weather.gov/Lubbock  
Updated: Fri Jun 06, 2025 3:53 AM

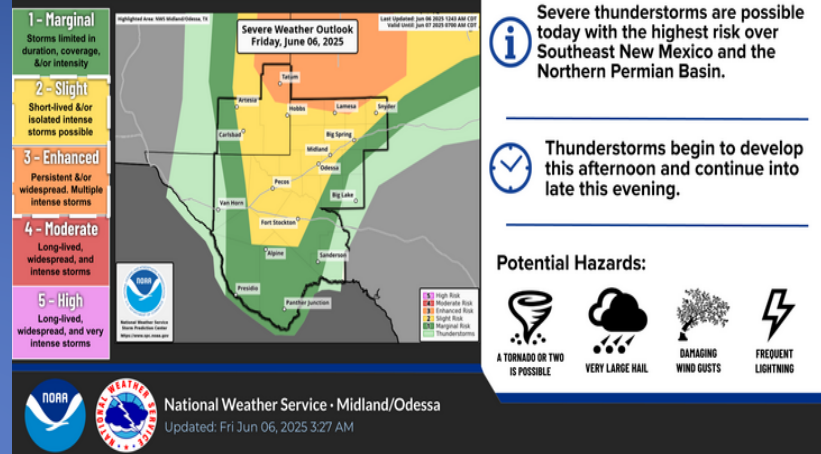


Severe thunderstorms are possible today across the Caprock and portions of the Rolling Plains. Hazards expected with any severe storms are severe winds gusts up to 90 mph, very large hail up to softball size, localized flooding, and tornadoes.

## Severe Thunderstorm Risk Today

Stay Weather Aware  
Latest info at weather.gov/Midland

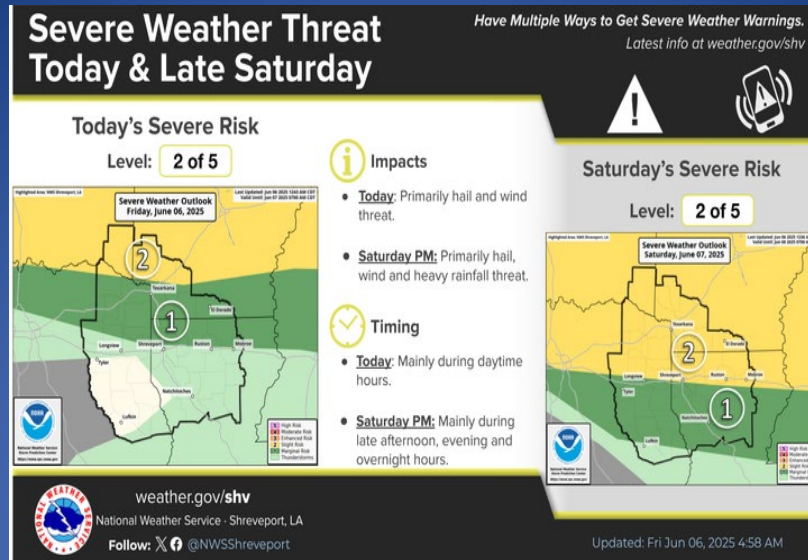
Highest Local Risk: Enhanced (Level 3 of 5)



An Enhanced Risk (Level 3 of 5) for severe weather is expected today. The highest risk is focused over Southeast New Mexico and the Northern Permian Basin. The main threats are very large hail and damaging winds. A tornado or two is also possible. Stay weather aware!



# Hazardous Weather



There is a risk for strong to severe thunderstorms beginning during the daytime hours today and another threat late Saturday into Saturday night. Hail and damaging winds will be possible during this timeframe along with a heavy rainfall threat for Saturday night.

# Weather Advisory/Statement/Watch/Warning Issued

DATE	WARNING TYPE	LOCATION
06/05/25	Special Weather Statement	Brewster, Carson, Collingsworth, Concho, Dallam, Deaf Smith, Donley, Hemphill, Hutchinson, Irion, Jack, Jeff Davis, Moore, Palo Pinto, Pecos, Potter, Presidio, Randall, Reeves, Roberts, Runnels, Schleicher, Stephens, Terrell, Tom Green, Val Verde, and Young Counties
06/05/25	Flood Advisory	Hutchinson, Lubbock, and Roberts Counties
06/05/25	Severe Thunderstorm Warning	Bailey, Brewster, Castro, Cochran, Cottle, Crosby, Deaf Smith, Dickens, Garza, Hale, Hemphill, Hockley, Hutchinson, Kent, King, Lamb, Loving, Lubbock, Lynn, Parmer, Pecos, Presidio, Randall, Reeves, Roberts, Swisher, Terrell, Terry, Ward, Winkler, and Yoakum Counties
06/05/25	Flash Flood Warning	Bailey, Brewster, Castro, Cochran, Crosby, Garza, Hockley, Jeff Davis, Lamb, Lubbock, Lynn, Parmer, Pecos, and Roberts Counties
06/05/25	Airport Weather Warning	Potter and Randall Counties

# Weather Advisory/Statement/Watch/Warning Issued

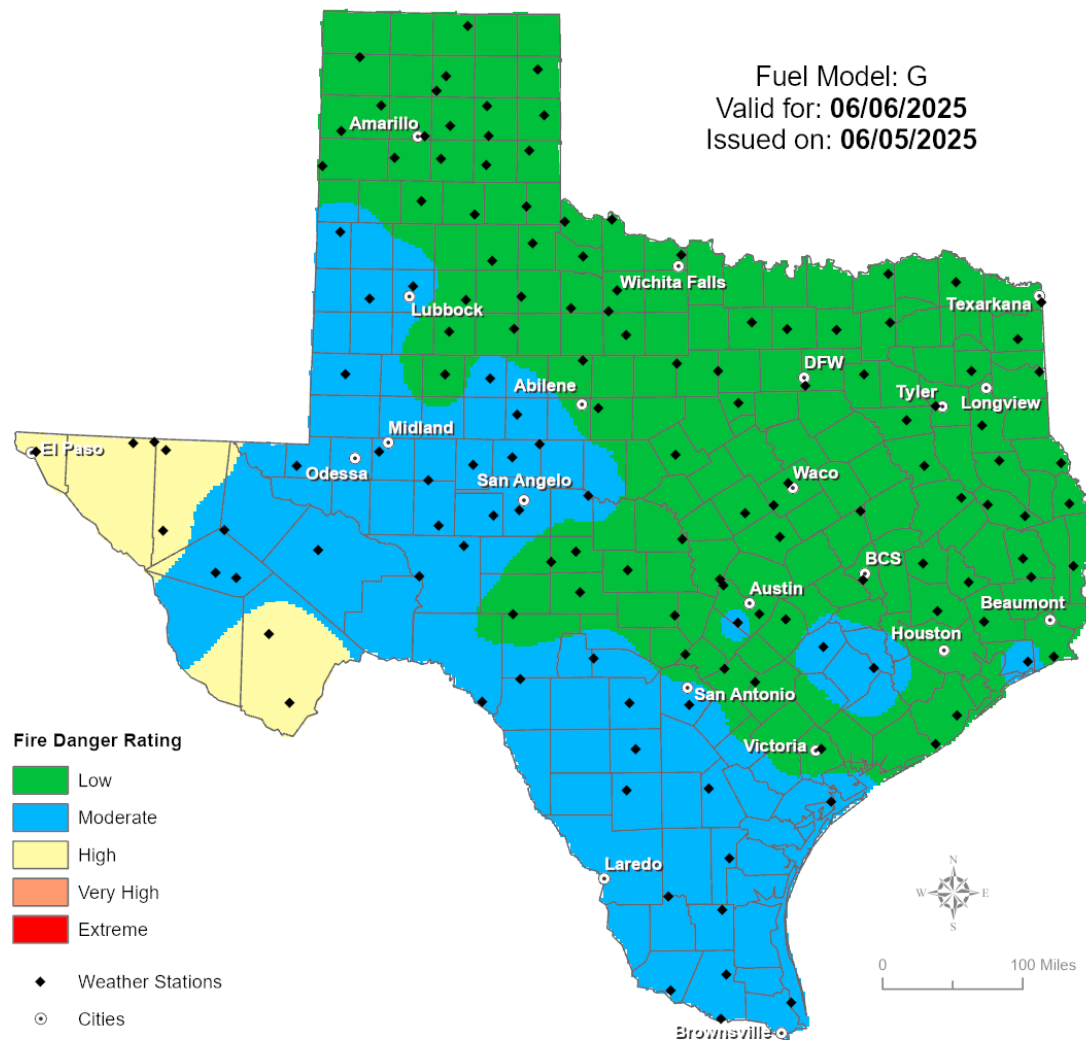
DATE	WARNING TYPE	LOCATION
06/05/25	Flood Watch	Hemphill, Lipscomb, Ochiltree, and Roberts Counties
06/05/25	Tornado Watch	Andrews, Bailey, Borden, Briscoe, Castro, Childress, Cochran, Cottle, Crosby, Dawson, Dickens, Floyd, Gaines, Garza, Hale, Hall, Hockley, Howard, Kent, King, Lamb, Lubbock, Lynn, Martin, Mitchell, Motley, Parmer, Scurry, Stonewall, Swisher, Terry, and Yoakum Counties
06/05/25	Tornado Warning	Bailey, Cochran, Hockley, Lamb, and Lubbock Counties
06/05/25	Flood Warning	Bowie, Franklin, Henderson, Hockley, Liberty, Morris, Navarro, Polk, Red River, San Jacinto, Smith, Titus, Trinity, Walker, and Wood Counties
06/05/25	Severe Thunderstorm Watch	Baylor, Brewster, Collingsworth, Crane, Culberson, Ector, Foard, Glasscock, Hansford, Hardeman, Hemphill, Jeff Davis, Knox, Lipscomb, Loving, Midland, Ochiltree, Pecos, Reagan, Reeves, Roberts, Sherman, Terrell, Upton, Ward, Wheeler, Wilbarger, and Winkler Counties
06/06/25	Severe Thunderstorm Warning	Bailey, Castro, Floyd, Hale, Hansford, Hemphill, Lamb, Lipscomb, Loving, Ochiltree, Parmer, Pecos, Reeves, Swisher, Terrell, Ward, and Winkler Counties

# Weather Advisory/Statement/Watch/Warning Issued

DATE	WARNING TYPE	LOCATION
06/06/25	Airport Weather Warning	Potter and Randall Counties
06/06/25	Flash Flood Warning	Brewster, Castro, Jeff Davis, Parmer, Pecos, Swisher, and Terrell Counties
06/06/25	Special Weather Statement	Concho, Hardeman, Reagan, Tom Green, Upton, and Wilbarger Counties
06/06/25	Flood Warning	Brewster, Henderson, Lubbock, and Navarro Counties
06/06/25	Dense Fog Advisory	Bailey, Cochran, Hockley, Lamb, Parmer, Terry, and Yoakum Counties

# Fire Danger Forecast

## Forecast Fire Danger



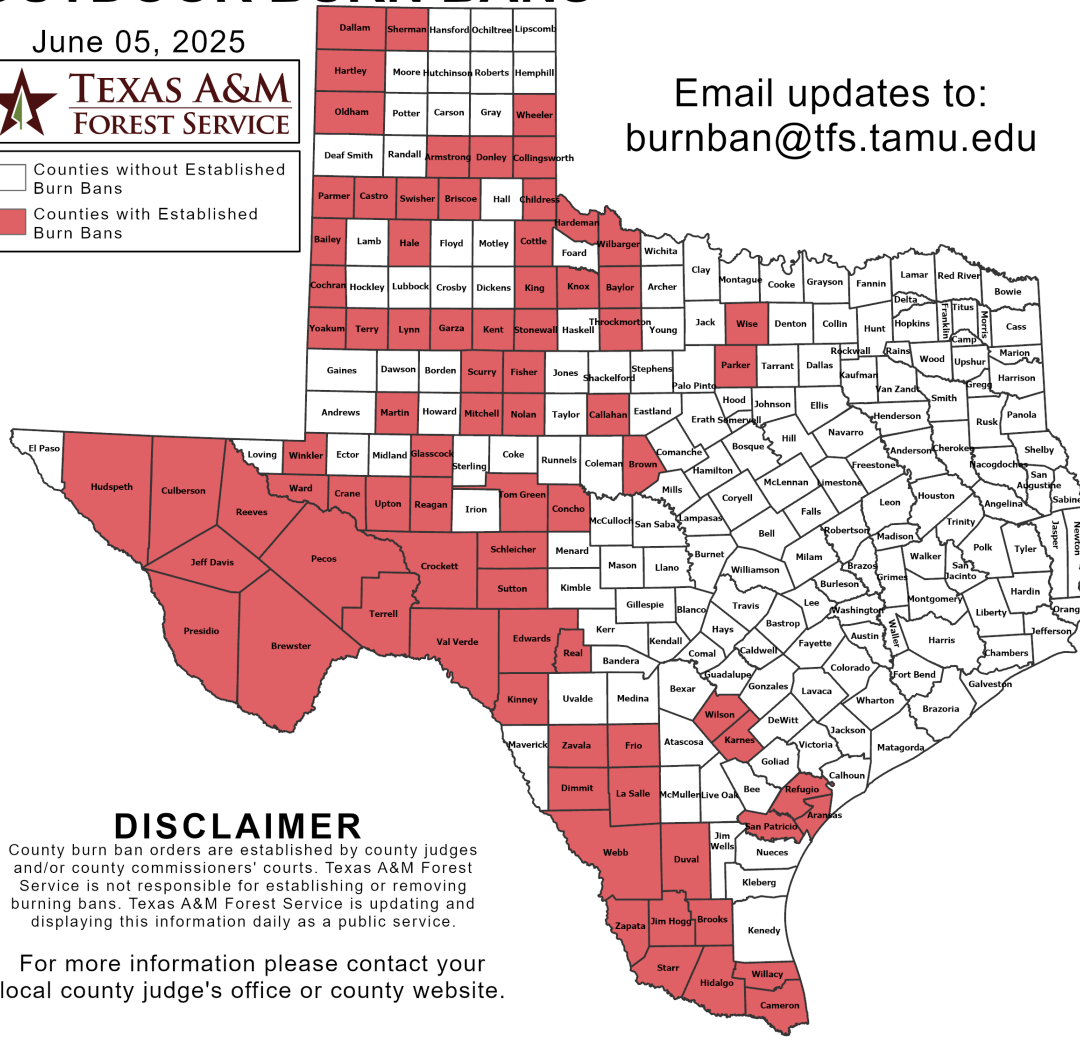
# Burn Ban

## OUTDOOR BURN BANS

June 05, 2025



Counties without Established Burn Bans  
 Counties with Established Burn Bans



Email updates to:  
[burnban@tfs.tamu.edu](mailto:burnban@tfs.tamu.edu)

### Counties with Burn Bans: 79

Aransas	Glasscock	San Patricio
Armstrong	Hale	Schleicher
Bailey	Hardeman	Scurry
Baylor	Hartley	Sherman
Brewster	Hidalgo	Starr
Briscoe	Hudspeth	Stonewall
Brooks	Jeff Davis	Sutton
Brown	Jim Hogg	Swisher
Callahan	Karnes	Terrell
Cameron	Kent	Terry
Castro	King	Throckmorton
Childress	Kinney	Tom Green
Cochran	Knox	Upton
Collingsworth	La Salle	Val Verde
Concho	Lynn	Ward
Cottle	Martin	Webb
Crane	Mitchell	Wheeler
Crockett	Nolan	Wilbarger
Culberson	Oldham	Willacy
Dallam	Parker	Wilson
Dimmit	Parmer	Winkler
Donley	Pecos	Wise
Duval	Presidio	Yoakum
Edwards	Reagan	Zapata
Fisher	Real	Zavala
Frio	Reeves	
Garza	Refugio	

### DISCLAIMER

County burn ban orders are established by county judges and/or county commissioners' courts. Texas A&M Forest Service is not responsible for establishing or removing burning bans. Texas A&M Forest Service is updating and displaying this information daily as a public service.

For more information please contact your local county judge's office or county website.

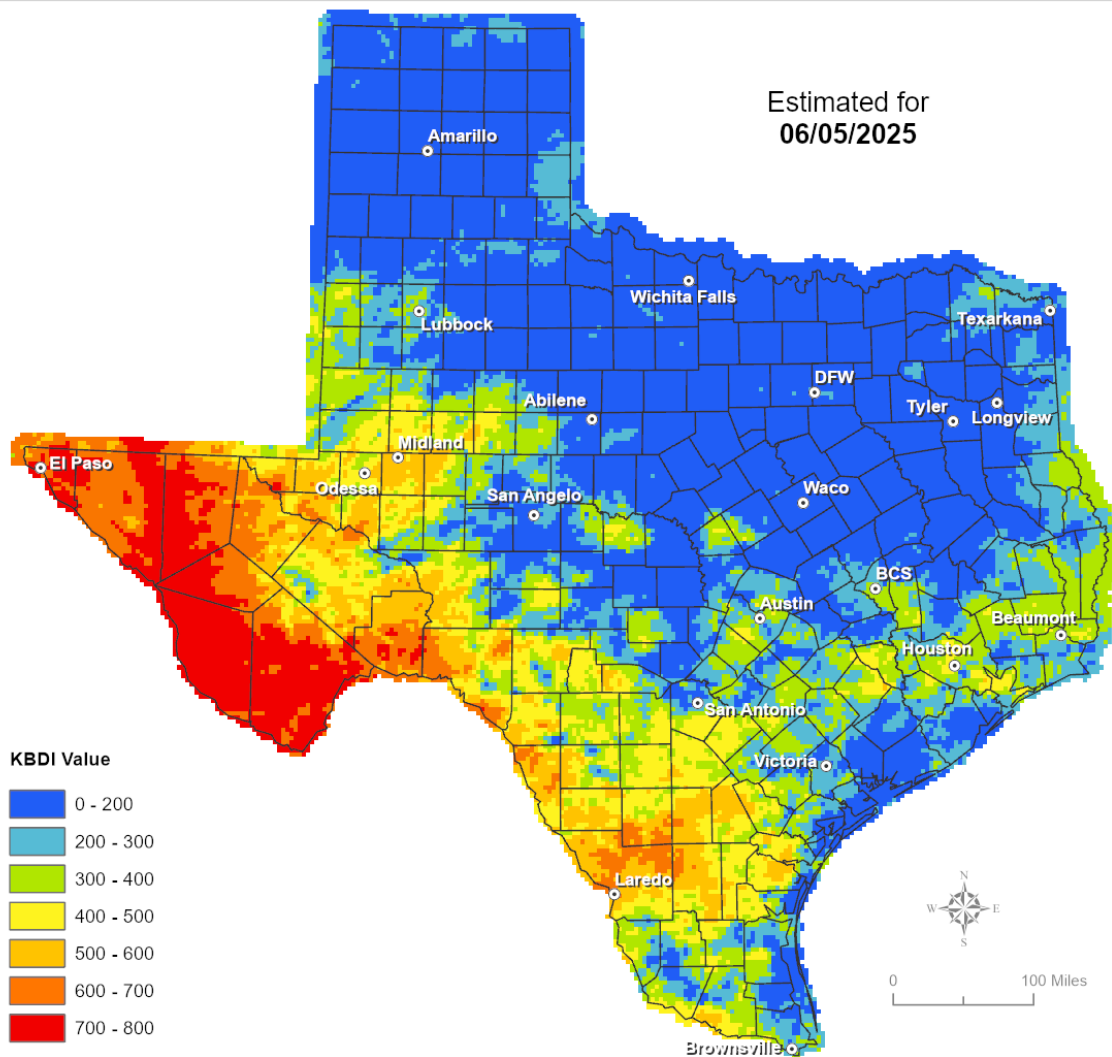
RED FLAG WARNINGS: [www.weather.gov](http://www.weather.gov)  
 Additional map formats available at <https://tfsweb.tamu.edu/Burnbans/>

# Keetch-Byram Drought Index

## Keetch-Byram Drought Index

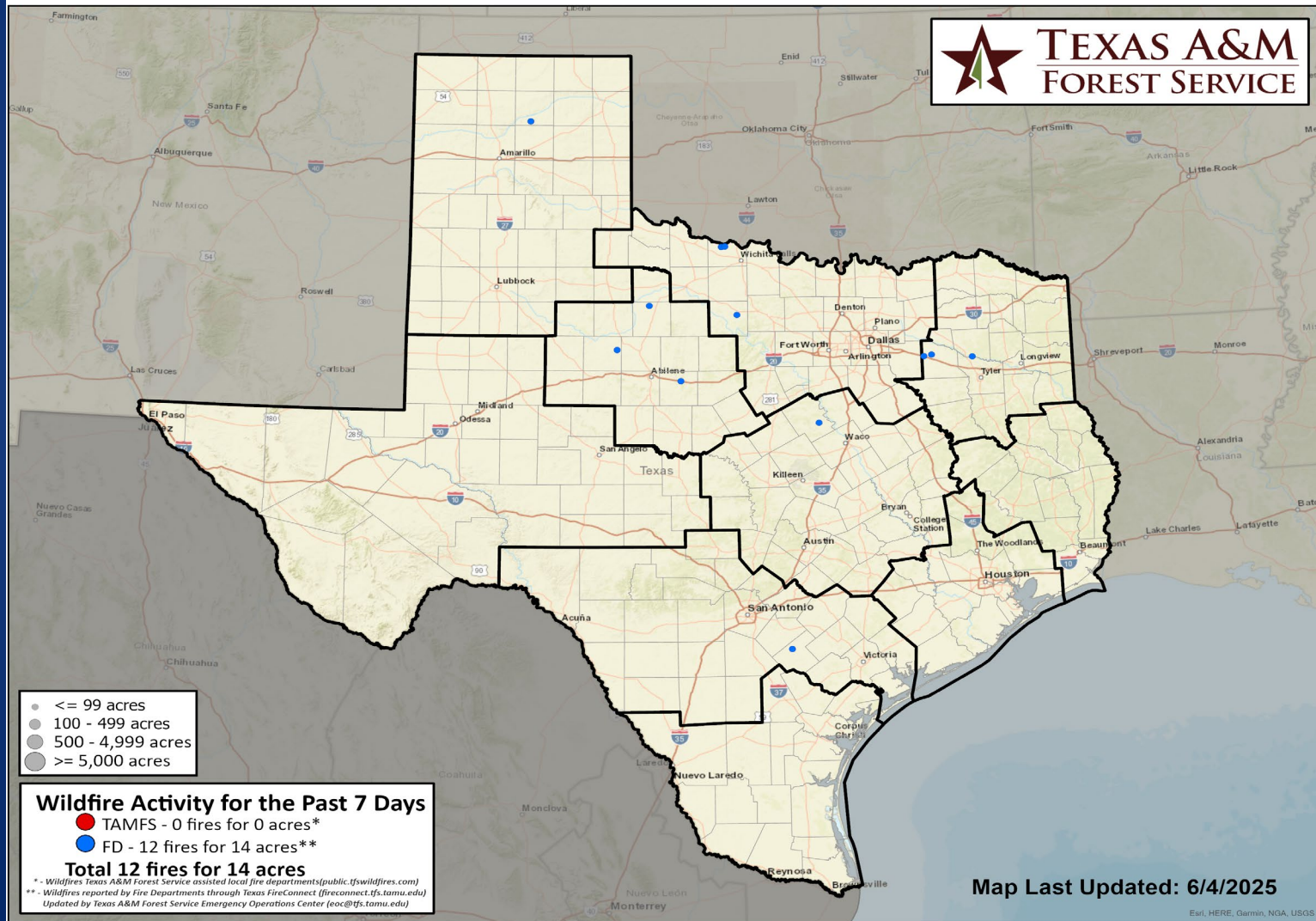
(4 km x 4 km resolution)

Estimated for  
**06/05/2025**



# Fire Activity (\*Last 24 Hours)

Report of 340 (No Change) fires and 85,009 (No Change) acres have been burned this year. There are 79 (No Change) counties with burn bans. The Keetch–Byram Drought Index list contains 37 (+1) counties with an average over 400.



# Training

DATES		TITLE	COURSE	LOCATION
06/05/25	06/06/25	Advanced Incident Command System for Complex Incidents	G-400	Houston
06/06/25	06/08/25	Community Emergency Response Team Basic Training	G-317	Lakeway
06/06/25	06/08/25	Community Emergency Response Team Basic Training	G-317	Manor

## Statewide Significant Events

DATES		LOCATION	EVENT
06/06/25	06/08/25	Houston	HISD Graduations at NRG Arena
05/17/25	06/08/25	Fort Worth	Concerts in the Garden