

Texas Division of Emergency Management Texas State Operations Center

Situation Awareness Brief



Saturday, June 7th, 2025
As of 0900 CDT

Tropical Weather Awareness



Seven-Day Graphical Tropical Weather Outlook

National Hurricane Center Miami, Florida



www.hurricanes.gov

No Disturbances


Tropical cyclone activity is not expected during the next 7 days.

07:30 AM EDT
Sat Jun 07 2025

100W 90W 80W 70W 60W 50W 40W 30W 20W

Current Disturbances and Seven-Day Cyclone Formation Chance:  < 40%  40-60%  > 60%

Tropical or Sub-Tropical Cyclone:  Depression  Storm  Hurricane

 Post-Tropical Cyclone or Remnants

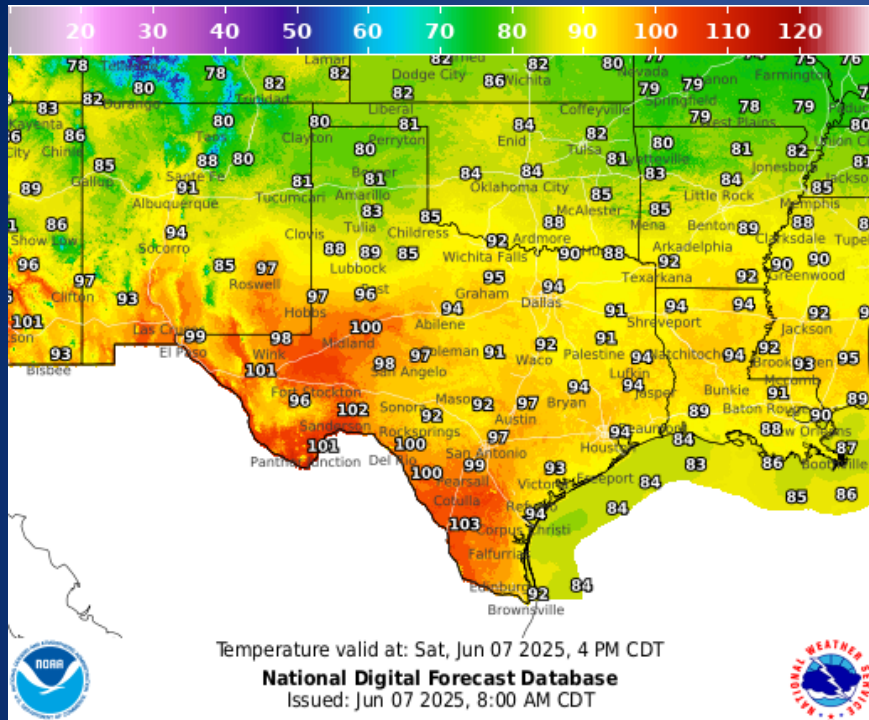
Incidents Reported to the State Operations Center (last 24 hours)

DATE	SUBJECT	LOCATION
06/06/25	Final Report of Flash Flooding	Pecos County
06/06/25	Initial Report of a Water Outage in the City of Kirby	Bexar County
06/06/25	Update Report #2 of the Boil Water Notice	Williamson County
06/06/25	Update Report of the Water Outage in the City of Kirby	Bexar County
06/06/25	Initial Report of Communication Outage	Val Verde County
06/06/25	Final Report of the Road Closure (IH-35)	Williamson County
06/06/25	Final Report of a Road Closure (SH-71) with HazMat Spill	Burnet County
06/06/25	Initial and Final Report of a Road Closure (IH-35)	Comal County
06/06/25	Update Report #3 of the Boil Water Notice	Williamson County
06/06/25	Correction: Update Report of Communication Outage	Val Verde County
06/06/25	Update Report #2 of the Water Outage in the City of Kirby	Bexar County
06/07/25	Preliminary Earthquake Report (M3.5)	Culberson County
06/07/25	Final Report of Communication Outage	Val Verde County

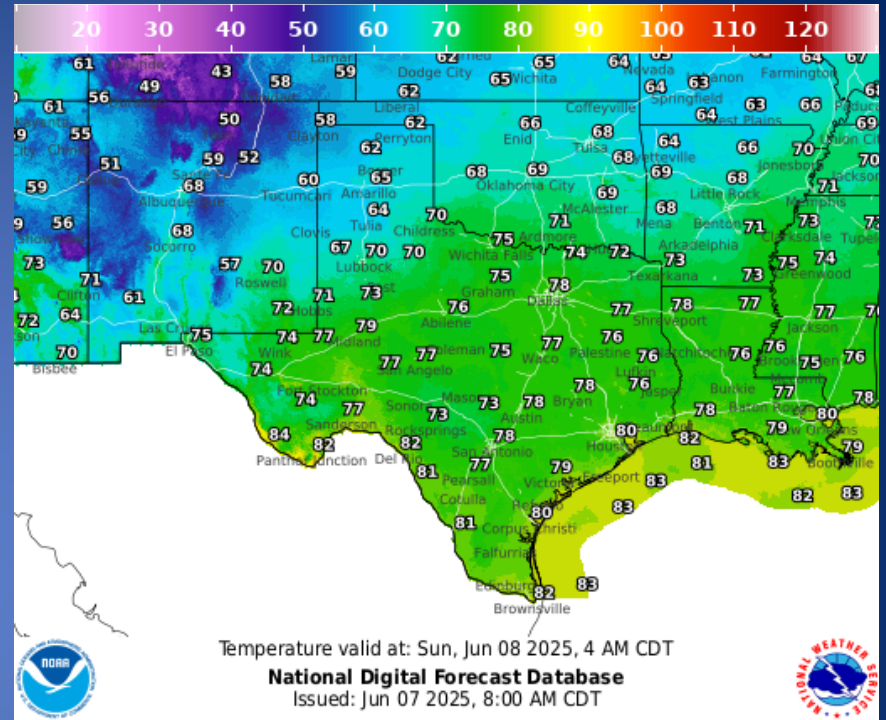
Informational Products Distributed by the State Operations Center

DATE	SUBJECT
06/06/25	NWS Fort Worth: Severe Storms Overnight Saturday and Sunday
06/06/25	NWS Amarillo: Severe Thunderstorm Briefing
06/06/25	NWS West Gulf RFC: Thunderstorms Remain In The Forecast...Will Watch For Renewed River Flooding
06/06/25	NWS Lake Charles, LA: Heat Followed By Active Weather Next Week
06/06/25	NWS Norman, OK: Severe & Flood Weather Briefing Friday June 6, 2025
06/07/25	NWS Shreveport, LA: Severe Weather This Weekend
06/07/25	NWS Lake Charles, LA: Weekend Heat and Stormy Week Ahead
06/07/25	Daily NWS Threat Brief for FEMA Region 6

Weather Forecast

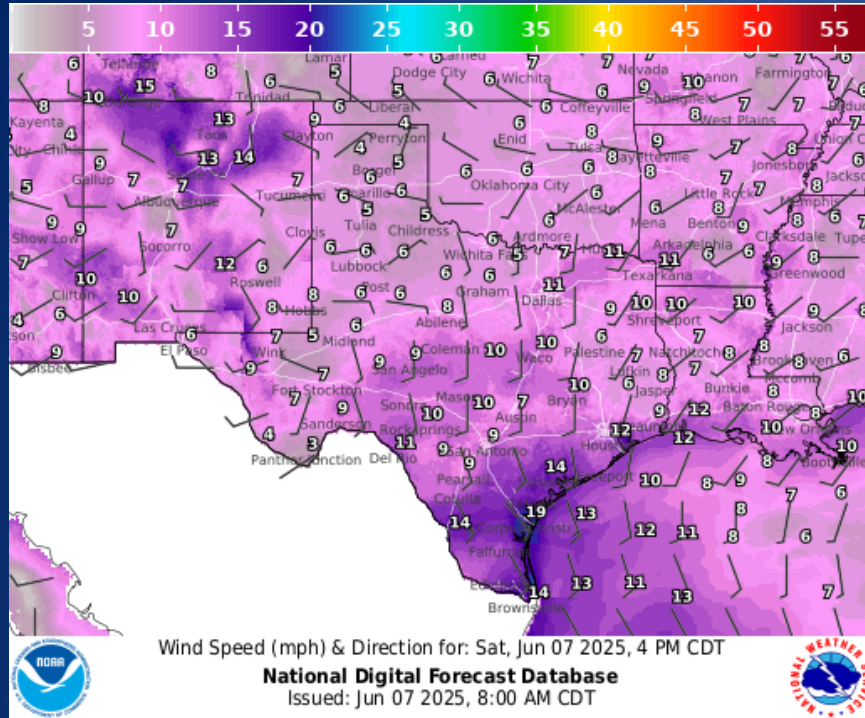


Highs

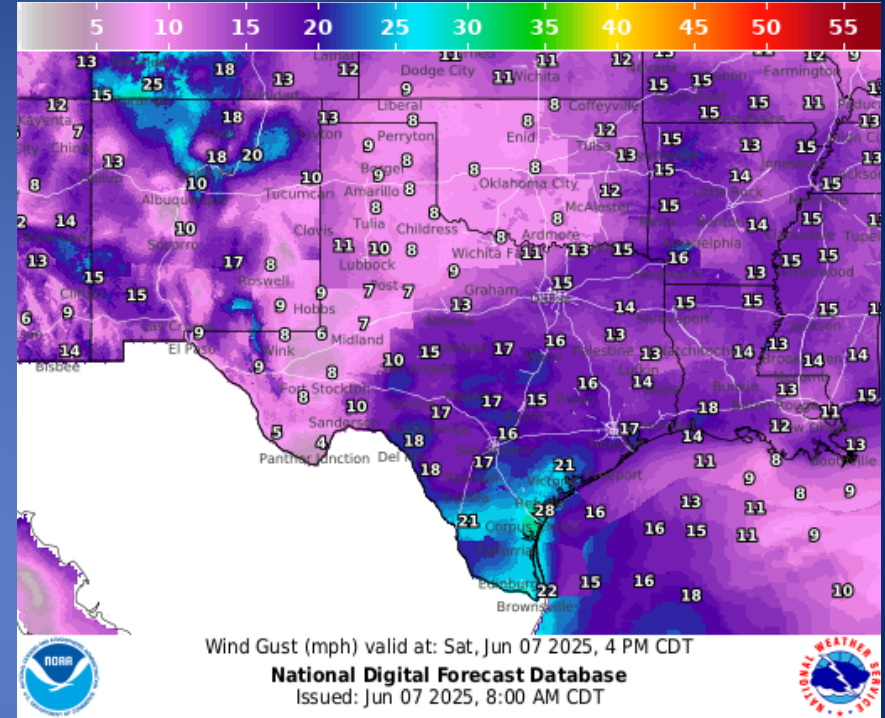


Lows

Weather Forecast

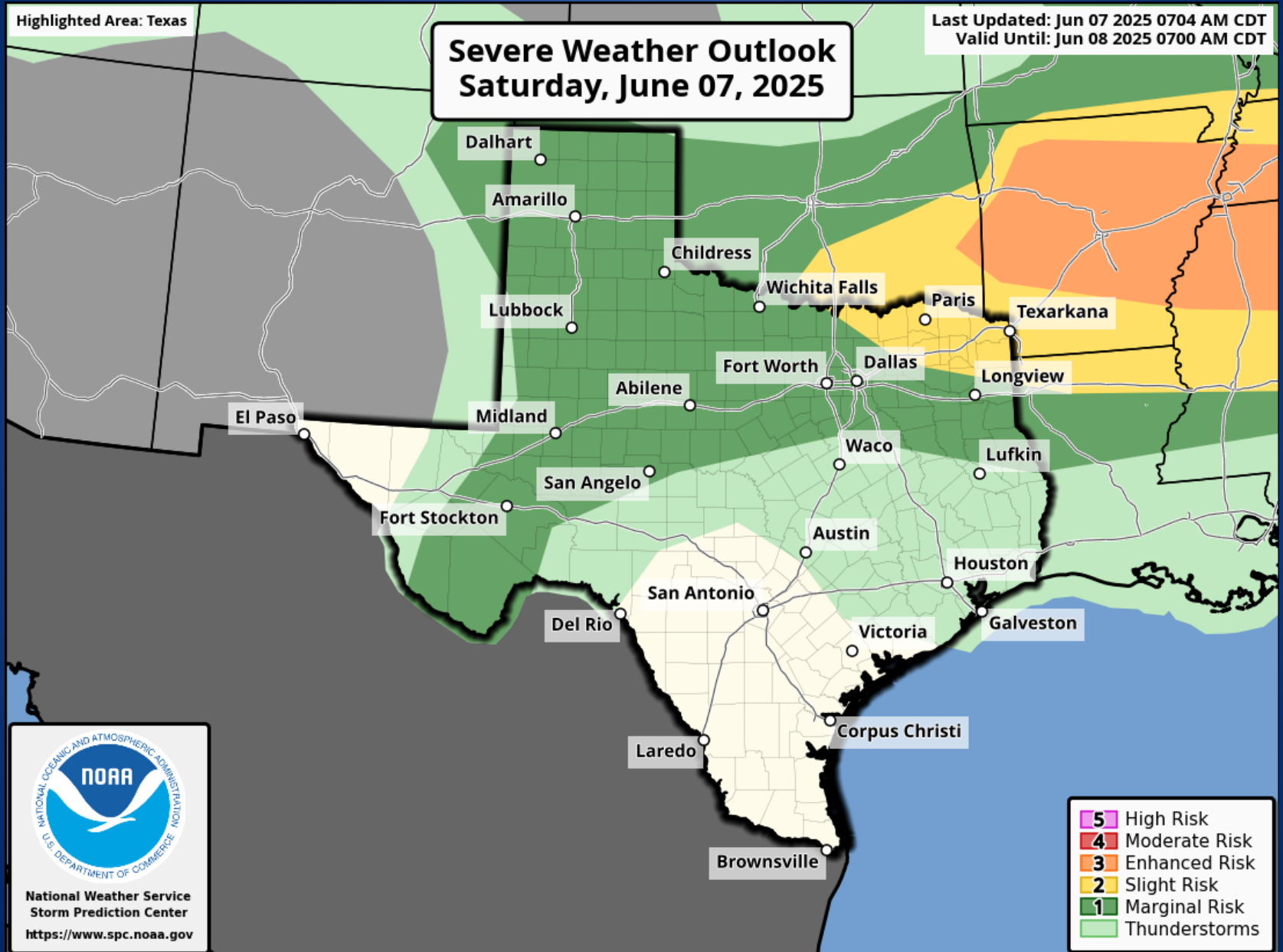


Wind Speeds



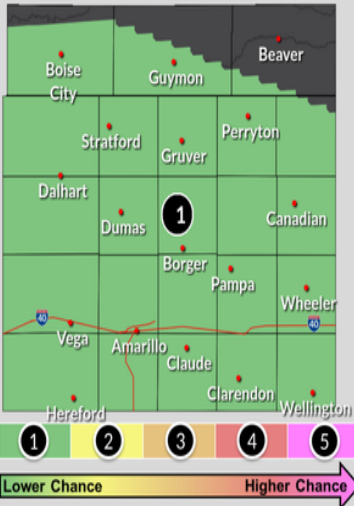
Gusts

Hazardous Weather



Hazardous Weather

Low Risk for Severe Storms Today



Potential Hazards



Ping Pong
(1.50")



60 mph



Very Low

What You Should Do



Have multiple ways to receive watches & warnings



Be prepared to take shelter if severe storms approach your location



National Weather Service Amarillo

Follow Us: @NWSAmarillo



Updated: Sat Jun 07, 2025 2:13 AM

The severe storm potential today will be lower than the previous few days, but there still could be a few strong to severe storms across the Panhandles. Any storms that are severe could have large hail and damaging winds as the primary hazards.

Tonight's Severe Weather Potential

weather.gov/FWD
Issued Sat Jun 07, 2025 4:19 AM

Scattered thunderstorms may develop along a weak cold front near the Red River this evening. There is an isolated threat for severe weather.



Most Likely Timing:
7 PM to 3 AM

Primary Hazards:



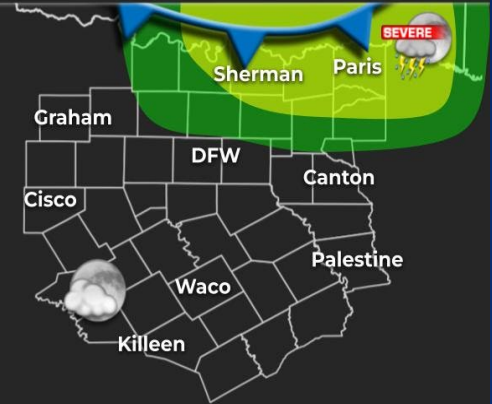
DAMAGING
WINDS



SMALL HAIL



FREQUENT
LIGHTNING



NATIONAL WEATHER SERVICE FORT WORTH TX

Follow: @NWSFortWorth

Scattered thunderstorms may develop along a weak cold front near the Red River this evening. A few of these storms could be severe with a threat for damaging wind gusts and large hail. The most likely timing for the severe weather threat will be between 7 PM and 3 AM.

Hazardous Weather

Severe Weather Threat Through This Weekend

Have Multiple Ways to Get Severe Weather Warnings.
Latest info at weather.gov/shv

Today's Severe Risk

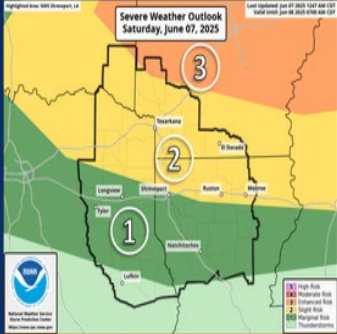
Level: **3 of 5**

Impacts

- **Today:** Primarily large hail and damaging wind threat.
- **Sunday:** Primarily hail and wind with an isolated tornado threat.

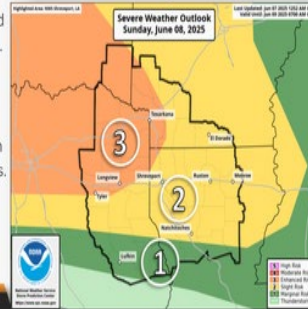
Timing

- **Today:** Mainly late this afternoon into the evening/overnight hours.
- **Sunday:** Mainly in the evening and overnight hours.



Sunday's Severe Risk

Level: **3 of 5**



weather.gov/shv

National Weather Service - Shreveport, LA

Follow: @NWSShreveport

Updated: Sat Jun 07, 2025 4:41 AM

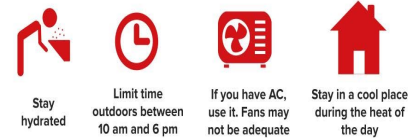
There is an increasing risk of severe weather this weekend, mainly along and north of I-20 late this afternoon into the evening and overnight hours. The higher risk categories expand farther south by late Sunday into Sunday night as multiple thunderstorm complexes are expected to impact the region this weekend.

Dangerous Heat

Saturday through Monday

Highs: 95-105°
Heat Index: 105-115°

All of South Texas



WEATHER FORECAST OFFICE
Corpus Christi, Texas

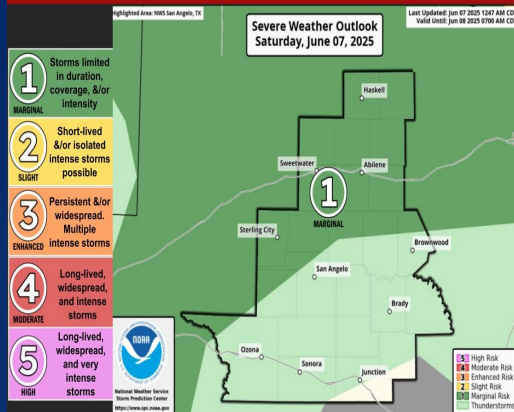
Updated: June 6, 2025

Summertime heat is expected this weekend with heat index values topping 110 in some areas. Be careful if spending time outdoors and be sure to stay hydrated.

Hazardous Weather

Saturday's Severe Thunderstorm Outlook

Highest Local Risk: **Marginal** (Risk Level 1 out of 5)



A few isolated thunderstorms are possible by late Saturday afternoon and continue into the evening hours for areas north of a San Angelo to Brownwood line. If a storm can develop, large hail and damaging winds will be the primary threats. However, most areas will likely miss the storms and remain dry.



Evening and overnight

Potential Hazards:



Large Hail up to (1")



Damaging winds



Isolated Tornadoes



National Weather Service • San Angelo
weather.gov/SJT

Updated: Sat Jun 07, 2025 2:28 AM

A few isolated storms are possible north of a San Angelo to Brownwood line Saturday afternoon and evening. If a storm can develop, it may become strong to severe with large hail and damaging winds possible.

Heat Advisory Today

This Afternoon Through Evening

Forecast:

→ **High Temps:** Up to 113° in the Big Bend
Elsewhere, up to 95-106°

Alerts In Effect:

◆ **Heat Advisory** for portions of Brewster and Terrell Counties



Stay hydrated



Limit time outdoors in the afternoon



If you have AC, use it. Fans may not be adequate



Wear light-weight, light-colored clothing



weather.gov/Midland

Follow: X @NWSMidland

National Weather Service • Midland/Odessa, TX

HeatRisk: Moderate



Updated: Sat Jun 07, 2025 3:14 AM

Dangerous heat is expected today resulting in Heat Advisories for portions of Brewster and Terrell Counties. Temperatures up to 113 are expected in the Big Bend. Elsewhere, temperatures between 95 and 106 are expected. Take precautions in the heat!

Weather Advisory/Statement/Watch/Warning Issued

DATE	WARNING TYPE	LOCATION
06/06/25	Special Weather Statement	Andrews, Archer, Baylor, Bowie, Childress, Collingsworth, Cottle, Culberson, Donley, Ector, Foard, Hansford, Hardeman, Jeff Davis, Knox, Loving, Ochiltree, Red River, Reeves, Wichita, Wilbarger, and Winkler Counties
06/06/25	Severe Thunderstorm Warning	Andrews, Bailey, Briscoe, Castro, Cochran, Crosby, Culberson, Dallam, Dickens, Ector, Fisher, Floyd, Gaines, Garza, Hale, Hall, Hansford, Haskell, Hockley, Hutchinson, Jones, Kent, King, Lamb, Loving, Lubbock, Lynn, Motley, Ochiltree, Parmer, Reeves, Roberts, Shackelford, Sherman, Stonewall, Terry, Throckmorton, and Winkler Counties,
06/06/25	Tornado Watch	Andrews, Armstrong, Borden, Carson, Dallam, Dawson, Deaf Smith, Donley, Gaines, Gray, Hansford, Hartley, Hemphill, Howard, Hutchinson, Lipscomb, Loving, Martin, Mitchell, Moore, Ochiltree, Oldham, Potter, Randall, Roberts, Scurry, Sherman, and Wheeler Counties
06/06/25	Tornado Warning	Cochran, Crosby, Dickens, Garza, Hansford, Hemphill, Hockley, Hutchinson, Kent, Loving, Lubbock, Lynn, Ochiltree, Roberts, Sherman, Stonewall, Terry, Wheeler, and Winkler Counties

Weather Advisory/Statement/Watch/Warning Issued

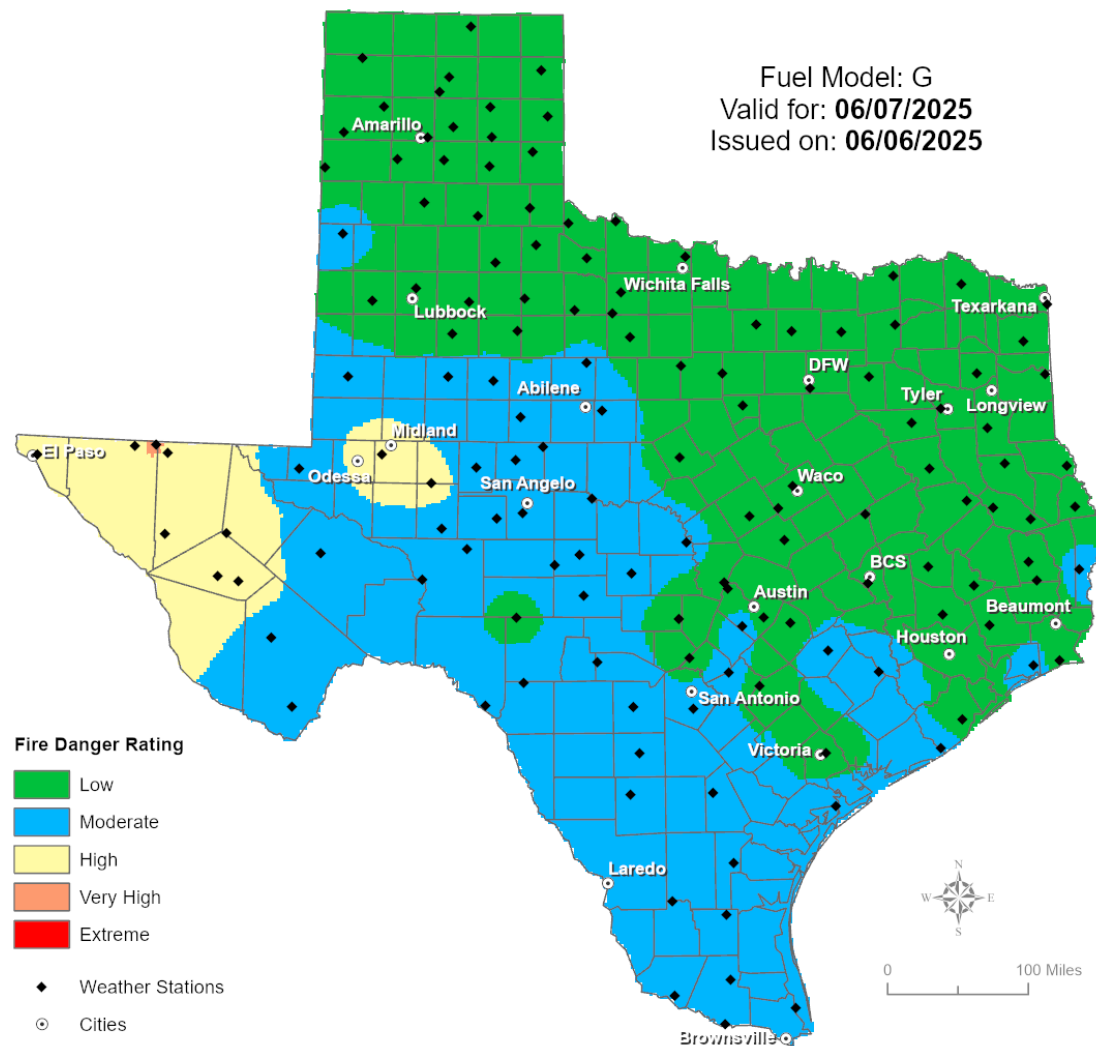
DATE	WARNING TYPE	LOCATION
06/06/25	Flash Flood Warning	Crosby, Dickens, Garza, Kent, and Lubbock Counties
06/06/25	Heat Advisory	Brewster, El Paso, Hudspeth, and Terrell Counties
06/06/25	Flood Watch	Hemphill, Lipscomb, and Ochiltree Counties
06/06/25	High Wind Warning	Foard, Hardeman, Wichita, and Wilbarger Counties
06/06/25	Flood Advisory	Hansford, Hemphill, Hutchinson, Lipscomb, Ochiltree, and Roberts Counties
06/06/25	Flood Warning	Anderson, Angelina, Cherokee, Hansford, Hemphill, Henderson, Houston, Hutchinson, Lipscomb, Navarro, Ochiltree, Polk, Roberts, San Jacinto, Smith, Trinity, Walker, Wheeler, Wilbarger, and Wood Counties
06/07/25	Severe Thunderstorm Warning	Armstrong, Bailey, Baylor, Carson, Collingsworth, Crosby, Deaf Smith, Dickens, Floyd, Foard, Gray, Hale, Hansford, Hemphill, Hutchinson, Knox, Lamb, Lipscomb, Moore, Motley, Ochiltree, Oldham, Potter, Parmer, Randall, Roberts, Sherman, and Wheeler Counties
06/07/25	Flood Advisory	Hansford, Hutchinson, Moore, Roberts, and Sherman Counties
06/07/25	Flood Warning	Hansford, Hemphill, Henderson, Hutchinson, Lipscomb, Navarro, Ochiltree, Roberts, and Wheeler Counties

Weather Advisory/Statement/Watch/Warning Issued

DATE	WARNING TYPE	LOCATION
06/07/25	Special Weather Statement	Armstrong, Collingsworth, Deaf Smith, Foard, Gray, Hansford, Hardeman, Hutchinson, Knox, Lipscomb, Ochiltree, Oldham, Potter, Randall, Roberts, and Wheeler Counties
06/07/25	High Wind Warning	Archer, Baylor, Clay, Deaf Smith, Foard, Jefferson, Knox, Oldham, Potter, Randall, Wichita, and Wilbarger Counties
06/07/25	Airport Weather Warning	Potter and Randall Counties
06/07/25	Flash Flood Warning	Deaf Smith, Oldham, Potter, and Randall Counties
06/07/25	Public Information Statement	Deaf Smith County

Fire Danger Forecast

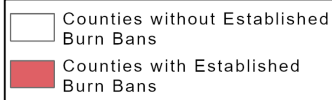
Forecast Fire Danger



Burn Ban

OUTDOOR BURN BANS

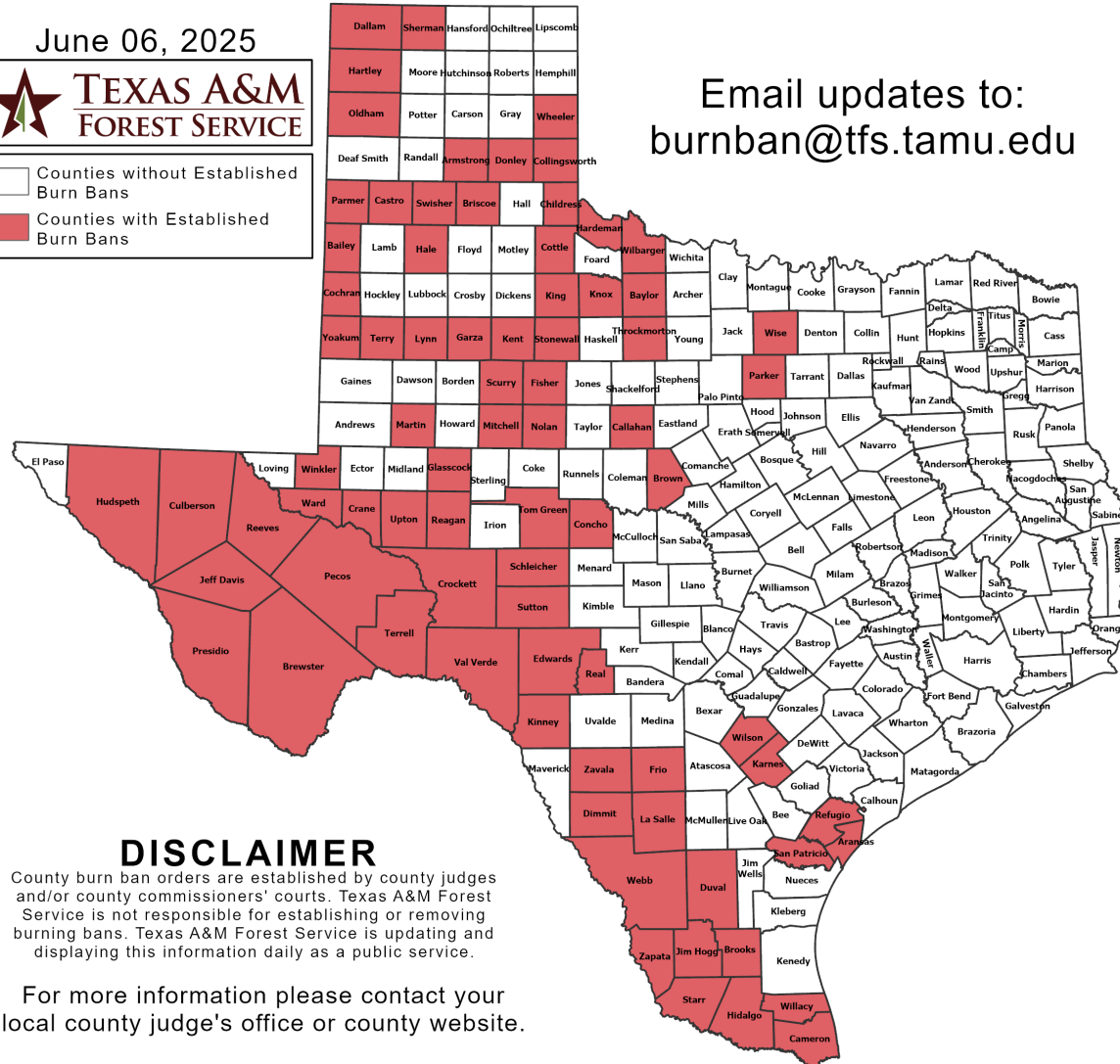
June 06, 2025



Email updates to:
burnban@tfs.tamu.edu

Counties with Burn Bans: 79

Aransas	Glasscock	San Patricio
Armstrong	Hale	Schleicher
Bailey	Hardeman	Scurry
Baylor	Hartley	Sherman
Brewster	Hidalgo	Starr
Briscoe	Hudspeth	Stonewall
Brooks	Jeff Davis	Sutton
Brown	Jim Hogg	Swisher
Callahan	Karnes	Terrell
Cameron	Kent	Terry
Castro	King	Throckmorton
Childress	Kinney	Tom Green
Cochran	Knox	Upton
Collingsworth	La Salle	Val Verde
Concho	Lynn	Ward
Cottle	Martin	Webb
Crane	Mitchell	Wheeler
Crockett	Nolan	Wilbarger
Culberson	Oldham	Willacy
Dallam	Parker	Willson
Dimmit	Parmer	Winkler
Donley	Pecos	Wise
Duval	Presidio	Yoakum
Edwards	Reagan	Zapata
Fisher	Real	Zavala
Frio	Reeves	
Garza	Refugio	



DISCLAIMER

County burn ban orders are established by county judges and/or county commissioners' courts. Texas A&M Forest Service is not responsible for establishing or removing burning bans. Texas A&M Forest Service is updating and displaying this information daily as a public service.

For more information please contact your local county judge's office or county website.

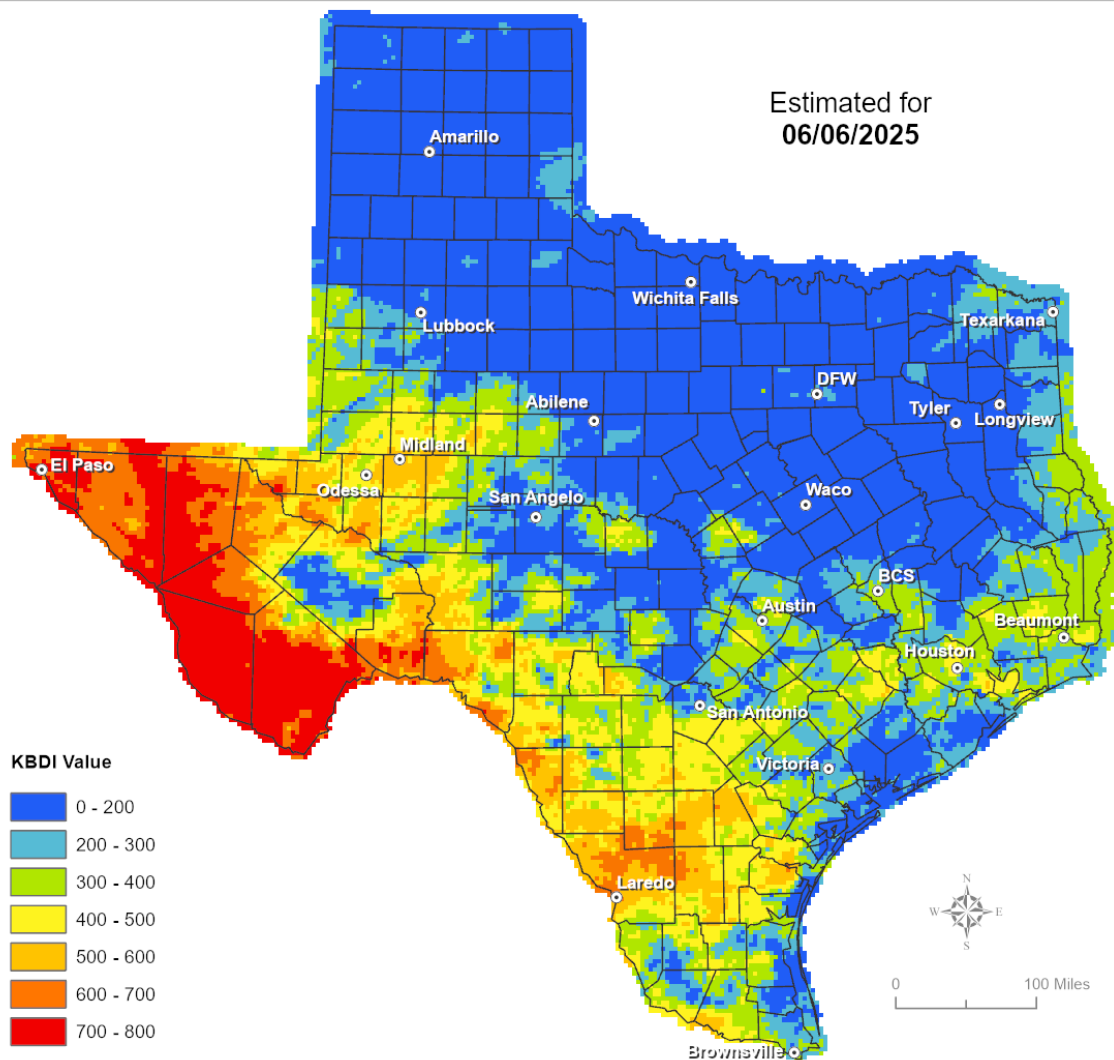
RED FLAG WARNINGS: www.weather.gov
Additional map formats available at <https://tfsweb.tamu.edu/Burnbans/>

Keetch-Byram Drought Index

Keetch-Byram Drought Index

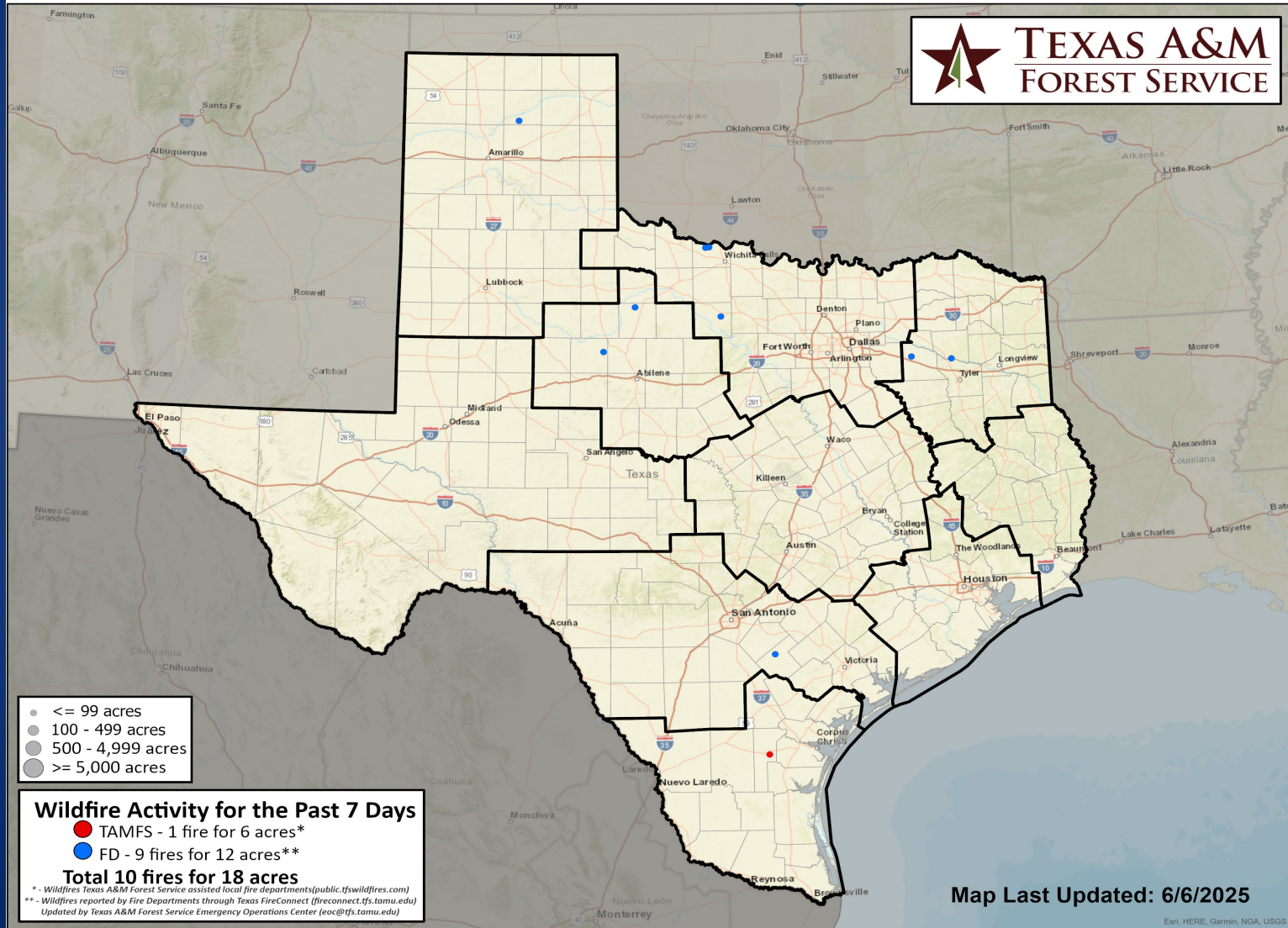
(4 km x 4 km resolution)

Estimated for
06/06/2025



Fire Activity (*Last 24 Hours)

Report of 341 (+1) fires and 85,015 (+6) acres have been burned this year. There are 79 (No Change) counties with burn bans. The Keetch–Byram Drought Index list contains 37 (No Change) counties with an average over 400.



Training

DATES		TITLE	COURSE	LOCATION
06/06/25	06/08/25	Community Emergency Response Team Basic Training	G-317	Lakeway
06/06/25	06/08/25	Community Emergency Response Team Basic Training	G-317	Manor

Statewide Significant Events

DATES		LOCATION	EVENT
06/06/25	06/08/25	Houston	HISD Graduations at NRG Arena
05/17/25	06/08/25	Fort Worth	Concerts in the Garden
06/07/25	06/09/25	San Antonio	Texas Folklife Festival