

Texas Division of Emergency Management Texas State Operations Center

Situation Awareness Brief



**Sunday, June 8th, 2025
As of 0900 CDT**

Tropical Weather Awareness



Seven-Day Graphical Tropical Weather Outlook

National Hurricane Center Miami, Florida



www.hurricanes.gov

No Disturbances

Tropical cyclone activity is not expected during the next 7 days.

07:31 AM EDT
Sun Jun 08 2025

100W 90W 80W 70W 60W 50W 40W 30W 20W

Current Disturbances and Seven-Day Cyclone Formation Chance: < 40% 40-60% > 60%

Tropical or Sub-Tropical Cyclone: Depression Storm Hurricane

Post-Tropical Cyclone or Remnants

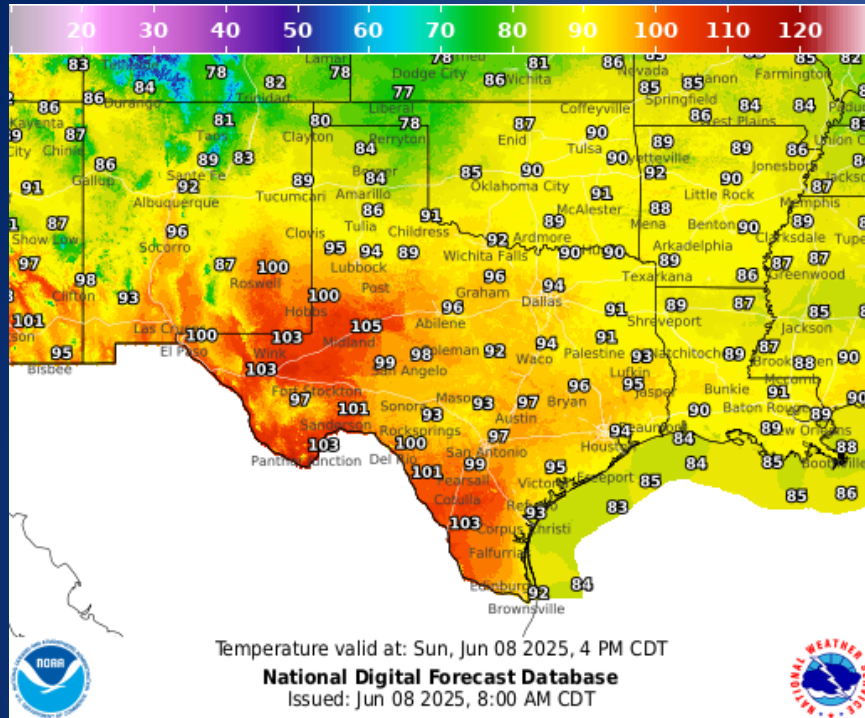
Incidents Reported to the State Operations Center (last 24 hours)

DATE	SUBJECT	LOCATION
06/07/25	Final Report of the Boil Water Notice	Williamson County

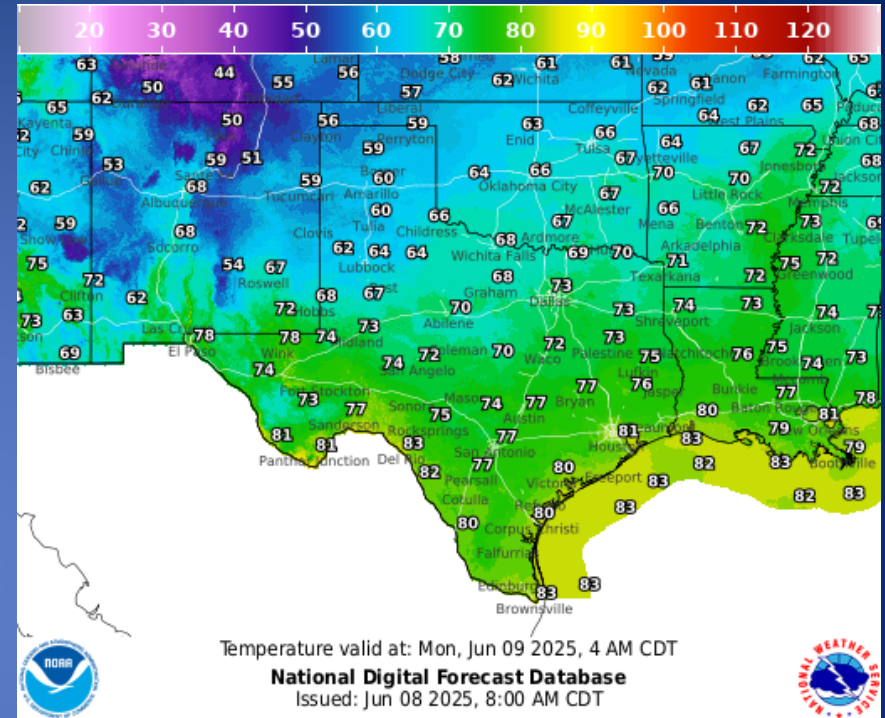
Informational Products Distributed by the State Operations Center

DATE	SUBJECT
06/07/25	NWS Amarillo: Weather Briefing for Sunday
06/07/25	NWS Fort Worth: Damaging Wind Event Becoming Likely Sunday Evening/Night
06/07/25	NWS West Gulf RFC: Heavy Rain on the Way Action Stage and Minor River Flooding Expected
06/07/25	Severe Weather & Flooding Update - Saturday June 7, 2025
06/08/25	NWS Lake Charles, LA: Hot Today and Stormy through the Week
06/08/25	NWS Shreveport, LA: Severe Weather Tonight
06/08/25	Daily NWS Threat Brief for FEMA Region 6

Weather Forecast

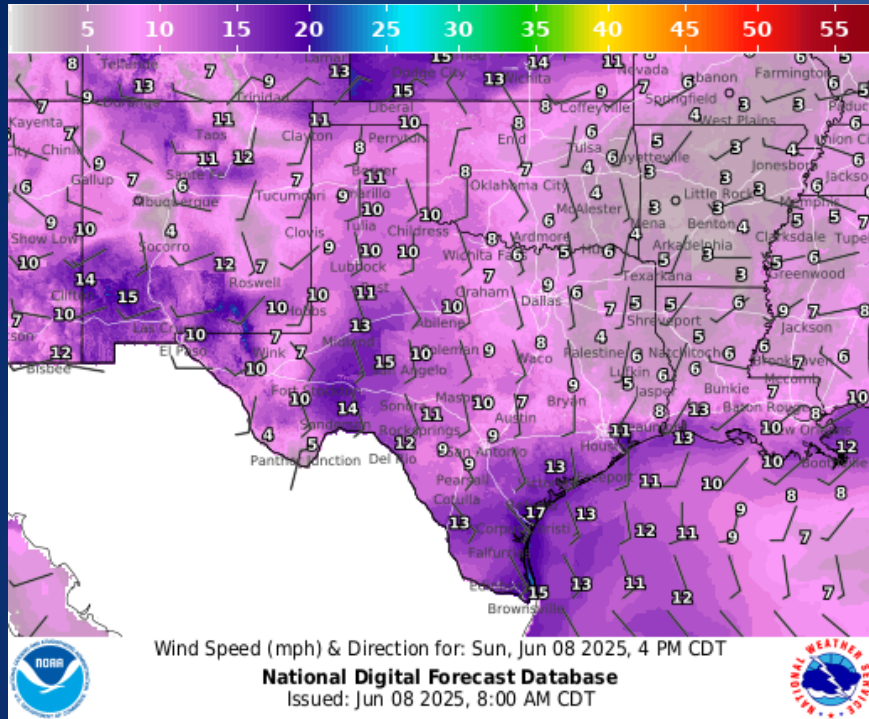


Highs

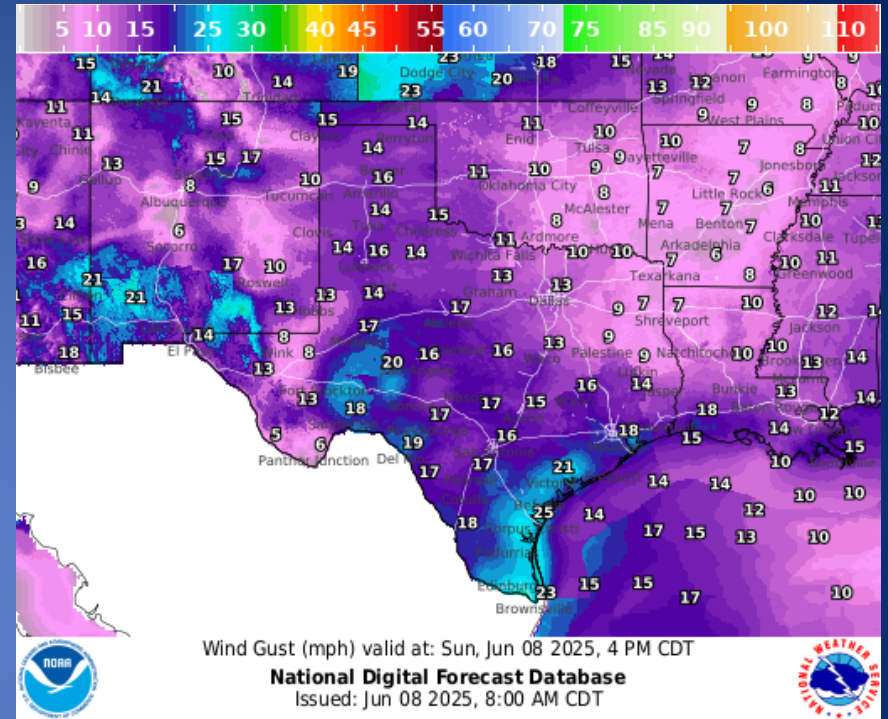


Lows

Weather Forecast

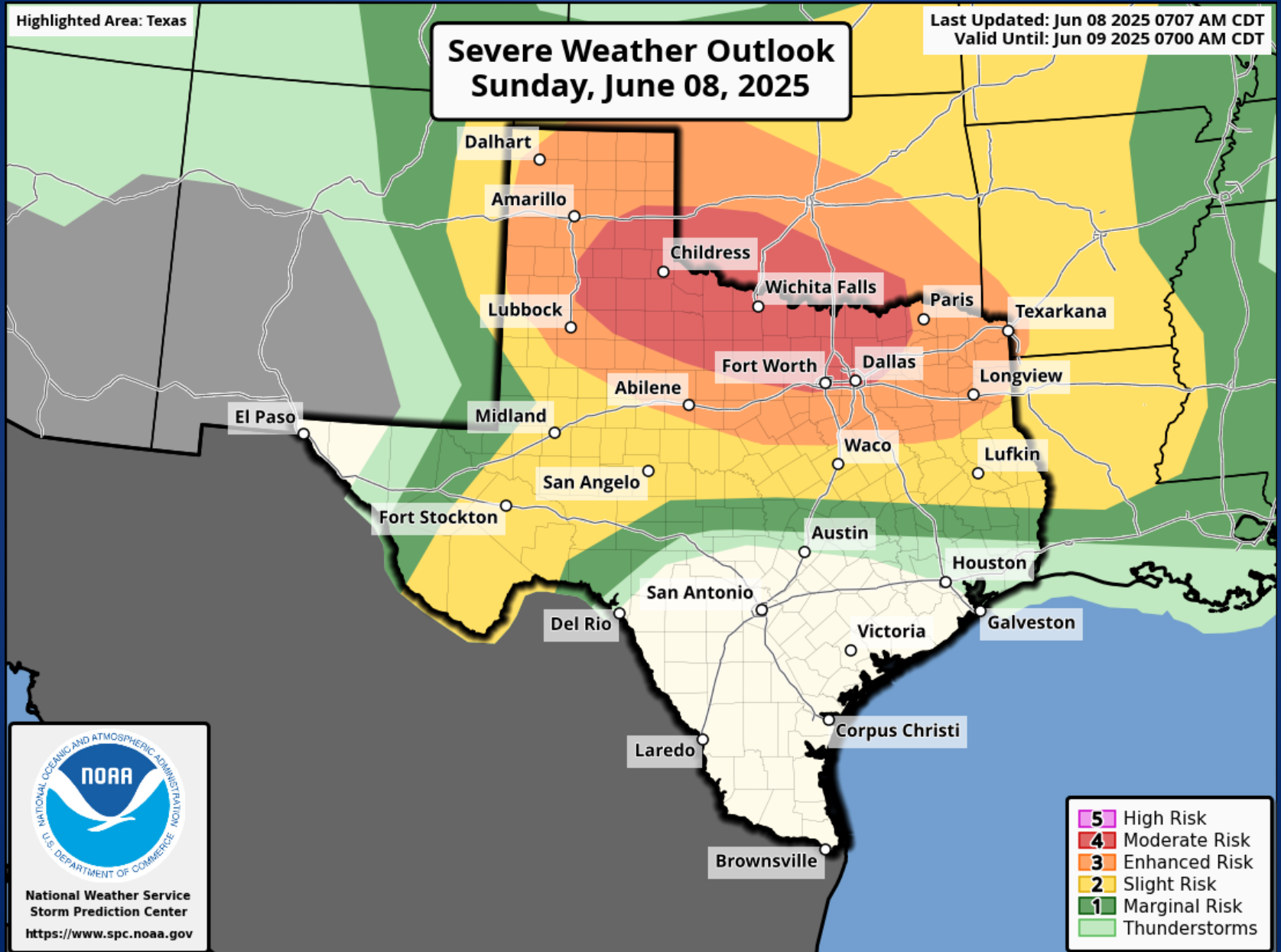


Wind Speeds



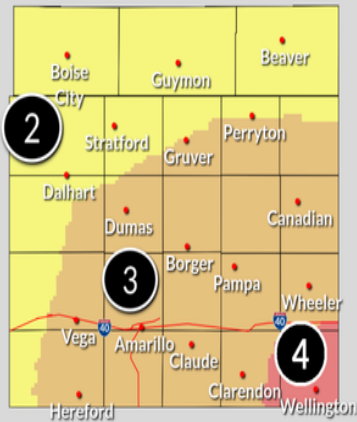
Gusts

Hazardous Weather



Hazardous Weather



Significant Severe Thunderstorm Threat Today



Potential Hazards



What You Should Do

-  Have multiple ways to receive watches & warnings
-  Be prepared to take shelter if severe storms approach your location



National Weather Service Amarillo

Follow Us: @NWSAmarillo

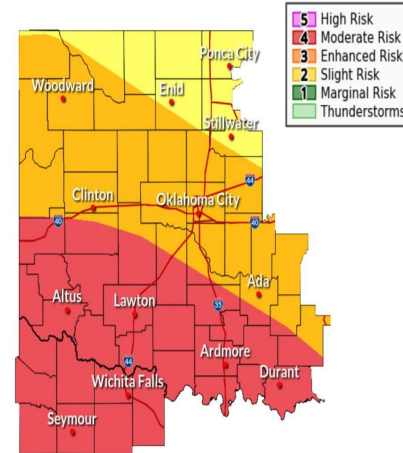


Updated: Sun Jun 08, 2025 4:00 AM

Today will likely be a very active weather day for the Texas and Oklahoma Panhandles. All severe storm hazards will be possible including large destructive hail and winds. A few tornadoes cannot be ruled out in addition to flash flooding. Stay weather aware today and have a plan!

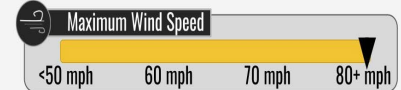
Sunday Severe Weather


June 8, 2025
1:13 AM



 Timing: 1 PM to 1 AM Monday

Hazards



 What to Do → Have multiple ways to receive warnings.
→ Have a severe weather safety plan ready.



National Weather Service | Norman, Oklahoma



@NWSNorman



weather.gov/norman

Severe storms are possible Sunday afternoon and evening. Large hail, damaging winds, and tornadoes will all be possible.

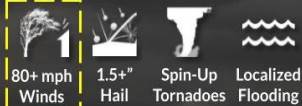
Hazardous Weather

Damaging Winds Likely Tonight

weather.gov/FWD
Issued Sun Jun 08, 2025 4:10 AM

A complex of storms with a potentially **significant severe threat** is expected across North Texas this evening and tonight.

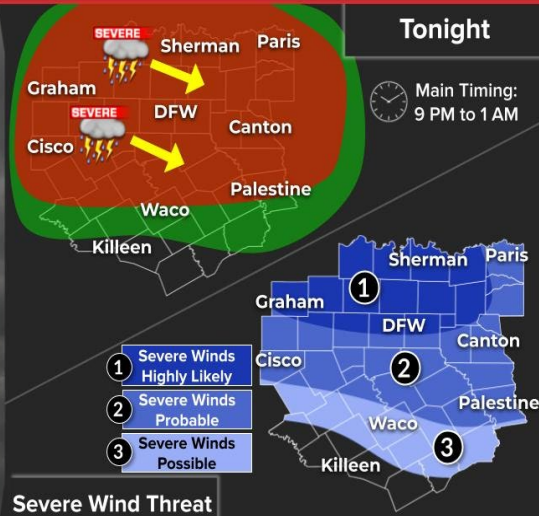
Hazards:



What to Do:

Due to a high chance for damaging winds, do NOT park under large trees which may fall.

Be prepared to quickly take action if a warning is issued!



Tonight

Main Timing:
9 PM to 1 AM

Severe Wind Threat



NATIONAL WEATHER SERVICE FORT WORTH TX

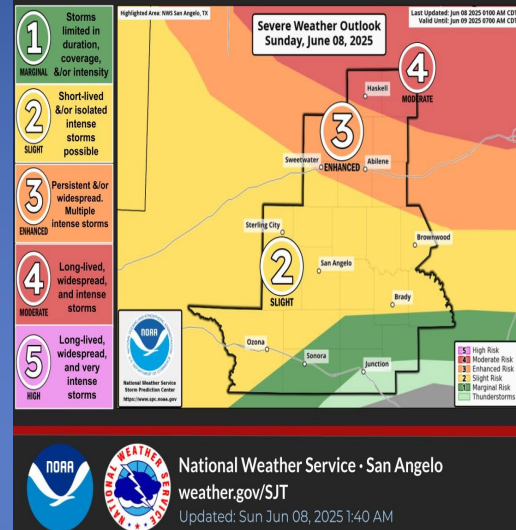
Follow: @NWSFortWorth

Have multiple ways to receive weather alerts!

A potentially significant storm complex is expected to move across much of North Texas this evening into tonight, primarily in the 9pm to 1am timeframe. Damaging wind gusts greater than 80 mph, a few spin-up tornadoes, and isolated large hail will all be possible. Make sure you have multiple ways to receive warnings and a shelter plan for when a warning is issued for your location.

Dangerous Severe Weather Expected This Evening

Highest Local Risk: **MODERATE** (Risk Level 4 out of 5)



A severe weather outbreak is possible across the Plains today. For West Central Texas, the highest threat area is mainly north of a Sweetwater to Brownwood line. Very large hail and hurricane force winds are possible, along with isolated tornadoes. Farther south towards San Angelo and Brady, storms are expected to be much more isolated.



Sunday evening through early Monday morning (6 PM-3 AM).

Potential Hazards:



Very Large Hail
(softball size)



Hurricane Force
Winds (60-80+
MPH)



Possible
Tornado



National Weather Service - San Angelo
weather.gov/SJT

Updated: Sun Jun 08, 2025 1:40 AM

An intense line of storms is expected to develop along the Red River west into the Texas South Plains late this afternoon, with the line of storms moving southeast into West Central Texas this evening and into the early morning hours on Monday. Large to very large hail larger than softball size and damaging winds near hurricane force are likely with some of these storms, along with the potential for isolated tornadoes.BB

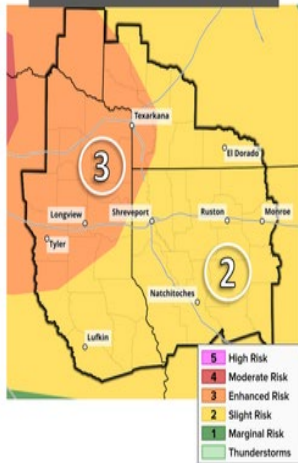
Hazardous Weather

Severe & Flooding Risks Today-Tonight

weather.gov/shv

Updated: Sun Jun 08, 2025 4:58 AM

Severe Outlook



Evening - Overnight



Entire Four State Region, particularly NE TX, SE OK and SW AR

Potential Hazards:



→ Storms will be capable of producing damaging wind gusts, very large hail and tornadoes

→ Roadways and structures in poor drainage areas and low-water crossings may flood.

Flooding Outlook



NATIONAL WEATHER SERVICE - SHREVEPORT, LA

Follow: @NWSShreveport

Turn Around, Don't Drown.

Have Multiple Ways to Get Severe Weather Warnings.



There is an increasing risk of severe weather late today, into the evening and potentially through the overnight hours. A complex of powerful thunderstorms will push across the region, bringing potentially destructive winds, very large hail, a tornado or two, and heavy rainfall leading to possible flash flooding.

Severe Weather Outlook

Sunday - Sunday Night



weather.gov/LakeCharles

National Weather Service - Lake Charles, LA

Follow: @NWSLakeCharles

Probability of severe weather within 25 mi of a point up to 14%

Greatest Risk Level:

5 High

4 Moderate

3 Enhanced

2 Slight

1 Marginal



Hazards

None Low Medium High



Damaging wind gusts over 58 mph



Hail 1 inch in diameter or larger



Tornadoes



Actions

Have multiple ways to receive warning information.



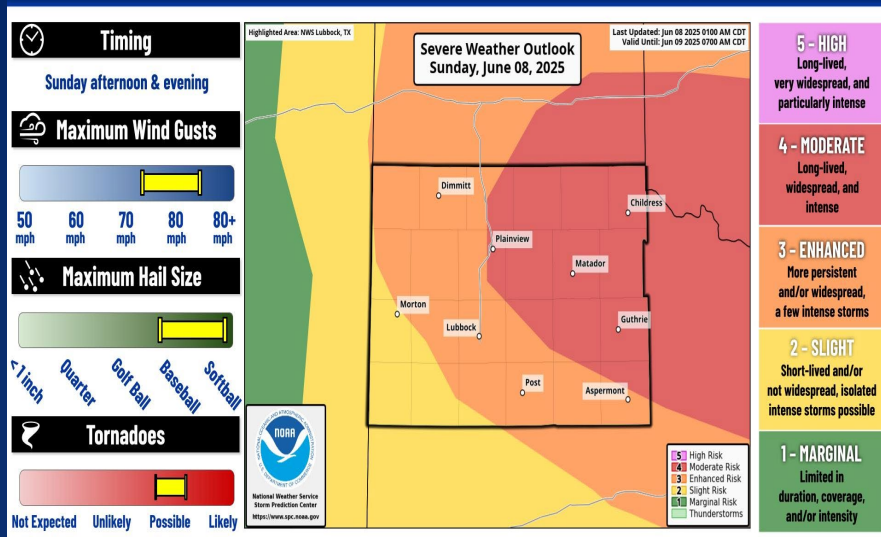
Updated: Sun Jun 08, 2025 6:17 AM

There are low chances for a few severe storms over areas of central Louisiana on Sunday and again on Monday.

Hazardous Weather

Severe Weather Outlook: June 8, 2025

weather.gov/Lubbock
Updated: Sun Jun 08, 2025 2:41 AM

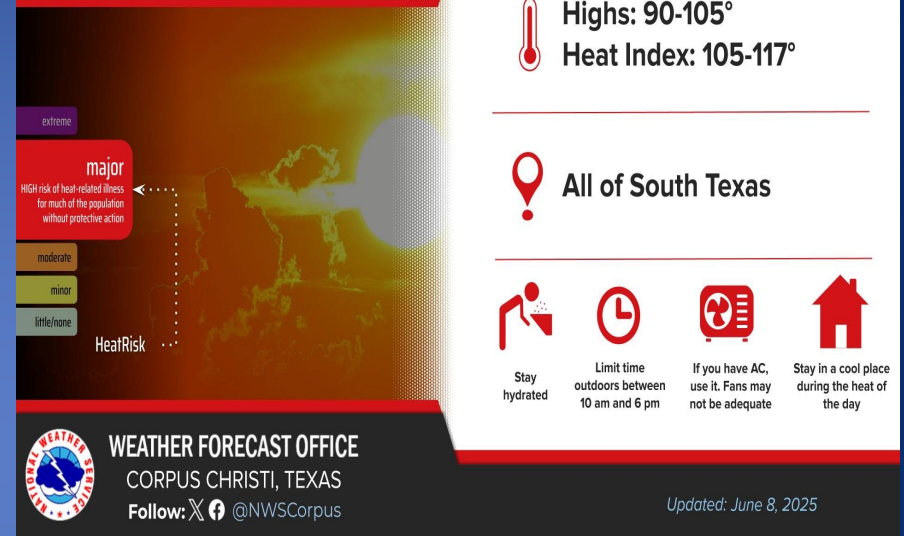


NATIONAL WEATHER SERVICE LUBBOCK, TX
Follow: X @NWSLubbock

Severe thunderstorms are possible Today. Strong wind gusts up to 90 mph, very large hail up to softball size, and tornadoes are possible.

Dangerous Heat

Today through Monday



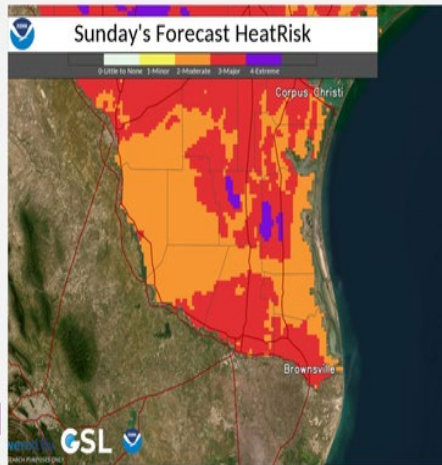
Summertime heat is expected the next couple of days with heat index values exceeding 110 in some areas. Be careful if spending time outdoors and be sure to stay hydrated.

Hazardous Weather

Major Heat Risk

What This Means

- This level of heat affects anyone without effective cooling and/or adequate hydration
- Consider canceling outdoor activities during the heat of the day
- Stay hydrated and stay in a cool place



weather.gov/**bro**

National Weather Service · Brownsville/RGV, TX

Follow: @NWSBrownsville

Updated: Sun Jun 08, 2025 2:50 AM

The combination of hot temperatures and relative humidity will result in a Major Heat Risk for large portions of Deep South Texas and the Rio Grande Valley today. Visit heat.gov for a one-stop shop on heat and health.

Heat Advisory

weather.gov/**ElPaso**

Updated: Sun Jun 8, 2025 5:30 AM

SUNDAY (6/8): 12PM - 8 PM MDT

HeatRisk: Moderate

→ High Temps: Up to 106°F

→ Alerts In Effect:

◆ **Heat Advisory** for El Paso and the Lower Valley



Stay hydrated



Limit strenuous time outdoors in the afternoon



If you have AC, use it. Fans may not be adequate



Wear light-weight, light-colored clothing



NATIONAL WEATHER SERVICE

EL PASO TEXAS

Follow Us: @NWSElPaso

Our streak of hot temperatures will climax today, with highs around 105°F expected for the El Paso Metro area. The Lower Valley could see highs 105-107°, hottest below Fort Hancock.

Take heat safety precautions seriously:

- Wear loose and light clothing.
- Drink plenty of water.
- Find shade and cool areas during the heat of the day.

Hazardous Weather

Heat Advisory

 Sunday Afternoon & Early Evening

→ High Temperatures:

- ◆ Up to 115 for Big Bend & Presidio Valley
- ◆ Up to 107 for Permian Basin & Trans Pecos
- ◆ Up to 98 for Davis & Guadalupe Mountains

→ Alerts In Effect:

- ◆ **Heat Advisory** for parts of the Permian Basin and southwest of the Pecos River



Stay hydrated



Limit time outdoors in the afternoon

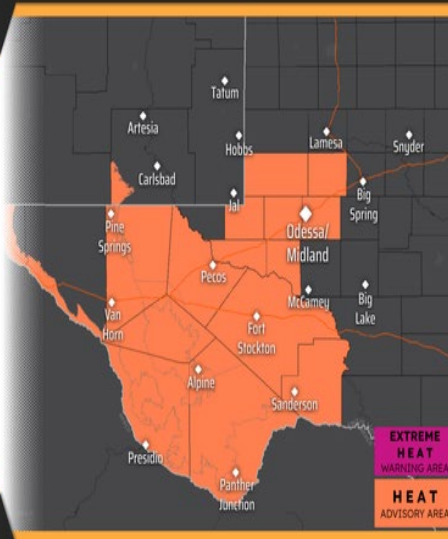


If you have AC, use it. Fans may not be adequate



Wear light-weight, light-colored clothing

HeatRisk: Moderate



Updated: Sat Jun 07, 2025 8:47 PM

weather.gov/Midland

Follow:   @NWSMidland

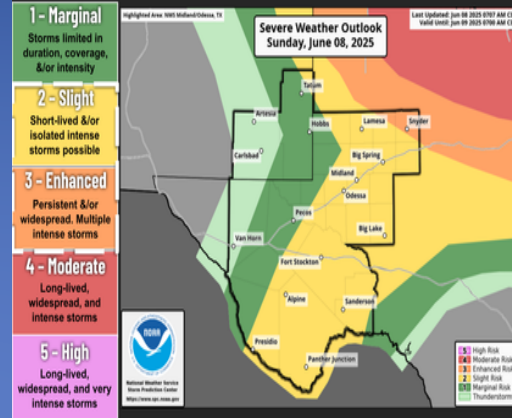
National Weather Service · Midland/Odessa, TX


Dangerous heat is possible during the afternoon and early evening today. Heat Advisories are in effect for parts of the Permian Basin and southwest of the Pecos River as a result. Take precautions in the heat!


Severe Thunderstorm Risk Today

Stay Weather Aware
Latest info at weather.gov/Midland 

Highest Local Risk: Enhanced (Level 3 of 5)



 The highest risk of severe weather is near the Davis Mountains and across the eastern Permian Basin.

 1 PM CDT / noon MDT/ this afternoon through 11 PM CDT /10 PM MDT/ this evening

Potential Hazards:



AN ISOLATED TORNADO



LARGE HAIL



DAMAGING WIND GUSTS



FREQUENT LIGHTNING



National Weather Service · Midland/Odessa

Updated: Sun Jun 08, 2025 7:45 AM

There is an enhanced (Level 3 of 5) risk of severe thunderstorms this afternoon and evening. The highest risk of thunderstorms will be near the Davis Mountains and eastern Permian Basin. Any severe storms that do develop will be accompanied by large hail and/or damaging winds and/or an isolated tornado. Stay weather aware!

Weather Advisory/Statement/Watch/Warning Issued

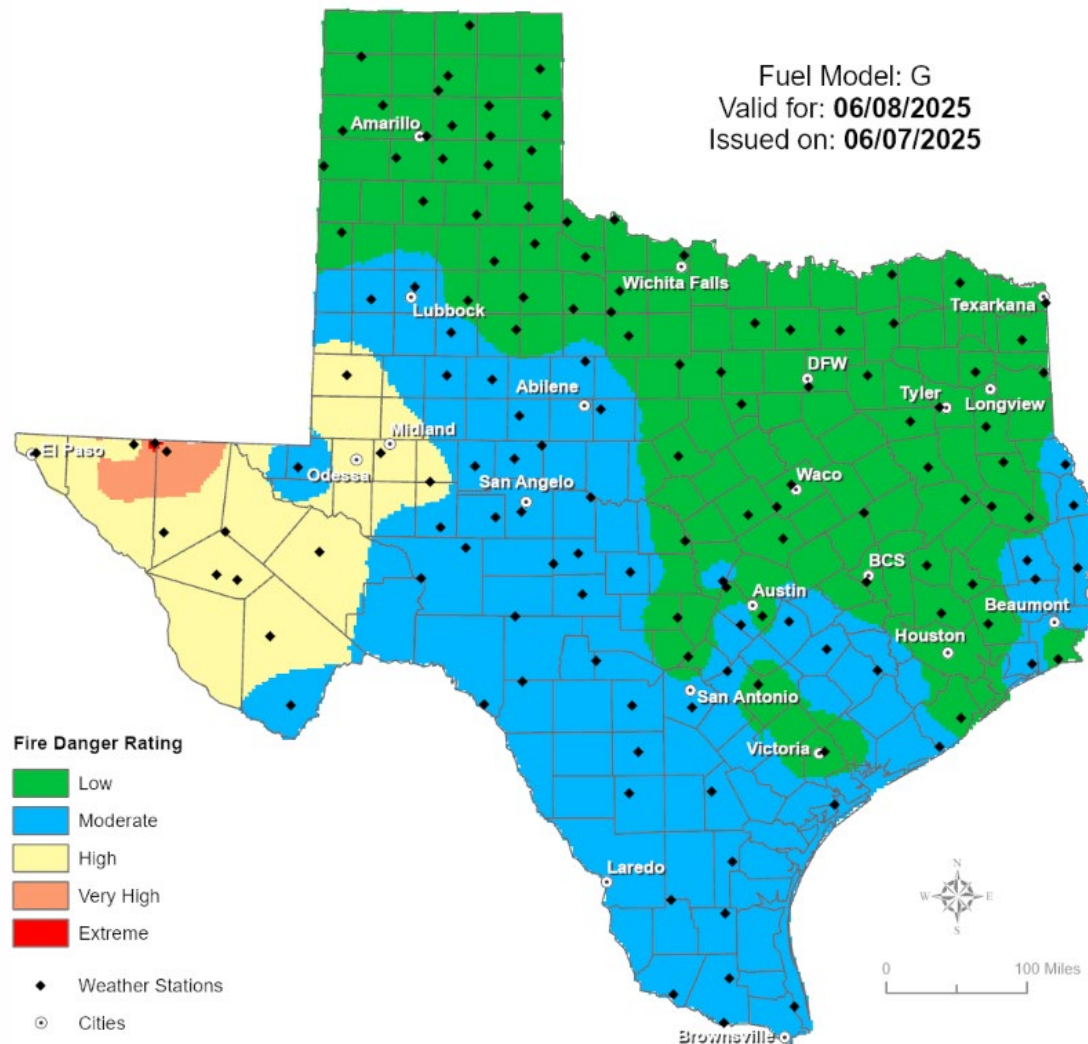
DATE	WARNING TYPE	LOCATION
06/07/25	Special Weather Statement	Brewster, Deaf Smith, Hardeman, Haskell, Jones, Oldham, Shackleford, Throckmorton, and Wilbarger Counties
06/07/25	Flood Warning	Henderson, Navarro, Polk, San Jacinto, Smith, Trinity, Walker, and Wood Counties
06/07/25	Heat Advisory	Andrews, Brewster, Crane, Culberson, Ector, Jeff Davis, Martin, Midland, Pecos, Presidio, Reeves, Terrell, Ward, and Winkler Counties
06/07/25	Severe Thunderstorm Watch	Bowie, Camp, Cass, Dallam, Franklin, Hartley, Morris, Oldham, Red River, and Titus Counties
06/07/25	Severe Thunderstorm Warning	Bowie, Brewster, Cooke, Grayson, Dallam, Haskell, Hartley, Jones, Shackelford, Throckmorton, and Oldham Counties
06/08/25	Severe Thunderstorm Warning	Armstrong, Briscoe, Castro, Callahan, Collin, Crosby, Deaf Smith, Dickens, Donley, Fannin, Fisher, Floyd, Garza, Grayson, Hale, Hartley, Hunt, Jones, Kent, Lamar, Lubbock, Nolan, Potter, Oldham, Randall, Shackleford, Stonewall, and Swisher Counties

Weather Advisory/Statement/Watch/Warning Issued

DATE	WARNING TYPE	LOCATION
06/08/25	Special Weather Statement	Armstrong, Carson, Crosby, Deaf Smith, Donley, Floyd, Gray, Hale, Hansford, Hardeman, Haskell, Hutchinson, Hartley, Jones, Knox, Lubbock, Oldham, Potter, Randall, Roberts, Shackelford, Throckmorton, and Wilbarger Counties
06/08/25	Rip Current Statement	Brazoria, Galveston, and Matagorda Counties
06/08/25	Airport Weather Warning	Potter and Randall Counties
06/08/25	Flood Advisory	Armstrong and Randall Counties
06/08/25	Public Information Statement	Hansford and Wheeler Counties
06/08/25	Flash Flood Warning	Crosby and Dickens Counties

Fire Danger Forecast

Forecast Fire Danger



Burn Ban

OUTDOOR BURN BANS

June 06, 2025

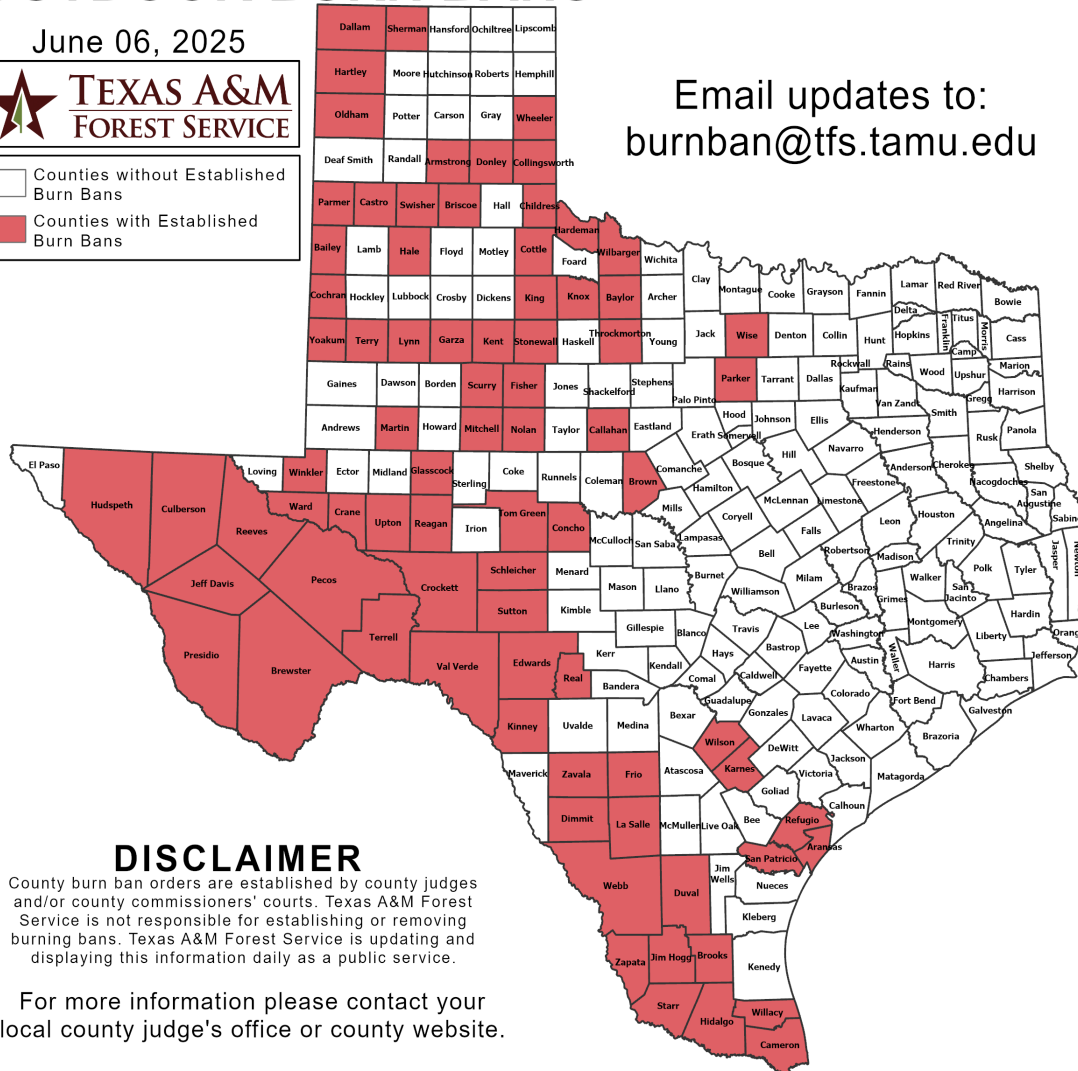


- Counties without Established Burn Bans
- Counties with Established Burn Bans

Email updates to:
burnban@tfs.tamu.edu

Counties with Burn Bans: 79

Aransas	Glasscock	San Patricio
Armstrong	Hale	Schleicher
Bailey	Hardeman	Scurry
Baylor	Hartley	Sherman
Brewster	Hidalgo	Starr
Briscoe	Hudspeth	Stonewall
Brooks	Jeff Davis	Sutton
Brown	Jim Hogg	Swisher
Callahan	Karnes	Terrell
Cameron	Kent	Terry
Castro	King	Throckmorton
Childress	Kinney	Tom Green
Cochran	Knox	Upton
Collingsworth	La Salle	Val Verde
Concho	Lynn	Ward
Cottle	Martin	Webb
Crane	Mitchell	Wheeler
Crockett	Nolan	Wilbarger
Culberson	Oldham	Willacy
Dallam	Parker	Wilson
Dimmit	Parmer	Winkler
Donley	Pecos	Wise
Duval	Presidio	Yoakum
Edwards	Reagan	Zapata
Fisher	Real	Zavala
Frio	Reeves	
Garza	Refugio	



DISCLAIMER

County burn ban orders are established by county judges and/or county commissioners' courts. Texas A&M Forest Service is not responsible for establishing or removing burning bans. Texas A&M Forest Service is updating and displaying this information daily as a public service.

For more information please contact your local county judge's office or county website.

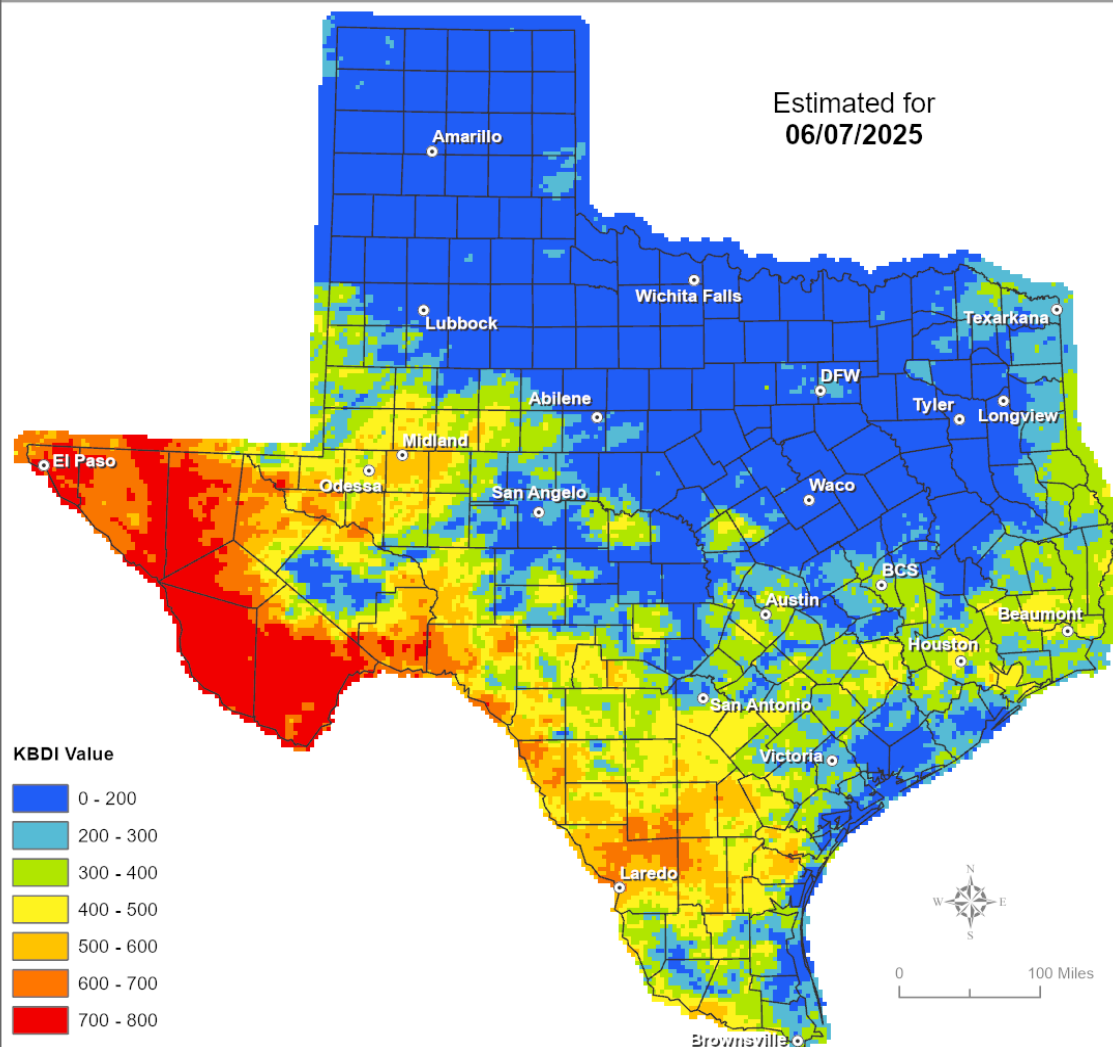
RED FLAG WARNINGS: www.weather.gov
Additional map formats available at <https://tfsweb.tamu.edu/Burnbans/>

Keetch-Byram Drought Index

Keetch-Byram Drought Index

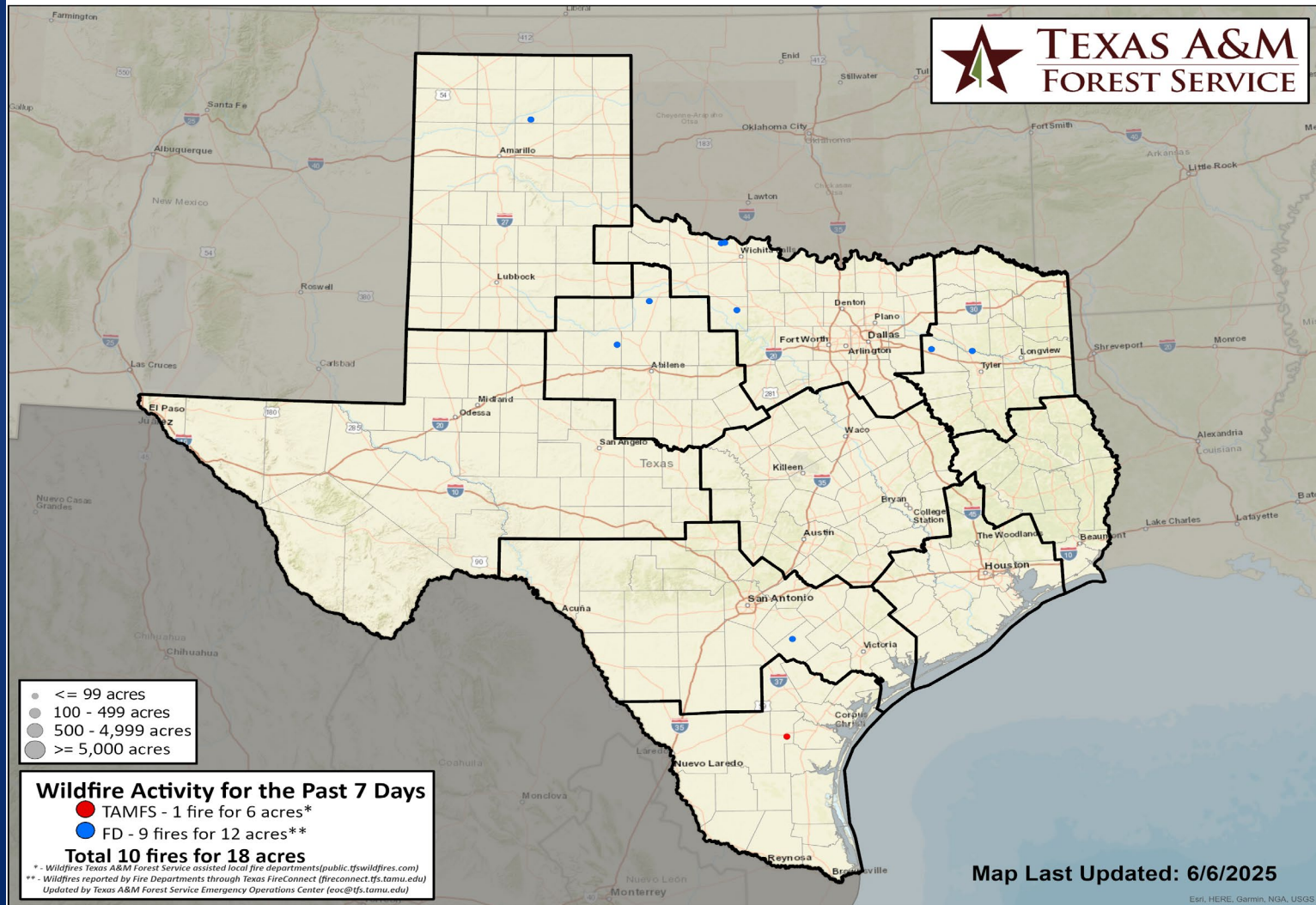
(4 km x 4 km resolution)

Estimated for
06/07/2025



Fire Activity (*Last 24 Hours)

Report of 341 (No Change) fires and 85,015 (No Change) acres have been burned this year. There are 79 (No Change) counties with burn bans. The Keetch–Byram Drought Index list contains 40 (+3) counties with an average over 400.



Training

DATES		TITLE	COURSE	LOCATION
06/06/25	06/08/25	Community Emergency Response Team Basic Training	G-317	Lakeway
06/06/25	06/08/25	Community Emergency Response Team Basic Training	G-317	Manor

Statewide Significant Events

DATES		LOCATION	EVENT
06/06/25	06/08/25	Houston	HISD Graduations at NRG Arena
06/07/25	06/09/25	San Antonio	Texas Folklife Festival